

AGENDA ITEM 23

Consider approving Intergovernmental Agreement with the City of Liberty Hill and Williamson County to patch potholes and repair eroded road shoulders within the City of Liberty Hill.

Moved: Commissioner Hays

Seconded: Commissioner Boatright

Motion: To approve Intergovernmental Agreement with the City of Liberty Hill and Williamson County to patch potholes and repair eroded road shoulders within the City of Liberty Hill.

Vote: 4 – 0

< Attachment >


INTERGOVERNMENTAL AGREEMENT


The City of Liberty Hill, Texas wishes to enter into an Intergovernmental Agreement with Williamson County Unified Road System to patch potholes and repair eroded road shoulders, within the city limits of Liberty Hill.

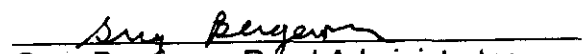
Please see Exhibit "A" for the description and estimate of agreement, which is incorporated by reference for all purposes.

The City of Liberty Hill agrees to reimburse Williamson County \$1,393.60 for the road repair work described in Exhibit "A".

Dated this 15th day of June, 2004.


Steve Shaw, Mayor
City of Liberty Hill


Greg Boatright, Commissioner
Williamson County, Pct. 2


Greg Bergeron, Road Administrator
Williamson County

Approved by the Williamson County Commissioner's Court on this 29th
day of June, 2004.



John C. Doerfler, County Judge
Williamson County

Exhibit "A"**Estimate for pothole patching and shoulder repair:**Labor

4 employees for 8 hours ea. @ \$20.15/hour.....\$644.80

Material

16 tons of cold mix @ \$36.80/ton.....\$588.80

Equipment2-8 yard dump trucks for 8 hours ea. @ \$10.00/hour.....\$160.00
\$1,393.60**Schedule of roads to be repaired:**

Kristi Lane – patching & shoulder repair

Hillcrest Lane

Taylor Smith – entrance on right

Barton @ Myrtle – shoulder repair

Barton and Munro – at intersection

400 Barton

Fallwell @ Stubblefield

Loop 332 @ Hickman

Church Street @ Loop 332

Loop 332 @ Churchill

Churchill – pothole in front of grey house

Carson @ Bell

106 Carson

Bell @ Loop 332

Russell @ Purser – pothole by Bluebonnet Lane

Young @ FM 1869

Forrest @ Young

Forrest @ Loop 332

Forrest Street – some breakaway approx. 3rd house from Loop 332

Church Street

Barton between Fallwell & Munro

Munro between Van Alley

Snider Trail into Jenks Branch Subdivision

AGENDA ITEM 24**Discuss and take appropriate action on road bond program.**

Paul Petrich addressed the Court. He mentioned that there will be a ribbon-cutting ceremony for the opening of Cedar Breaks Road at 10:00 A.M. on Wednesday, June 30, 2004 on the north side of the bridge. He also noted that Inner Loop Road West, on the south side of Williams Drive, will be known as "D.B. Wood Road" for its entire length to SH 29 per Georgetown City Ordinance No. 2004-30.

< Attachment >