

AGENDA ITEM 4

Consider noting in minutes any off right-of-way work on any County road done by Road & Bridge Unified System.

Greg Bergeron addressed the Court.

Moved: **Judge Doerfler**

Seconded: **Commissioner Hays**

Motion: To note in the minutes the following utility requests on: **CR 369** Jonah Water S.U.D., on **Lost Oak Cove (Cedar Hollow subdivision)** and **Meadow Drive (Northlake subdivision)** by Chisholm Trail S.U.D.

Vote: **5 - 0**

< Attachment >

WILLIAMSON COUNTY URS
Utility Requests – 03/30/04

Precinct I

Precinct II

- A. Chisholm Trail S.U.D.
1. Lost Oak Cove (Cedar Hollow sub.) – Road bore

Precinct III

- A. Chisholm Trail S.U.D.
1. Meadow Drive (Northlake sub.) – Road bore

Precinct IV

- A. Jonah Water S.U.D.
1. CR 369 – Road bore

*noted 3-30-04
John C. Doerfler*

NOTICE OF PROPOSED INSTALLATION

UTILITY LINE ON WILLIAMSON COUNTY RIGHT-OF-WAY

TO: Williamson County Unified Road System
 3151 S.E. Inner Loop Suite B
 Georgetown, Texas 78626

DATE: March 22, 2004

Formal notice is hereby given that CHISHOLM TRAIL SPECIAL UTILITY DISTRICT

Company proposes to place a 3/4" waterline in a 4" casing

line within the right-of-way of Lost Oak Cove in the Cedar Hollow Subdivision
 as follows: (give location, length, general design, etc.)

The existing District waterline is on the East side of the road, 4ft from the pavement buried 24"-30" deep. The width of the pavement is 20ft. The depth of the road bore will be a min of 36"

Location of Bore: Take Hwy 29 to Cedar Hollow Crossing to Lost Oak Cove. The pavement has been marked with blue paint at proposed bore location.

Bulls Eye Excavating will be the contractor

The line will be constructed and maintained on the road right-of-way as directed by the Williamson County Unified Road System in accordance with governing laws.

Our firm further understands that the County considers proper traffic control measures as those complying with applicable portions of the Texas Manual of Traffic Control Devices required for adoption by the "Transportation Code" (V.C.T.A. CH.251)

The location and description of the proposed line and appurtenances is more fully shown by 2 copies of drawings attached to this notice.

Construction of this line is proposed to begin on or after the 30th day of March 2004

APPROVAL

This application is hereby approved subject to the following understandings and restrictions.

It is expressly understood that the said County Commissioners' Court does not imply hereby to grant any right, claim, title or easement in or upon this County Road; and it is further understood that in the future, should Williamson County, for any reason, need to work, improve, relocate, widen, increase, add to, decrease, or in any manner change the structure of this road or right-of-way, this line, if affected, will be moved at the direction of the Williamson County Engineer or County Commissioner. This installation work shall not damage any part of the roadway and adequate provisions shall be made to cause a minimum of inconvenience to traffic and adjacent property owners.

APPROVED BY WILLIAMSON COUNTY COMMISSIONERS' COURT

BY: [Signature]
 COUNTY ROAD ADMINISTRATOR

DATE: 3/29/04

Firm: Chisholm Trail S.U.D.

[Signature]
 Authorized Signature

Patty Rodgers, General Manager

Printed Name

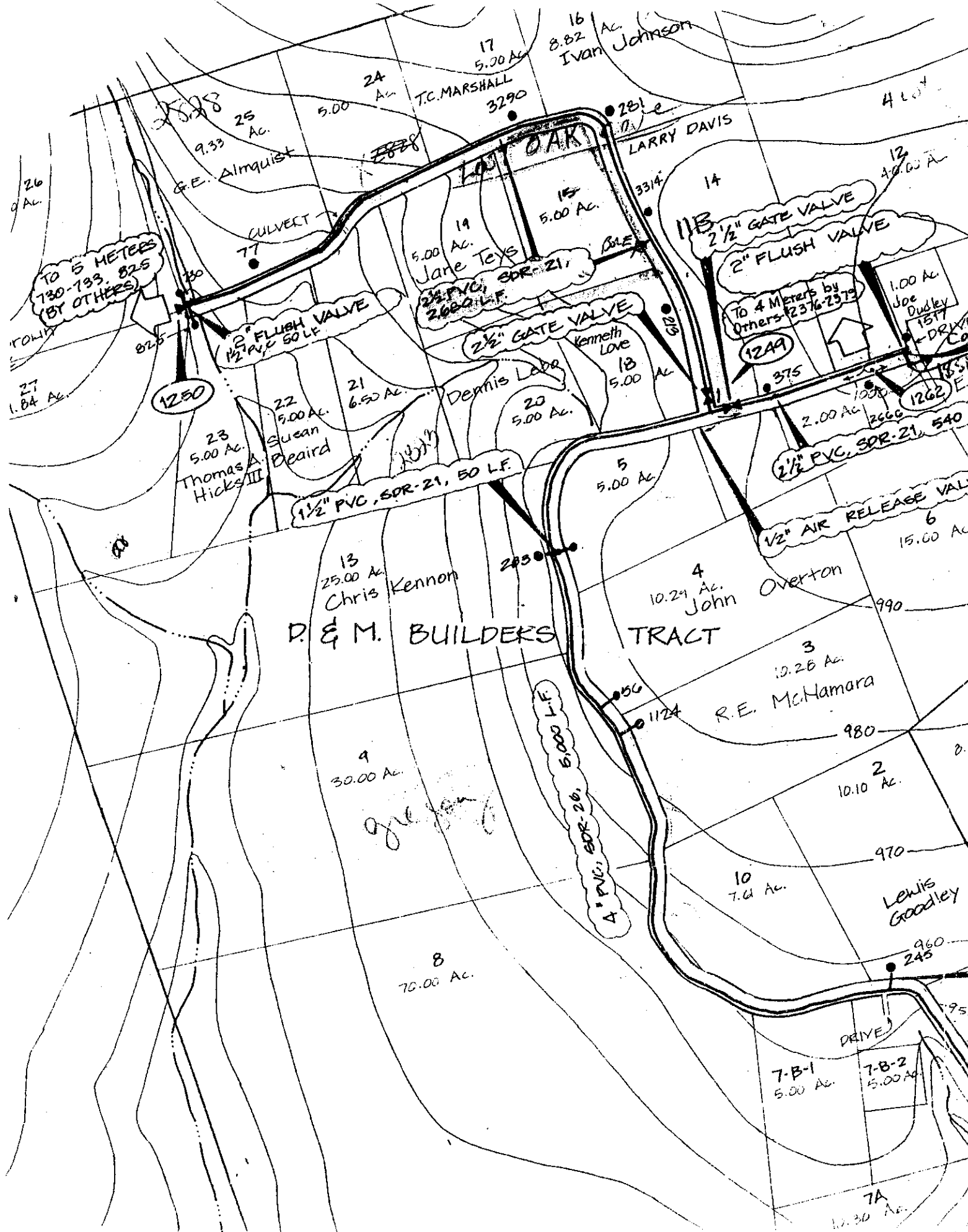
Address: P O Box 249

Florence, Tx 76527

Phone: 254/793-3103

Fax: 254/793-3100

3/29/04 Pct. 2
Road Bore
BC



NOTICE OF PROPOSED INSTALLATION

UTILITY LINE ON WILLIAMSON COUNTY RIGHT-OF-WAY

ROAD BORE PERMIT

TO: Williamson County Unified Road System
3151-S.E. Inner Loop Suite B
Georgetown, Texas 78626

DATE: 3/17/04

Formal notice is hereby given that CHISHOLM TRAIL SPECIAL UTILITY DISTRICT

Company proposes to place a 1" waterline in a 4" casing

line within the right-of-way of Meadow Dr. in the Northlake Subdivision
as follows: (give location, length, general design, etc.)

The existing District waterline is on the South side of the road, 10' from the pavement, buried approximately 2' deep. The width of the pavement is 25'. The depth of the road bore will be 36".

location of road bore site: After turning South onto Meadow Drive off of FM 2338 go approximately one-half mile to location of requested road bore. The pavement has been marked with blue paint as proposed bore location.

Bulls Eye Excavating will be the contractor.

The line will be constructed and maintained on the road right-of-way as directed by the Williamson County Unified Road System in accordance with governing laws.

Our firm further understands that the County considers proper traffic control measures as those complying with applicable portions of the Texas Manual of Traffic Control Devices required for adoption by the "Transportation Code" (V.C.T.A. CH.251)

The location and description of the proposed line and appurtenances is more fully shown by 2 copies of drawings attached to this notice.

Construction of this line is proposed to begin on or after the 23rd day of March XX 2004

APPROVAL

This application is hereby approved subject to the following understandings and restrictions.

It is expressly understood that the said County Commissioners' Court does not imply hereby to grant any right, claim, title or easement in or upon this County Road; and it is further understood that in the future, should Williamson County, for any reason, need to work, improve, relocate, widen, increase, add to, decrease, or in any manner change the structure of this road or right-of-way, this line, if affected, will be moved at the direction of the Williamson County Engineer or County Commissioner. This installation work shall not damage any part of the roadway and adequate provisions shall be made to cause a minimum of inconvenience to traffic and adjacent property owners.

APPROVED BY WILLIAMSON COUNTY COMMISSIONERS' COURT

BY: [Signature]
COUNTY ROAD ADMINISTRATOR

DATE: 3/24/04

Firm: Chisholm Trail S.U.D.

Authorized Signature [Signature]

Patricia B Rodgers, General Manager

Printed Name

Address: P O Box 249

Florence, Tx 76527

Phone: 254/793-3103

Fax: 254/793-3100

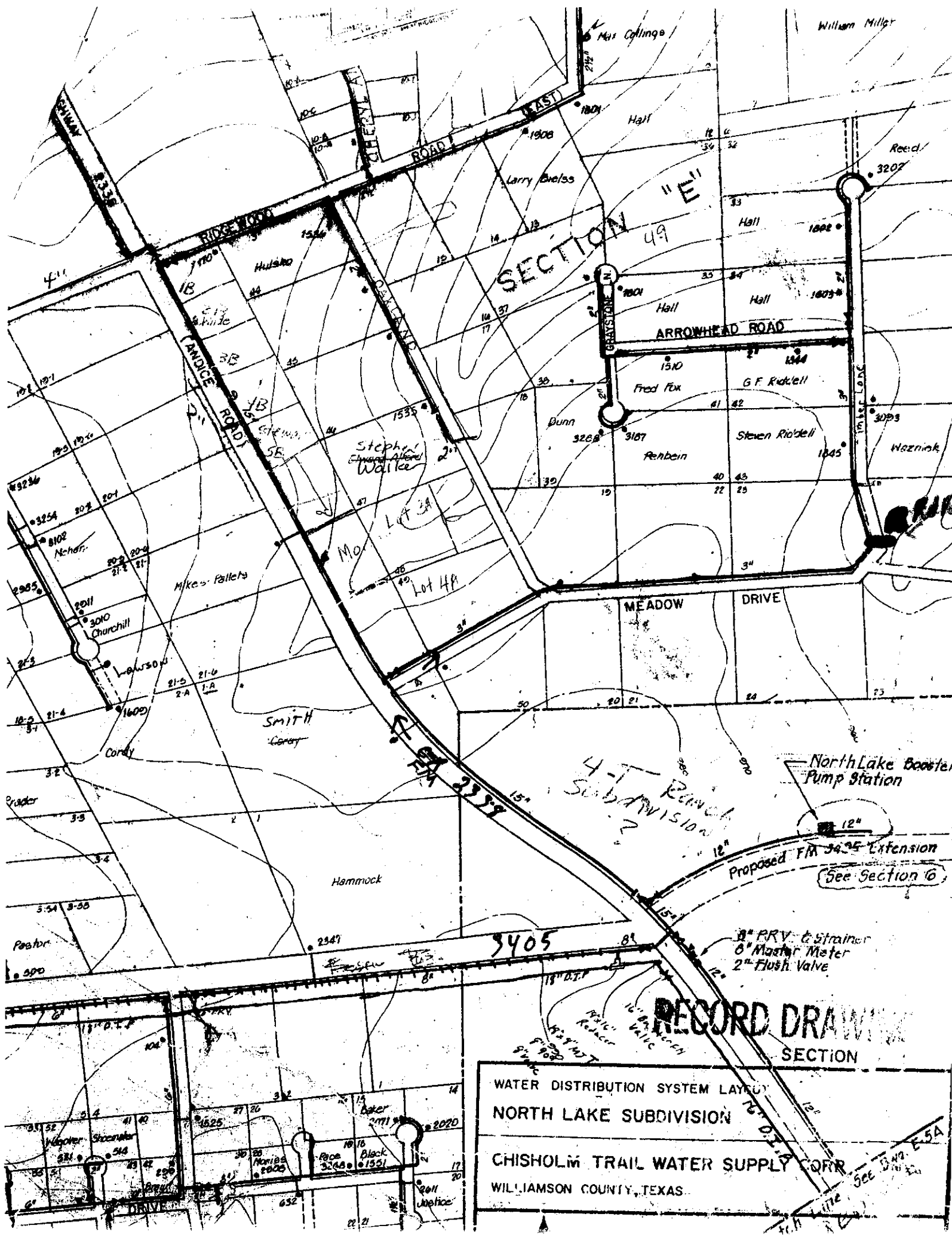
Pct. 3

RECEIVED
3/19/04

3/24/04

Road Bore

BC,



NOTICE OF PROPOSED INSTALLATION
UTILITY LINE ON WILLIAMSON COUNTY RIGHT-OF-WAY

TO: Williamson County Unified Road System
3151 S. E. Inner Loop, Suite B
Georgetown, Texas 78626

DATE: 3-19-04

Formal notice is hereby given that JONAH WATER S.U.D.

Company proposes to place a WATER LINE - ROAD BORE

Line within the right-of-way of County Rd. 369 (600 C.R. 369)
as follows: (give location, length, general design, etc.)

See Attached Map For Location:

4" CASING Pipe - with 2" water-line

Minimum 36" deep at bottom of Ditch

The line will be constructed and maintained on the road right-of-way as directed by the Williamson County Unified Road System in accordance with governing laws.

Our firm further understands that the County considers proper traffic control measures as those complying with applicable portions of the Texas Manual of Traffic Control Devices required for adoption by the "Transportation Code" (V.C.T.A. CH.251)

The location and description of the proposed line and appurtenances is more fully shown by 1 copies of drawings attached to this notice.

Construction of this line is proposed to begin on or after the 29th day of MARCH 2004.

APPROVAL

This application is hereby approved subject to the following understandings and restrictions.

It is expressly understood that the said County Commissioners' Court does not imply hereby to grant any right, claim, title or easement in or upon this County Road; and it is further understood that in the future, should Williamson County, for any reason, need to work, improve, relocate, widen, increase, add to, decrease, or in any manner change the structure of this road or right-of-way, this line, if affected, will be moved at the direction of the Williamson County Engineer or County Commissioner. This installation work shall not damage any part of the roadway and adequate provisions shall be made to cause a minimum of inconvenience to traffic and adjacent property owners.

APPROVED BY WILLIAMSON COUNTY COMMISSIONERS' COURT

BY: By Bugner
COUNTY ROAD ADMINISTRATOR
3/24/04

Firm: JONAH WATER S.U.D.

Authorized Signature

Printed Name

Address:

40 C.R. 126

Georgetown TX 78626

Phone: 512-863-2225

Fax: 512-869-5402

Pd. 4

received
3-19-04

3/24/04
Road Bore
BC

CONTRACTOR'S LIABILITY AGREEMENT

I, Ken Hall, ^{Employer of} ~~Contractor for~~ JONAH WATER S.U.D.
 in Williamson County, Texas do hereby agree to the following schedules and conditions for doing work
 within the right-of-way of County Road 369 which is a public
 roadway maintained by Williamson County.

1. I will contact the Williamson County Unified Road System at least 48 hours prior to start of construction.
2. All work in the right-of-way will be done between the hours of 8:30 a.m. and 4:30 p.m. on Monday through Friday only.
3. Cuts will be opened for one-half the roadway only, with flagmen on both sides of the work area, allowing one-way traffic through. This type of operation will be held to a minimum and all advance warning signs and barricades shall be as specified in the Texas Manual on Uniform Traffic Control Devices. These cuts will also be filled and entire roadway opened at night and on weekends.
4. Roadside work in ditches alongside the trenched surface may be left opened at night, only if they can be barricaded solidly between open ditch and traveled roadway leaving a minimum 6' of road shoulder between the pavement edge and the barricades. The barricades must be reflectorized and lighted with warning lights and conform to the requirements of the T.M.U.T.C.D. for nighttime use.
5. Any construction area to be maintained from dusk to dawn shall have Type B High Intensity Steady Burn Warning Lights to delineate the traveled way through and around obstructions in a construction or maintenance area. All warning lights shall be installed to a minimum mounting height of 36" to the bottom of the lense.
6. Construction work and road repair on County right-of-way will be done to Williamson County Standards and to the approval of the Williamson County Unified Road System.
7. I will notify the Williamson County Unified Road System and obtain approval prior to any changes from this agreement if required due to soil conditions or other problems.

3-22-04

DATE

Williamson County Unified Road System
 1900 Georgetown Inner Loop, Ste. B
 Georgetown, Texas 78626

Ken Hall
 SIGNED

Ken Hall
 CONTRACTOR (PRINT NAME)


40 C.R. 126
 ADDRESS

Georgetown TX. 78626
 CITY, STATE, ZIP CODE

512-863-2235
 PHONE

JONAH WATER S.U.D.

3-19-04 PLAT SHEET NO. 44C



CR 368

CR 369

-C.R.

GAS PIPELINE

CR 369

808

809

810

811

812

C.R. 369

LOCATION OF Proposed ROAD BORE (600 C.R. 369)

Consent Agenda

The Consent Agenda includes non-controversial and routine items that the Court may act on with one single vote. The Judge or a Commissioner may pull any item from the Consent Agenda in order that the court discuss and act upon it individually as part of the Regular Agenda.

(Items 5- 17)

AGENDA ITEM 5**Consider approving a line item transfer for Constable Pct. #4:**

From:	0100-0554-003003	Radio Equipment	3,079.01
	0100-0554-004211	Telephone	1,000.00
	0100-0554-005700	Vehicles	669.00
To:	0100-0554-003008	Law Enforcement Equipment	3,748.01
	0100-0554-004209	Cell Phone/Pager	1,000.00

Moved: **Commissioner Limmer**

Seconded: **Commissioner Boatright**

Motion: To approve a line item transfer for Constable Pct. #4:

From:	0100-0554-003003	Radio Equipment	3,079.01
	0100-0554-004211	Telephone	1,000.00
	0100-0554-005700	Vehicles	669.00
To:	0100-0554-003008	Law Enforcement Equipment	3,748.01
	0100-0554-004209	Cell Phone/Pager	1,000.00

Vote: **5 - 0**

< Attachment >