

AGENDA ITEM 4

Consider noting in minutes any off right-of-way work on any County road done by Road & Bridge Unified System.

Moved: **Judge Doerfler**

Seconded: **Commissioner Curlee**

Motion: To note in the minutes the following utility requests on any County road done by Road & Bridge Unified System: **CR 471** and **CR 473** by Verizon Southwest, on **CR 473** and **CR 475** by Verizon Southwest, and on the ROW of **CR 164** by Central Telephone Company of Texas.

Vote: **3 - 0**

< Attachment >

WILLIAMSON COUNTY URS

Utility Requests – 01/27/04

Precinct I

Precinct II

Precinct III

Precinct IV

- A. Verizon Southwest
 - 1. CR 471 & CR 473 – ROW and road bore
 - 2. CR 473 & CR 475 – ROW and road bore
- B. Central Telephone Company of Texas
 - 1. CR 164 - ROW

noted 1-27-04
John C. Doerfler

VERIZON COMMUNICATIONS**Notice of Proposed Installation
Utility Line on Williamson County
Right-of-Way**

To: Williamson County Unified Road System
1900 Georgetown Inner Loop, Suite B
Georgetown, TX 78626

January 14, 2004

Formal notice is hereby given that VERIZON COMMUNICATIONS proposes to place a buried copper communications line within the right-of-way of County Road 473 as follows:

Verizon Communications will place approximately 6900 feet of 25 pair copper cable along, parallel to and 5' inside the right-of-way of County Road 473 beginning at the intersection of County Road 473 and County Road 479 and going to the intersection of County Road 473 & County Road 471 where we will bore under County Road 473 and place approximately 1600 feet of 25 pair copper cable along, parallel to and 5' inside the right-of-way of County Road 471 to 2751 County Road 471 where we will stop. The cable will be a minimum of 30" deep.

The line will be constructed and maintained on the road right-of-way as directed by the Williamson County Unified Road System in accordance with governing laws. Our firm further understands that the County considers proper traffic control measures as those complying with applicable portions of the Texas Manual of Traffic Control Devices required for adoptions by the ATransportation Code (V.C.T.A. CH. 251). The location and description of the proposed line and appurtenances is more fully shown by two (2) copies of drawings attached to this notice.

Construction of this line is proposed to begin on or after the 19th day of January 2004.

APPROVAL

Firm: Verizon

This application is hereby approved subject to the following understandings and restrictions.

It is expressly understood that the said County Commissioners' Court does not imply hereby to grant any right, claim, title or easement in or upon this County Road: and it is further understood that in the future, should Williamson County, for any reason, need to work, improve, relocate, widen, increase, add to, decrease, or in any manner change the structure of this road or right-of-way, this line, if affected, will be moved at the direction of the Williamson County Engineer or County Commissioner.

This installation work shall not damage any part of the roadway and adequate provisions shall be made to cause a minimum of inconvenience to traffic and adjacent property owners.

Authorized Signature

John Arnold

Printed Name:

John Arnold

Address:

301 Industrial Blvd.

Bryan, TX 77803

Phone:

979-821-4536

Fax:

979-822-1627

APPROVED BY WILLIAMSON COUNTY COMMISSIONERS' COURT

BY:

Bry Byn
County Road Administrator

DATE:

1/22/04

/

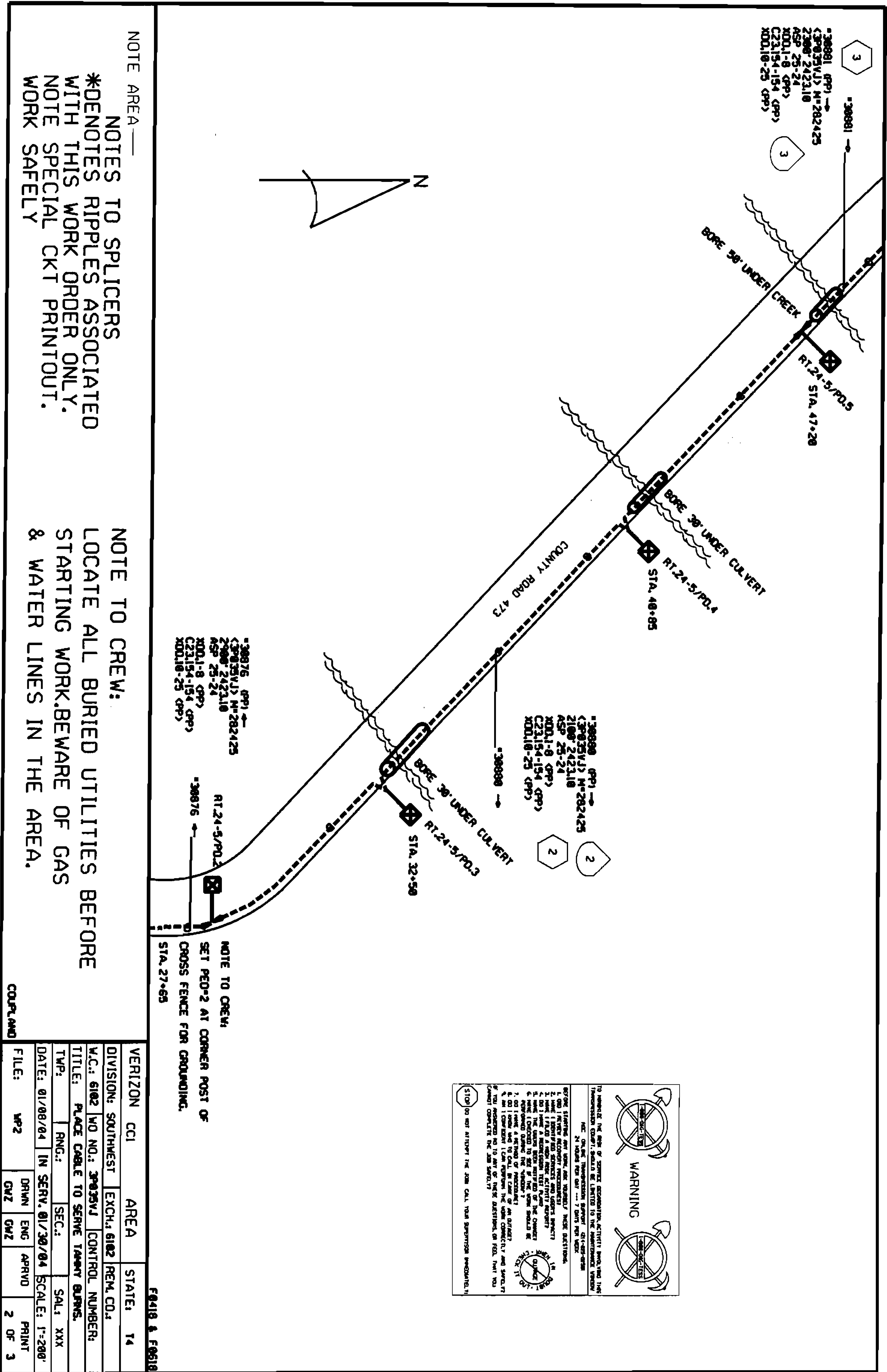
RECEIVED
1-22-04

Rowland Boke
B.C.



VERIZON	CCI	AREA	STATE:	T4
DIVISION:	SOUTHWEST	EXCH.: 6102	REM.CO.:	
W.C.A.: 6102	HO NO.:	39035VJ	CONTROL NUMBER:	
TITLE: PLACE CABLE TO SERVE TAMMY BURNS.				
TWP:	RNG.:	SEC.:	SAL:	XXX
DATE: 01/08/04	IN SERV.	01/30/04	SCALE:	1"=200'
FILE:	UPI	DRWN	ENG	APPRD
		GW2	GW2	
				PRINT
				1 OF 3

[illegible]



2751

A

TAMMY BURNS

LENGTH = 15.412 KILOFEET
RES. = 799.9 OHMS
LOSS = - 6.63 db

*
NOTE TO CREW:
SET PED - 8 BY LAST CORNER POST
OF LOT JUST BEFORE PIPE ENTRANCE.

STA. 86+40
5-BLOCK-5

2751 COUNTY ROAD 471
RT 24-5/PO.7
C23154-154 (PP)
X001-8 (PP)
X001-25 (PP)

5 5

BORE 70' UNDER CREEK
STA. 77+80

30882 (PP) →
<30835VJ> M=282425
1880' 2423.10
ASP 25-24
X001-8 (PP)
C23154-154 (PP)
X001-25 (PP)

4 4

COUNTY ROAD 471



RT 24-5/PO.6
STA. 69+00

COUNTY ROAD 473

BORE 70' UNDER CR 473
STA. 69+00

30881 (PP) →
<30835VJ> M=282425
1880' 2423.10
ASP 25-24
X001-8 (PP)
C23154-154 (PP)
X001-25 (PP)

COUNTY ROAD 471



WARNING


TO PROTECT THE RISK OF SERVICE DEGRADATION, ACTIVITY AND THE RISK
TO INFORMATION EMPLOY, SHOULD BE LIMITED TO THE LIMITED RISK RISK
RISK: NO RISK TRANSMISSION RISK: NO RISK RISK
RISK: 24 HOURS FOR DAY --- 7 DAYS FOR WEEK

BEFORE STARTING ANY WORK, FOR YOURSELF THESE DISTANCES:

1. HAVE I READ A RISK RISK ACTIVITY RISK?
2. HAVE I READ A RISK RISK ACTIVITY RISK?
3. DO I HAVE A RISK RISK ACTIVITY RISK?
4. DO I HAVE A RISK RISK ACTIVITY RISK?
5. HAVE I DECIDED TO SEE IF THE WORK SHOULD BE
PERFORMED DURING THE RISK?
6. DO I HAVE A METHOD OF RISK RISK ACTIVITY RISK?
7. DO I HAVE A METHOD OF RISK RISK ACTIVITY RISK?
8. DO I HAVE A METHOD OF RISK RISK ACTIVITY RISK?
9. DO I HAVE A METHOD OF RISK RISK ACTIVITY RISK?
10. DO I HAVE A METHOD OF RISK RISK ACTIVITY RISK?

IF YOU ANSWERED NO TO ANY OF THESE QUESTIONS, OR FEEL THAT YOU
CANNOT COMPLETE THE JOB SAFELY.

STOP! DO NOT ATTEMPT THE JOB. CALL YOUR SUPERVISOR IMMEDIATELY.



STA. 52+50
1-800-344-8377
STA. 51+53+50
M-512-836-2489

F0618

NOTE AREA—

NOTES TO SPLICERS

*DENOTES RIPPLES ASSOCIATED
WITH THIS WORK ORDER ONLY.
NOTE SPECIAL CKT PRINTOUT.
WORK SAFELY

NOTE TO CREW:

LOCATE ALL BURIED UTILITIES BEFORE
STARTING WORK. BEWARE OF GAS
& WATER LINES IN THE AREA.

COURLAND

VERIZON	CCI	AREA	STATE:	14
DIVISION:	SOUTHWEST	EXCH.: 6102	REM. CD.:	
W.C.:	6102	WD NO.:	30835VJ	CONTROL NUMBER:
TITLE:	PLACE CABLE TO SERVE TAMMY BURNS.			
TWP:	RNG.:	SEC.:	SAL.:	XXX
DATE:	01/08/04	IN SERV.	01/30/04	SCALE: 1"=200'
FILE:	WP3	DRWN	ENG	APRVD
		GWZ	GWZ	PRINT
				3 OF 3



Engineering & Planning
301 Industrial Blvd.
Bryan, TX 77803

January 14, 2004

Williamson County Unified Road System
1900 Georgetown Inner Loop, Suite B
Georgetown, TX 78626

Dear Sir:

Subject: AGRMNTS 24 BURIED CABLE

Enclosed are From ED-135 and a work location sketch showing the location of our proposed communications cable line on county roads 473 & 471 in Washington County at Thrall, Texas.

This work is to be completed on Work Order 6102 – 3P035VG which is scheduled for January 19, 2004. If you have any questions concerning this work, please contact Gary Zwernemann at our office in Caldwell, telephone 979-567-7353 within 15 days so that we may explain or modify our proposal, otherwise, it is understood that this proposal is approved.

Sincerely,

A handwritten signature in cursive script that reads "John Arnold".

John Arnold
Supervisor – Network Engineer

JA:ec
Attachment

VERIZON COMMUNICATIONS**Notice of Proposed Installation
Utility Line on Williamson County
Right-of-Way**

To: Williamson County Unified Road System

December 16, 2003

~~1900 Georgetown Inner Loop, Suite B~~
Georgetown, TX 78626*3151 S.E. Inner Loop, Ste. B*

Formal notice is hereby given that VERIZON COMMUNICATIONS proposes to place a buried copper communications line within the right-of-way of County Road 475 as follows:

Beginning at the northwest corner of County Road ~~473~~ and County Road 475 we will bore 20' and place 20' of 2" PVC under County Road 473 and then we will proceed 5' from north right-of-way on County Road 475 for 4432 feet. At this point we will bore 20 feet and place 20' of 2" PVC to the south right-of-way of County Road ~~473~~

The line will be constructed and maintained on the road right-of-way as directed by the Williamson County Unified Road System in accordance with governing laws. Our firm further understands that the County considers proper traffic control measures as those complying with applicable portions of the Texas Manual of Traffic Control Devices required for adoptions by the ATransportation Code (V.C.T.A. CH. 251). The location and description of the proposed line and appurtenances is more fully shown by two (2) copies of drawings attached to this notice.

Construction of this line is proposed to begin on or after the 2nd day of January 2004.

APPROVAL

Firm: Verizon

This application is hereby approved subject to the following understandings and restrictions.

It is expressly understood that the said County Commissioners' Court does not imply hereby to grant any right, claim, title or easement in or upon this County Road: and it is further understood that in the future, should Williamson County, for any reason, need to work, improve, relocate, widen, increase, add to, decrease, or in any manner change the structure of this road or right-of-way, this line, if affected, will be moved at the direction of the Williamson County Engineer or County Commissioner.

This installation work shall not damage any part of the roadway and adequate provisions shall be made to cause a minimum of inconvenience to traffic and adjacent property owners.

Authorized Signature

John Arnold

Printed Name:

John Arnold

Address:

301 Industrial Blvd.

Bryan, TX 77803

Phone:

979-821-4536

Fax:

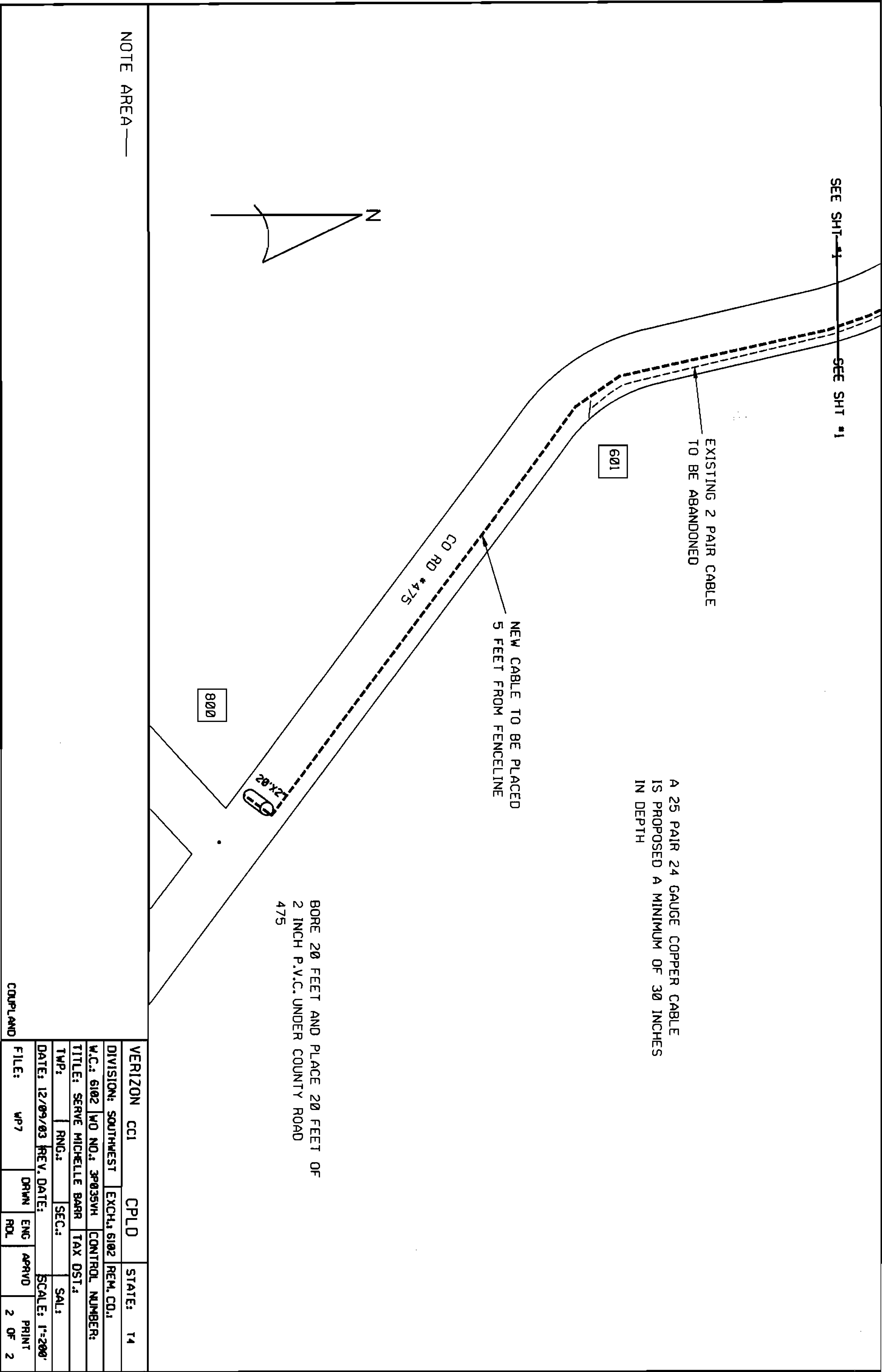
979-822-1627

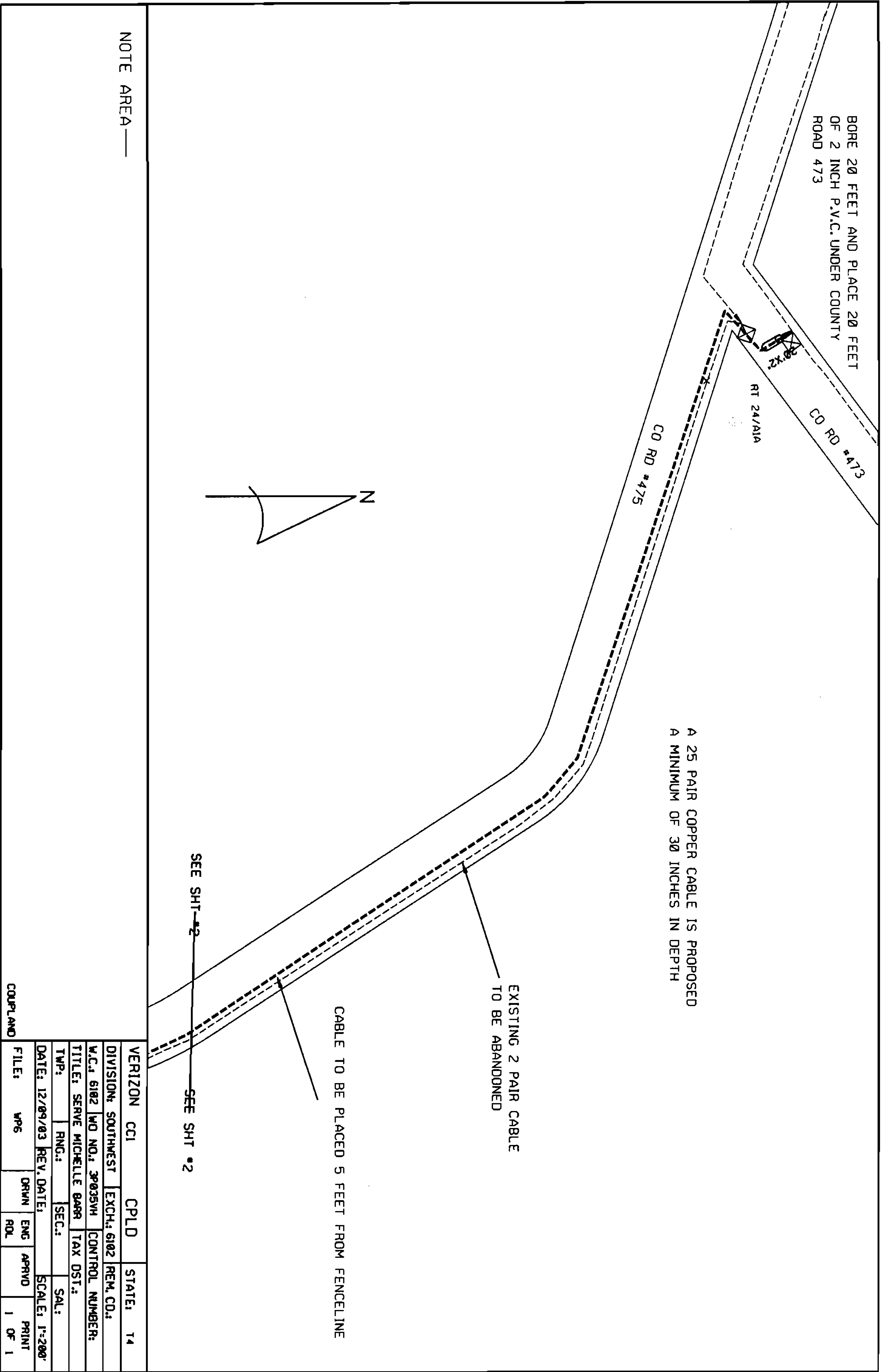
APPROVED BY WILLIAMSON COUNTY COMMISSIONERS' COURT

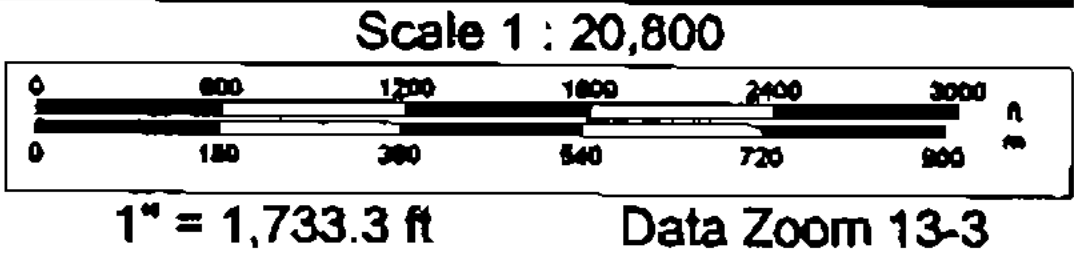

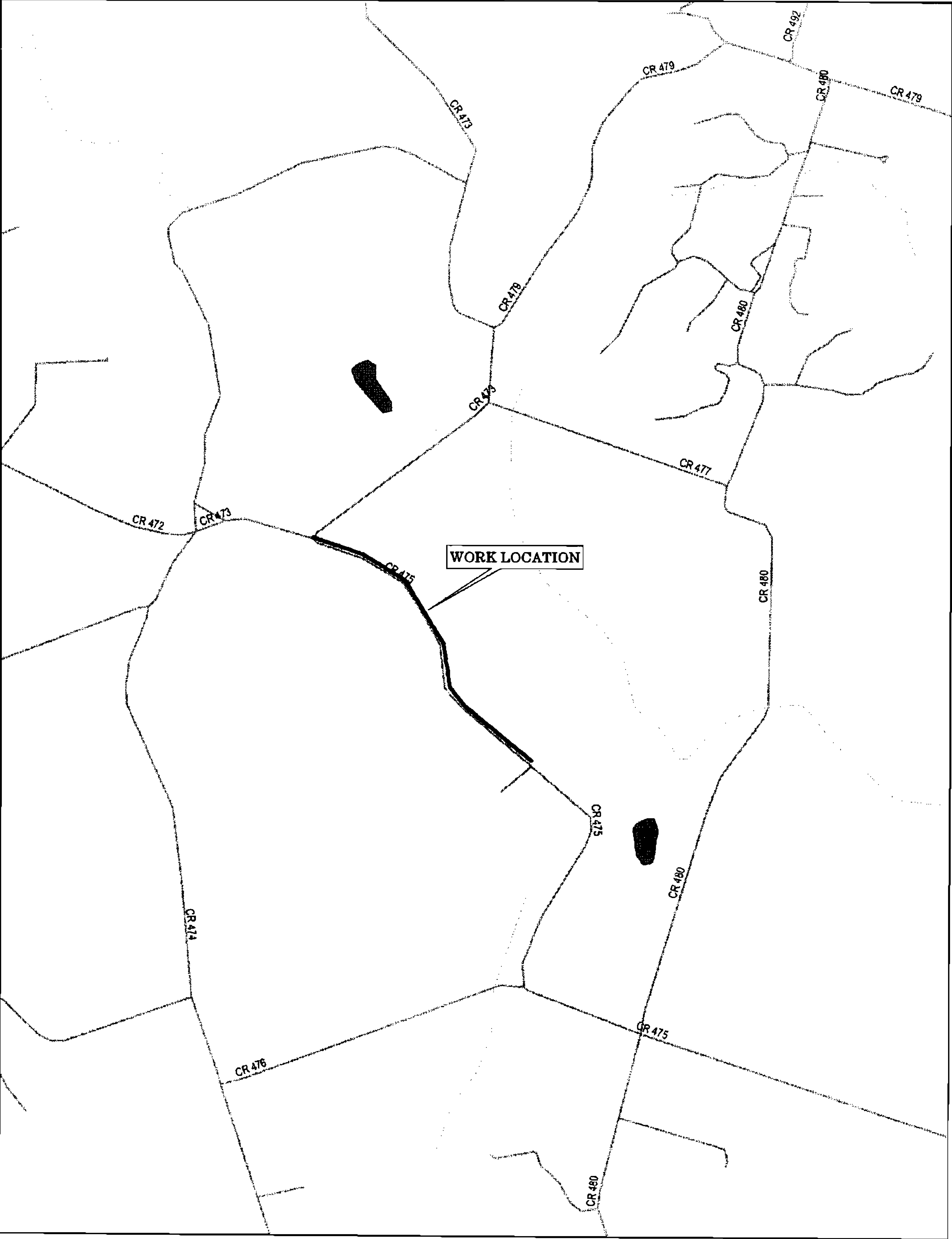
BY: 
County Road Administrator

DATE: 1/26/04

1/23/04 Pct. 4
R.O.W - Road Bore
B.C.









Engineering & Planning
301 Industrial Blvd.
Bryan, TX 77803

December 16, 2003

Williamson County Unified Road System
Attention: Sharon Benedict
1900 Georgetown Inner Loop, Suite B
Georgetown, TX 78626

Dear Ms. Benedict:

Subject: AGRMNTS 24 BURIED CABLE

Enclosed are From ED-135 and a work location sketch showing the location of our proposed communications cable line on County Road in Williamson County at Coupland, Texas.

This work is to be completed on Work Order 6102 – 3P035VH which is scheduled for January 2, 2004. If you have any questions concerning this work, please contact Ricky Lancaster at our office in Giddings, telephone 979-542-3594 within 15 days so that we may explain or modify our proposal, otherwise, it is understood that this proposal is approved.

Sincerely,

A handwritten signature in cursive script that reads "John Arnold".

John Arnold
Supervisor – Network Engineer

JA:ec
Attachment

36301140

NOTICE OF PROPOSED INSTALLATION

UTILITY LINE ON WILLIAMSON COUNTY RIGHT-OF-WAY

TO: Williamson County Unified Road System
1900 Georgetown Inner Loop, Suite B
Georgetown, Texas 78626

DATE: 1/14/04Formal notice is hereby given that Central Telephone Company of TexasCompany proposes to place a buried telephone cable

line within the right-of-way of CR 164
as follows: (give location, length, general design, etc.)

Beginning in the west R.O.W. of County Road 108 at the intersection of County Road 164, replacing aerial cable on existing poles, continuing to the north R.O.W. of CR 164 replacing pole. Then continuing buried 244 feet in the north R.O.W. of CR 164 to a culvert. Then placing poles and an aerial insert over the culvert. Continuing 1,710 feet buried in the north R.O.W. of CR 164 to telco ped 107JC. Poles and pedestals will be placed within one foot of the R.O.W. line. Cable will be placed at a depth of 30 inches, 3-6 feet from rear of the R.O.W.

The line will be constructed and maintained on the road right-of-way as directed by the Williamson County Unified Road System in accordance with governing laws.

Our firm further understands that the County considers proper traffic control measures as those complying with applicable portions of the Texas Manual of Traffic Control Devices required for adoption by the "Transportation Code" (V.C.T.A. CH.251)

The location and description of the proposed line and appurtenances is more fully shown by 2 copies of drawings attached to this notice.

Construction of this line is proposed to begin on or after the 21st day of January 20 04.

APPROVAL

This application is hereby approved subject to the following understandings and restrictions. It is expressly understood that the said County Commissioners' Court does not imply hereby to grant any right, claim, title or easement in or upon this County Road; and it is further understood that in the future, should Williamson County, for any reason, need to work, improve, relocate, widen, increase, add to, decrease, or in any manner change the structure of this road or right-of-way, this line, if affected, will be moved at the direction of the Williamson County Engineer or County Commissioner. This installation work shall not damage any part of the roadway and adequate provisions shall be made to cause a minimum of inconvenience to traffic and adjacent property owners.

APPROVED BY WILLIAMSON COUNTY COMMISSIONERS' COURT

BY: *May Ryn*
COUNTY ROAD ADMINISTRATOR

DATE: 1/22/04Firm: Central Telephone Company of TexasBy: Janice StricklandTitle: Network EngineerAddress: 1214 Dogwood Blvd.P. O. Box 1150Killeen, Texas 76540Phone: 254-690-9370Fax: 254-690-9815

received
1-16-04

1-22-04

R.O.W
B.C.

CONTRACTOR'S LIABILITY AGREEMENT

I, Larry Parker, Contractor for Central Telephone Co. of Texas in Williamson County, Texas do hereby agree to the following schedules and conditions for doing work within the right-of-way of CR 164 which is a public roadway maintained by Williamson County.

1. I will contact the Williamson County Unified Road System at least 48 hours prior to start of construction.
2. All work in the right-of-way will be done between the hours of 8:30 a.m. and 4:30 p.m. on Monday through Friday only.
3. Cuts will be opened for one-half the roadway only, with flagmen on both sides of the work area, allowing one-way traffic through. This type of operation will be held to a minimum and all advance warning signs and barricades shall be as specified in the Texas Manual on Uniform Traffic Control Devices. These cuts will also be filled and entire roadway opened at night and on weekends.
4. Roadside work in ditches alongside the trenched surface may be left opened at night, only if they can be barricaded solidly between open ditch and traveled roadway leaving a minimum 6' of road shoulder between the pavement edge and the barricades. The barricades must be reflectorized and lighted with warning lights and conform to the requirements of the T.M.U.T.C.D. for nighttime use.
5. Any construction area to be maintained from dusk to dawn shall have Type B High Intensity Steady Burn Warning Lights to delineate the traveled way through and around obstructions in a construction or maintenance area. All warning lights shall be installed to a minimum mounting height of 36" to the bottom of the lense.
6. Construction work and road repair on County right-of-way will be done to Williamson County Standards and to the approval of the Williamson County Unified Road System.
7. I will notify the Williamson County Unified Road System and obtain approval prior to any changes from this agreement if required due to soil conditions or other problems.

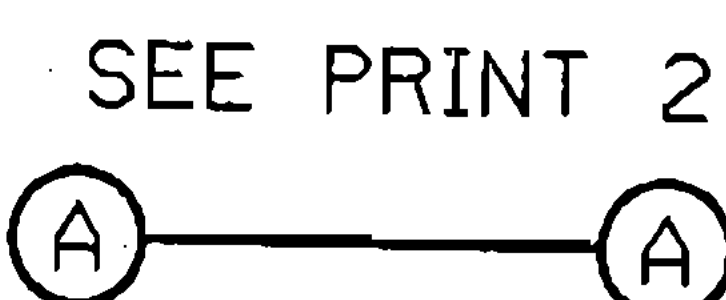
1/14/04

DATE

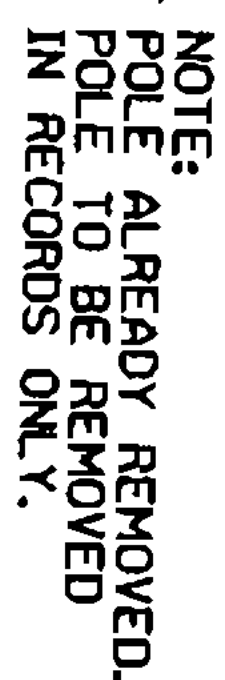
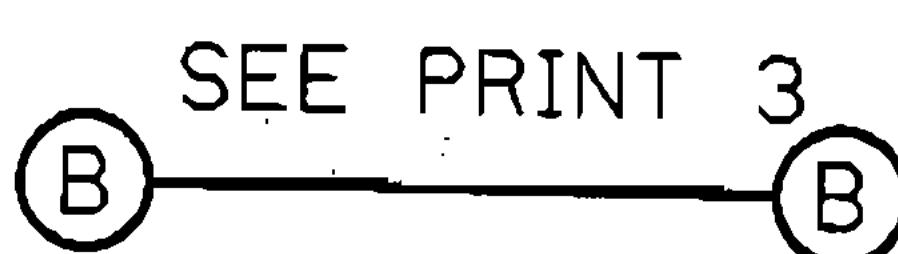
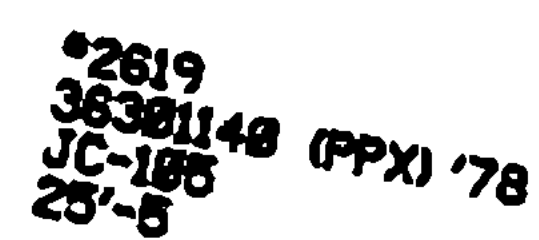
Williamson County Unified Road System
1900 Georgetown Inner Loop, Ste. B
Georgetown, Texas 78626



SIGNEDLARRY PARKER
CONTRACTOR (PRINT NAME)PO Box 266
ADDRESSFLORISSA TX 76527
CITY, STATE, ZIP CODE254-293-3603
PHONE





Sprint Sprint Telephone		Title		Department/Division		Exchange		Map		Engineer		Work Order	
Location		Manager		CDL		Scale		Phone		MO Created		Print Date	
D50-PL CA CR 164/ANDERS		HUTTTX		HUTTTX		11=50'		STRICKLAND, JANICE		01/13/2004		01/14/2004	
								254-690-9370					



 Sprint Sprint Telephone					
Title	DSO-PL CA CR 164/ANDERS	Partnership/Tenures	Exchange	Map	Engineer
Locations		HUTTX			STRICKLAND, JANICE
Managers		DOB		Scales P=50'	Phones 254-690-9370
					NO Creates 01/13/2004
					Print Dates 01/14/2004
					Work Orders 36301140
					Sheets 0
					2

(B) SEE PRINT 2 (B)

*2633 1614'
36301140 (PPX) ← '79
B-12-24 ALP-SJ-F
1.361
1.426
1.428
1.438-431
1.433
1.435-436
1.438
1.443
CR109,378
CR109,384

*2636 453'
36301140 (PPX) ← '79
B-12-24 ALP-SJ-F
1.361
1.426
1.428
1.438-431
1.433
1.435-436
1.438
1.443
CR109,378
CR109,384

*2637 280'
1109 '91 →
B-6-22 ASP-SJ-FSF
(U.430) 1.370
(U.443) 1.371
(A.3-6) 1.372-375
(36301140.1)

*2643 1390'
1182 ← '93
A-12-24 ASP-SJ-FSF
(U.361) 1.361
(U.426) 1.362
(U.428) 1.363
(U.438-431) 1.364-365
(U.433) 1.365
(U.436-436) 1.357-358
(U.438) 1.359
(U.443) 1.360
(CR109,378) 1.361
(CR109,384) 1.362
(36301140.1)

LD#7 (7)
46C
PLACE BURIED
CABLE & PEDESTAL
CUT OVER DROP
46X
REMOVE PEDESTAL

*41328 (PP)
B-12-24
C
1.371-375
36301140
1.361
1.426
1.428
1.438-431
1.433
1.435-436
1.438
1.443
CR109,378
CR109,384

LD#8 (8)
46C
PLACE BURIED
CABLE & PEDESTAL
PLACE NEW RISER
CUT OVER DROPS.
46X
REMOVE PEDESTAL
2C
PLACE NEW CLOSURE

*41319 (PP)
CR184-3
CP-14
PC 1.361-378

*2638
PED-0

NOTE:
POLE ALREADY REMOVED.
POLE TO BE REMOVED
IN RECORDS ONLY.

*2639 1502'
1109 '91 →
B-2-22 BDW
A.1-2

CR 164

*2640 470'
1109 '91 →
B-2-22 BDW
A.1-2

NOTE:
POLE ALREADY REMOVED.
POLE TO BE REMOVED
IN RECORDS ONLY.

*41327 (PP)
B-12-24
JC
1.361
1.426
1.428
1.438-431
1.433
1.435-436
1.438
1.443
CR109,378
CR109,384

*2642 (PPX) MIS
PED-0
1.428
1.433
1.438
1.443
CR109,384
1.436



Sprint Telephone

Trunks	DSO-PL CA CR 164/ANDERS	Membership/Encodes	Exchanges	Maps	Engineers	Work Order
Locations		Managers	CO	Scale	STRICKLAND, JANICE	36301140
				1"=50'	NO Creation Print Date	Sheet 2 of 3
					254-690-9370 (01/13/2004 01/14/2004)	