

AGENDA ITEM 4

Consider noting in minutes any off right-of-way work and utility requests on any County road done by Road & Bridge Unified System.

Moved: **Commissioner Limmer**

Seconded: **Judge Doerfler**

Motion: To note in the minutes off right-of-way work: CR 110 – Permission to clean ditch and clear ROW on the property of Bill Gordon. Also, to note in the minutes utility requests: on CR 337 a road bore by **Jonah Water SUD**, on CR 481 a water line by **Manville WSC**, on CR 165 a water line by **Don Hadan Construction Co.**, in the Anderson Mill area a wastewater line by **Insituform Technologies, Inc.**, on CR 479 a water line by **Manville WSC**, on CR 452 a line by **Manville WSC**, on Shady Hollow Drive a wastewater line by the **City of Georgetown**, on Stubblefield Lane a potable water pipe by **Liberty Hill WSC**, on Meadows Drive an encased line by **Chisholm Trail SUD**, and on N.E. Inner Loop a buried telephone line by **Verizon**.

Vote: 4 – 0. **Commissioner Hays** was absent from the dais.

< Attachment >

November 18, 2003

**UNIFIED ROAD SYSTEM
OFF RIGHT-OF-WAY WORK**

- 1) CR 110 – Permission to clean ditch and clear ROW on the property of Bill Gordon. Property also gives consent to burn the cut trees on his property. (Pct. 4 – AS)

WILLIAMSON COUNTY URS
Utility Requests – 11/18/03

Precinct I

Precinct II

- A. Liberty Hill Water Supply Corporation
 - 1. Stubblefield Lane – Road bore & ROW
- B. Insituform Technologies, Inc.
 - 1. Anderson Mill area – Road cuts for WW

Precinct III

- A. City of Georgetown
 - 1. Golden Oaks & Shady Hollow – Road cut for WW
- B. Chisholm Trail S.U.D.
 - 1. Meadows Drive (Coulson Sub.) – Road bore
- C. Verizon
 - 1. N. E. Inner Loop – ROW

Precinct IV

- A. Manville W.S.C.
 - 1. CR 452 – Road bore & ROW
 - 2. CR 479 – Road bore & ROW
 - 3. CR 481 – Road bore & ROW
 - 4. CR 337 – Road bore & ROW
- B. Jonah Water S.U.D.
 - 1. CR 337 – Road bore & ROW
- C. Don Hadan Construction Co.
 - 1. CR 165 – Road cut

approved 11-18-03
John C. Daefler

NOTICE OF PROPOSED INSTALLATION

UTILITY LINE ON WILLIAMSON COUNTY RIGHT-OF-WAY

TO: Williamson County Unified Road System
1900 Georgetown Inner Loop, Suite B
Georgetown, Texas 78626

DATE: October 31, 2003

Formal notice is hereby given that Liberty Hill Water Supply Corporation

~~Company~~ proposes to place a 6" SDR-26 PVC Potable Water Pipe

line within the right-of-way of Stubblefield Lane
as follows: (give location, length, general design, etc.)

Crossing the county road perpendicular by means of a bore with thirty (30) feet of 10" casing approximately 1,150 feet south of the Liberty Hill city limits. No pavement will be cut.

The line will be constructed and maintained on the road right-of-way as directed by the Williamson County Unified Road System in accordance with governing laws.

Our firm further understands that the County considers proper traffic control measures as those complying with applicable portions of the Texas Manual of Traffic Control Devices required for adoption by the "Transportation Code" (V.C.T.A. CH.251)

The location and description of the proposed line and appurtenances is more fully shown by two (2) copies of drawings attached to this notice.

Construction of this line is proposed to begin on or after the 1st day of January XX 2004

APPROVAL

This application is hereby approved subject to the following understandings and restrictions.

It is expressly understood that the said County Commissioners' Court does not imply hereby to grant any right, claim, title or easement in or upon this County Road; and it is further understood that in the future, should Williamson County, for any reason, need to work, improve, relocate, widen, increase, add to, decrease, or in any manner change the structure of this road or right-of-way, this line, if affected, will be moved at the direction of the Williamson County Engineer or County Commissioner. This installation work shall not damage any part of the roadway and adequate provisions shall be made to cause a minimum of inconvenience to traffic and adjacent property owners.

APPROVED BY WILLIAMSON COUNTY COMMISSIONERS' COURT

BY: [Signature]
COUNTY ROAD ADMINISTRATOR

DATE: 11/4/03

Firm: Liberty Hill Water Supply Corporation

[Signature]
Authorized Signature

Wendell McLeod, Manager

Printed Name

Address:

P.O. Box 95

Liberty Hill, Texas 78642

Phone: (512) 778-5977

Fax: (512) 778-5153

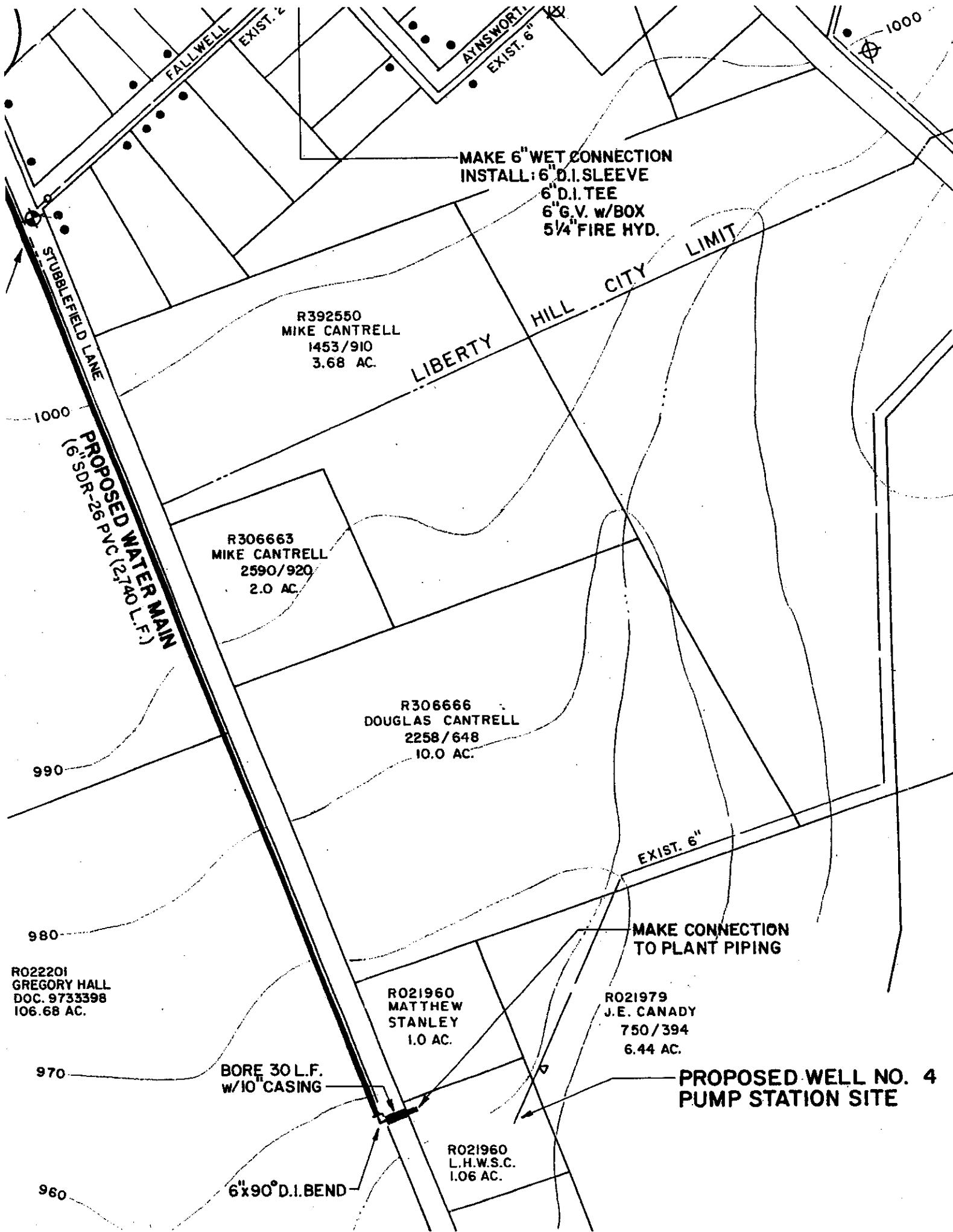
Pct. 2

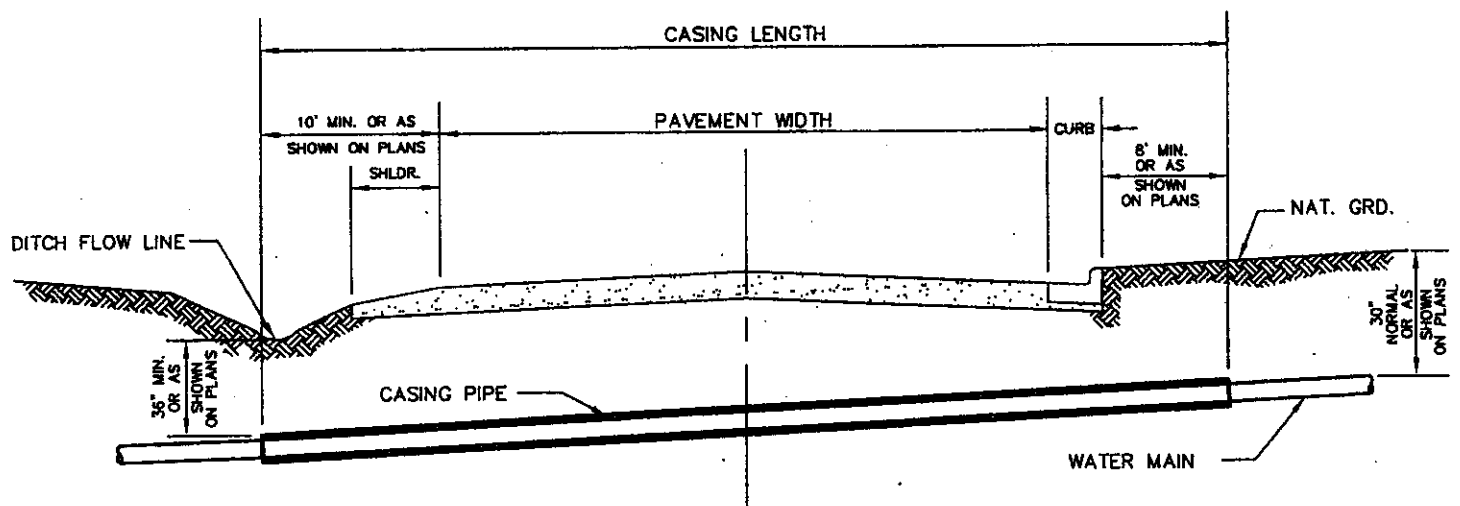
received
11-3-03

11-4-03

Road Bore - R.O.W

BC





- NOTE: 1. CASING PIPE SHALL EXTEND TO THE FLOW LINE OF THE DITCH AND/OR AT LEAST 10' BEYOND THE EDGE OF THE PAVEMENT AND/OR 8' BEYOND THE BACK OF THE CURB OR AS SHOWN ON THE PLANS.
2. ALL HIGHWAYS (FED., STATE, F.M., ETC.) SHALL BE BORED AND ENCASED.
3. ALL ENCASEMENT PIPE SHALL BE STEEL OF THE DIAMETER & WALL THICKNESS SHOWN ON THE PLANS.
4. ALL CASING PIPE SHALL HAVE A MIN. OF 36" OF COVER OR AS SHOWN ON PLANS.
5. ALL ROAD CROSSINGS SUBJECT TO APPROVAL BY TEXAS DEPT. OF TRANSPORTATION.
6. PRESSURE GROUT BETWEEN CASING PIPE AND BORE.

CASING SCHEDULE							
WATER MAIN SIZE	CASING SIZE	WATER MAIN SIZE	CASING SIZE	WATER MAIN SIZE	CASING SIZE	WATER MAIN SIZE	CASING SIZE
1"	3"	4"	8"	14"	24"	21"	30"
1 1/2"	3"	6"	10"	15"	24"	24"	36"
2"	4"	8"	12"	16"	24"	27"	36"
2 1/2"	6"	10"	16"	18"	27"	30"	42"
3"	6"	12"	18"	20"	30"	36"	48"

ROAD CROSSING DETAIL

NOTICE OF PROPOSED INSTALLATION

UTILITY LINE ON WILLIAMSON COUNTY RIGHT-OF-WAY

TO: Williamson County Unified Road System

DATE: 11-07-033151 S. E. Inner Loop, Suite B
Georgetown, Texas 78626Formal notice is hereby given that Insituform Technologies, Inc.Company proposes to place a Sewer line repairsLine within the right-of-way of see plans (Anderson Mill)

as follows: (give location, length, general design, etc.)

The line will be constructed and maintained on the road right-of-way as directed by the Williamson County Unified Road System in accordance with governing laws.

Our firm further understands that the County considers proper traffic control measures as those complying with applicable portions of the Texas Manual of Traffic Control Devices required for adoption by the "Transportation Code" (V.C.T.A. CH.251)

The location and description of the proposed line and appurtenances is more fully shown by copies of drawings attached to this notice.

Construction of this line is proposed to begin on or after the 10th day of November 2003.

APPROVAL

This application is hereby approved subject to the following understandings and restrictions.

It is expressly understood that the said County Commissioners' Court does not imply hereby to grant any right, claim, title or easement in or upon this County Road; and it is further understood that in the future, should Williamson County, for any reason, need to work, improve, relocate, widen, increase, add to, decrease, or in any manner change the structure of this road or right-of-way, this line, if affected, will be moved at the direction of the Williamson County Engineer or County Commissioner. This installation work shall not damage any part of the roadway and adequate provisions shall be made to cause a minimum of inconvenience to traffic and adjacent property owners.

APPROVED BY WILLIAMSON COUNTY COMMISSIONERS' COURT

BY: [Signature]
COUNTY ROAD ADMINISTRATORDATE: 11/12/03Firm: Insituform Technologies[Signature]
Authorized Signature

Printed Name

Address:

1331 Vista Ridge Dr.Midlothian, TXPhone: 214-317-0947Fax: 972-723-1650/817-516-

Pct. 2

received
11-14-0311-19-03STREETCAT'SB.C.Please in office

CONTRACTOR'S LIABILITY AGREEMENT

I, Josh Awalt, Contractor for Anderson Mill MUD
in Williamson County, Texas do hereby agree to the following schedules and conditions for doing work within
the right-of-way of see plans which is a public roadway
maintained by Williamson County.

1. I will contact the Williamson County Unified Road System at least 48 hours prior to start of construction.
2. All work in the right-of-way will be done between the hours of 8:30 a.m. and 4:30 p.m. on Monday through Friday only.
3. Cuts will be opened for one-half the roadway only, with flagmen on both sides of the work area, allowing one-way traffic through. This type of operation will be held to a minimum and all advance warning signs and barricades shall be as specified in the Texas Manual on Uniform Traffic Control Devices. These cuts will also be filled and entire roadway opened at night and on weekends.
4. Roadside work in ditches alongside the trenched surface may be left opened at night, only if they can be barricaded solidly between open ditch and traveled roadway leaving a minimum 6' of road shoulder between the pavement edge and the barricades. The barricades must be reflective and lighted with warning lights and conform to the requirements of the T.M.U.T.C.D. for nighttime use.
5. Any construction area to be maintained from dusk to dawn shall have Type B High Intensity Steady Burn Warning Lights to delineate the traveled way through and around obstructions in a construction or maintenance area. All warning lights shall be installed to a minimum mounting height of 36" to the bottom of the lens.
6. Construction work and road repair on County right-of-way will be done to Williamson County Standards and to the approval of the Williamson County Unified Road System.
7. I will notify the Williamson County Unified Road System and obtain approval prior to any changes from this agreement if required due to soil conditions or other problems.

11/07/03
DATE

Williamson County Unified Road System
3151 S. E. Inner Loop, Ste. B
Georgetown, Texas 78626

Josh L. Awalt
SIGNED
Josh Awalt
CONTRACTOR (PRINT NAME)
1331 Vista Ridge Dr.
ADDRESS
Midlothian, TX 76065
CITY, STATE, ZIP CODE
214-317-0947
PHONE

NOTICE OF PROPOSED INSTALLATION

UTILITY LINE ON WILLIAMSON COUNTY RIGHT-OF-WAY

TO: Williamson County Unified Road System
3151 S. E. Inner Loop, Suite B
Georgetown, Texas 78626

DATE: 9/16/2003

Formal notice is hereby given that the City of Georgetown

Company proposes to place a 12" wastewater line

Line within the right-of-way of Shady Hollow Drive

as follows: (give location, length, general design, etc.) See Attached Plans

The line will be constructed and maintained on the road right-of-way as directed by the Williamson County Unified Road System in accordance with governing laws.

Our firm further understands that the County considers proper traffic control measures as those complying with applicable portions of the Texas Manual of Traffic Control Devices required for adoption by the "Transportation Code" (V.C.T.A. CH.251)

The location and description of the proposed line and appurtenances is more fully shown by 2 copies of drawings attached to this notice.

Construction of this line is proposed to begin on or after the 7 day of October, 2003.

APPROVAL

This application is hereby approved subject to the following understandings and restrictions.

It is expressly understood that the said County Commissioners' Court does not imply hereby to grant any right, claim, title or easement in or upon this County Road; and it is further understood that in the future, should Williamson County, for any reason, need to work, improve, relocate, widen, increase, add to, decrease, or in any manner change the structure of this road or right-of-way, this line, if affected, will be moved at the direction of the Williamson County Engineer or County Commissioner. This installation work shall not damage any part of the roadway and adequate provisions shall be made to cause a minimum of inconvenience to traffic and adjacent property owners.

APPROVED BY WILLIAMSON COUNTY COMMISSIONERS' COURT

BY: [Signature]
COUNTY ROAD ADMINISTRATOR

DATE: 11/4/04

Firm: City of Georgetown

[Signature]
Authorized Signature

Glenn Dishong

Printed Name

Address: _____

300 Industrial Avenue

Georgetown, Texas 78626

Phone: (512) 930-2574

Fax: (512) 930-3559

Pct. 3 **received**
11-4-03

Plans in office
11-4-03

Street cut

BC bond #
65BSBC05272

CONTRACTOR'S LIABILITY AGREEMENT

I, Larry Foost, Contractor for City of Georgetown
 in Williamson County, Texas do hereby agree to the following schedules and conditions for doing work within
 the right-of-way of Golden Oaks + Shady Hollow which is a public roadway
 maintained by Williamson County.

1. I will contact the Williamson County Unified Road System at least 48 hours prior to start of construction.
2. All work in the right-of-way will be done between the hours of 8:30 a.m. and 4:30 p.m. on Monday through Friday only.
3. Cuts will be opened for one-half the roadway only, with flagmen on both sides of the work area, allowing one-way traffic through. This type of operation will be held to a minimum and all advance warning signs and barricades shall be as specified in the Texas Manual on Uniform Traffic Control Devices. These cuts will also be filled and entire roadway opened at night and on weekends.
4. Roadside work in ditches alongside the trenched surface may be left opened at night, only if they can be barricaded solidly between open ditch and traveled roadway leaving a minimum 6' of road shoulder between the pavement edge and the barricades. The barricades must be reflective and lighted with warning lights and conform to the requirements of the T.M.U.T.C.D. for nighttime use.
5. Any construction area to be maintained from dusk to dawn shall have Type B High Intensity Steady Burn Warning Lights to delineate the traveled way through and around obstructions in a construction or maintenance area. All warning lights shall be installed to a minimum mounting height of 36" to the bottom of the lens.
6. Construction work and road repair on County right-of-way will be done to Williamson County Standards and to the approval of the Williamson County Unified Road System.
7. I will notify the Williamson County Unified Road System and obtain approval prior to any changes from this agreement if required due to soil conditions or other problems.

10/4/03
 DATE

Williamson County Unified Road System
 3151 S. E. Inner Loop, Ste. B
 Georgetown, Texas 78626

[Signature]
 SIGNED

Royal W. Inc. Larry Foost
 CONTRACTOR (PRINT NAME)

350 CR 260
 ADDRESS

Liberty Hill TX 78642
 CITY, STATE, ZIP CODE

512-515-6824
 PHONE

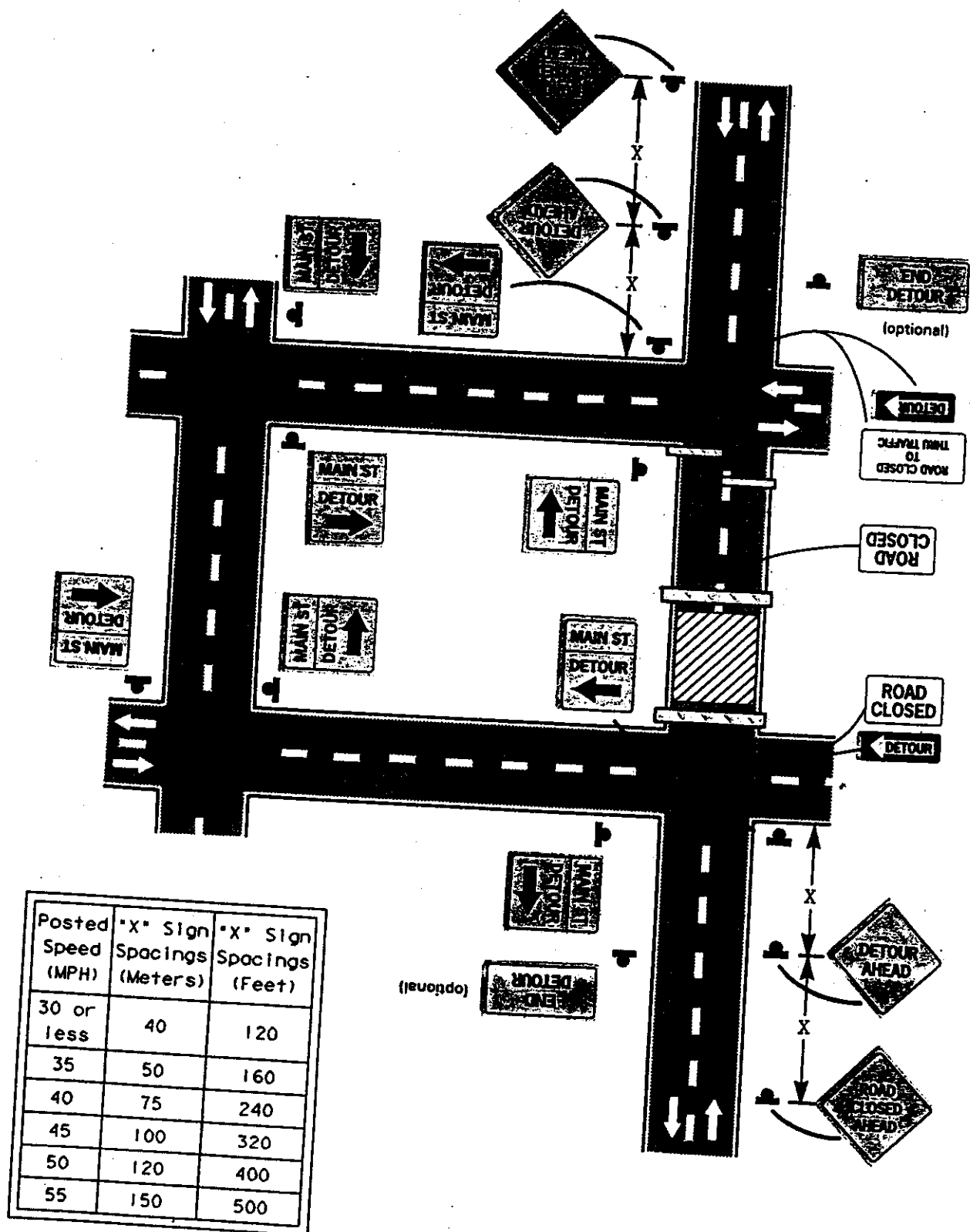


Figure TA-20. Detour for closed street.

TX

6H-53

NOTICE OF PROPOSED INSTALLATION
UTILITY LINE ON WILLIAMSON COUNTY RIGHT-OF-WAY

TO: Williamson County Unified Road System
 3151 S.E. Inner Loop Suite B
 Georgetown, Texas 78626

DATE: October 30, 2003

Formal notice is hereby given that CHISHOLM TRAIL SPECIAL UTILITY DISTRICT

Company proposes to place a 1" line in 4" casing

line within the right-of-way of Meadows Drive
 as follows: (give location, length, general design, etc.)

The existing waterline is on the North side of the road, approximately 14 ft. from the pavement, buried 26 inches. Width of pavement is 21 feet. Depth of bore to be made is 36 inches.

Contractor is Bulls Eye Excavating

Location: Take Meadows Drive off F.M. 2338, go 2,200 ft where you will find blue paint on pavement marking the bore location.

The line will be constructed and maintained on the road right-of-way as directed by the Williamson County Unified Road System in accordance with governing laws.

Our firm further understands that the County considers proper traffic control measures as those complying with applicable portions of the Texas Manual of Traffic Control Devices required for adoption by the "Transportation Code" (V.C.T.A. CH.251)

The location and description of the proposed line and appurtenances is more fully shown by 2 copies of drawings attached to this notice.

Construction of this line is proposed to begin on or after the 4th day of November 12 2003

APPROVAL

This application is hereby approved subject to the following understandings and restrictions.

Firm: Chisholm Trail S.U.D.

Authorized Signature

Patty Rodgers, General Manager

Printed Name

Address: P O BOX 249

Florence, Tx 76527

Phone: 254/793-3103

Fax: 254/793-3100

It is expressly understood that the said County Commissioners' Court does not imply hereby to grant any right, claim, title or easement in or upon this County Road; and it is further understood that in the future, should Williamson County, for any reason, need to work, improve, relocate, widen, increase, add to, decrease, or in any manner change the structure of this road or right-of-way, this line, if affected, will be moved at the direction of the Williamson County Engineer or County Commissioner. This installation work shall not damage any part of the roadway and adequate provisions shall be made to cause a minimum of inconvenience to traffic and adjacent property owners.

APPROVED BY WILLIAMSON COUNTY COMMISSIONERS' COURT

BY: [Signature]
 COUNTY ROAD ADMINISTRATOR

DATE: 11/6/03

RECEIVED NOV - 5 2003 Pd. 3
11-6-03

Road Boll
B.C.

39/702
25 AC

5
83 R043949
ZINECKER
7/243
AC 1.0 AC

6
(3.0 AC)
R043966
31
DOUGLAS REED
(4.60 AC)

30
(4.08 AC)
J. WAZNICK
2127/067
8.18 AC
R043965

33
(4.16 AC)
E
D
34
(4.15 AC)

R356619
28
LESLIE C. TAYLOR
2125/287
4.43 AC

R043974
42
C.T. KIRCHNER
DOC 9641443
4.17 AC

R330078
27
4.30 AC

R043975
43
RAYMOND R. YORK, TR. et al
DOC 9656917
4.31 AC

R085412
(2.67 AC)
JORGE MORENO
2317/0439 26
R090905
SALOMON DE PAZ, et al
2000059351
2.6735 AC

R381112
2
1.11 AC

R381111
1
5.12 AC

COULSON SUB

3
LAWAY
(C)

R085388
21
HAN & KENT
LEISTICO
2074/706
5.72 AC

R098120
24
H. INGARFIELD
DOC 9854964
6.44 AC

25
R043962
MICHAEL REGAN
7.05 AC

14
1.63 AC
R340853

13
1.52 AC
R340852

15
1.41 AC
R340854

16
1.63 AC
R340855

12
1.12 AC
R340851

11
1.10 AC
R340850

10
1.77 AC
R340849

9
1.27 AC
R340848

8
1.21 AC
R340847

7
1.18 AC
R340846

6
1.49 AC
R340845

5
1.58 AC
R340858

4
1.66 AC
R340859

3
2.22 AC
R340860

2
1.58 AC
R340858

1
1.58 AC
R340858

0
1.58 AC
R340858

FREDERICK FOY
A-229

R039478
4-T RANCH
2041/155
(1633.75 AC)
260.5916 AC

Customer's
lot here is wants
meter in corner

FOUR-T RANCH SEC. ONE

WOODLAND PARK PH 1-A

UTILITY LINE ON WILLIAMSON COUNTY RIGHT-OF-WAY

TO: Williamson County Unified Road System
1900 Georgetown Inner Loop, Suite B
Georgetown, Texas 78626

DATE: 11-5-03Formal notice is hereby given that VERIZONCompany proposes to place a DIRECT BURIED TELEPHONEline within the right-of-way of N.E. INNER LOOP
as follows: (give location, length, general design, etc.)AS SHOWN ON SKETCH.

The line will be constructed and maintained on the road right-of-way as directed by the Williamson County Unified Road System in accordance with governing laws.

Our firm further understands that the County considers proper traffic control measures as those complying with applicable portions of the Texas Manual of Traffic Control Devices required for adoption by the "Transportation Code" (V.C.T.A. CH.251)

The location and description of the proposed line and appurtenances is more fully shown by _____ copies of drawings attached to this notice.

Construction of this line is proposed to begin on or after the _____ day of _____, 19____.

APPROVALFirm: VERIZON

This application is hereby approved subject to the following understandings and restrictions.

Lee Foster
Authorized Signature

It is expressly understood that the said County Commissioners' Court does not imply hereby to grant any right, claim, title or easement in or upon this County Road; and it is further understood that in the future, should Williamson County, for any reason, need to work, improve, relocate, widen, increase, add to, decrease, or in any manner change the structure of this road or right-of-way, this line, if affected, will be moved at the direction of the Williamson County Engineer or County Commissioner. This installation work shall not damage any part of the roadway and adequate provisions shall be made to cause a minimum of inconvenience to traffic and adjacent property owners.

for Daniel Dobias
Printed Name
Address: 1700 N. AUSTIN AVE.
GEORGETOWN, TX. 78626Phone: 512-869-2257Fax: 512-8692291

APPROVED BY WILLIAMSON COUNTY COMMISSIONERS' COURT

BY: Ray Bryan
COUNTY ROAD ADMINISTRATORDATE: 11/10/03pd. 3**received**
11-7-0311-10-03R.O.WB.C.



1700 N. Austin Avenue, TXK12GRT
Georgetown, TX 78626

Date 11-5-05

Williamson County Unified Road System
Attention: Sharon Benedict
1900 Georgetown Inner Loop, Suite B
Georgetown, TX 78626

SUBJECT; ROW 3 Exchange GEORGETOWN Work Order # 5428-3A003AM

Enclosed are three (3) copies of ED-135 and work location sketch showing the location of our proposed buried cable line on ~~County Road~~ U.E. TURNER LOOP. In Williamson County at GEORGETOWN, Texas.

This work is to be completed on the above referenced work order that is scheduled for 11-21-03. If you have any questions concerning this order, please contact me at 512-869-2257.

Upon your review, please sign the original form and return it for our files.

Sincerely,

Daniel Dobias
Supervisor-Network Engineering

DD/kjh
Attachments

Fm 971

N/E TUNNEL LOOP

VERIZON

— EXISTING AERIAL CABLE

-x-x- EXISTING CABLE TO BE REMOVED

X EXISTING CITY OF GEORGETOWN POWER POLE


—B— PROPOSED DIRECT BURIED CABLE

DIRECT BURIED CABLE TO BE PLACED MINIMUM 30 INCHES DEEP.

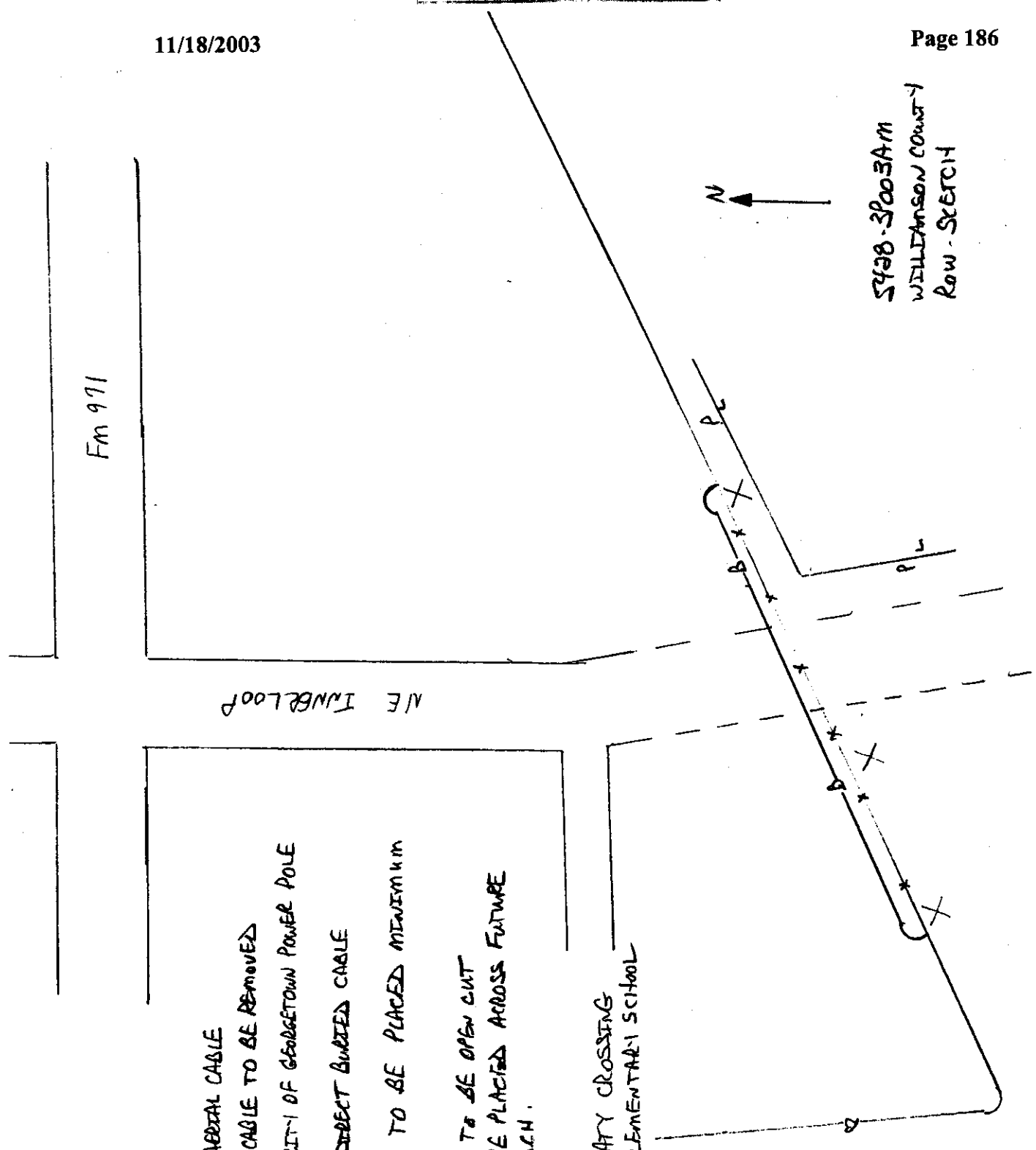
PROPOSED ROADWAY TO BE OPEN CUT

4 IN CONDUIT TO BE PLACED ACROSS FUTURE ROAD IN SAME TRENCH.

KATY CROSSING
ELEMENTARY SCHOOL



5428-32003AM
WILLIAMSON COUNTY
ROW - SKETCH



NOTICE OF PROPOSED INSTALLATION

UTILITY LINE ON WILLIAMSON COUNTY RIGHT-OF-WAY

TO: Williamson County Unified Road System
3151 S. E. Inner Loop, Suite B
Georgetown, Texas 78626

DATE: 10-30-03

Formal notice is hereby given that Manville W.S.C

Company proposes to place a 1" Poly Encased w 1 1/2" PVC

Line within the right-of-way of CR 452

as follows: (give location, length, general design, etc.)

From the intersection of Hwy 95 + CR 452 go North
approx 1 mile 40' 1" Poly 30' 1 1/2" PVC encasement
For water meter
Road bore

The line will be constructed and maintained on the road right-of-way as directed by the Williamson County Unified Road System in accordance with governing laws.

Our firm further understands that the County considers proper traffic control measures as those complying with applicable portions of the Texas Manual of Traffic Control Devices required for adoption by the "Transportation Code" (V.C.T.A. CH.251)

The location and description of the proposed line and appurtenances is more fully shown by 3 copies of drawings attached to this notice.

Construction of this line is proposed to begin on or after the 1st day of Nov, 2003.

APPROVAL

This application is hereby approved subject to the following understandings and restrictions.

It is expressly understood that the said County Commissioners' Court does not imply hereby to grant any right, claim, title or easement in or upon this County Road; and it is further understood that in the future, should Williamson County, for any reason, need to work, improve, relocate, widen, increase, add to, decrease, or in any manner change the structure of this road or right-of-way, this line, if affected, will be moved at the direction of the Williamson County Engineer or County Commissioner. This installation work shall not damage any part of the roadway and adequate provisions shall be made to cause a minimum of inconvenience to traffic and adjacent property owners.

APPROVED BY WILLIAMSON COUNTY COMMISSIONERS' COURT

BY: Ray Bey
COUNTY ROAD ADMINISTRATOR

DATE: 11/4/03

Firm: Manville W.S.C

Tony Graf
Authorized Signature

Tony Graf
Printed Name

Address: Manville W.S.C

P.O. Box 248

Coupland, Texas 78615

Phone: (512) 272-4044

Fax:

pt. 4

received
11-3-03

11-04-03

Road Bore - Row
BC.

MANVILLE WATER SUPPLY CORPORATION

P. O. Box 248 (512) 272-4044 • (512) 365-7696
Coupland, TX 78615 (512) 856-2488 • (512) 856-2029(fax)

Service Application and Agreement

Cost: \$2,300.00 (3/4" X 5/8" Meter, Membership, Installation & C. R. Fees)

CORPORATION USE ONLY

Acct. Number _____
Amount Paid ~~\$~~ 2300 #1640
Classification NEW
Date Approved 9 29 03
Insp. Form _____

TODAY'S DATE: September 29, 2003

APPLICANT'S NAME: Scott and Michelle Keen

CO-APPLICANT'S NAME: James Keen

CURRENT BILLING ADDRESS:

FUTURE BILLING ADDRESS: (once meter is set)

1851 C.R. 452

same

Taylor, TX 76574

PHONE NUMBER:

HOME: (512) 775-8658

WORK: ()

DRIVER'S LICENSE NUMBER OF APPLICANT: ^{Co.} 09642862

PHYSICAL ADDRESS OF PROPERTY (street address, subdivision and lot, block numbers)

1851 C.R. 451 ; Meter # 2

PREVIOUS OWNER'S NAME AND ADDRESS

ACREAGE 9.94

HOUSEHOLD SIZE 1239 square feet

NUMBER IN FAMILY 2

LIVESTOCK & NO. _____

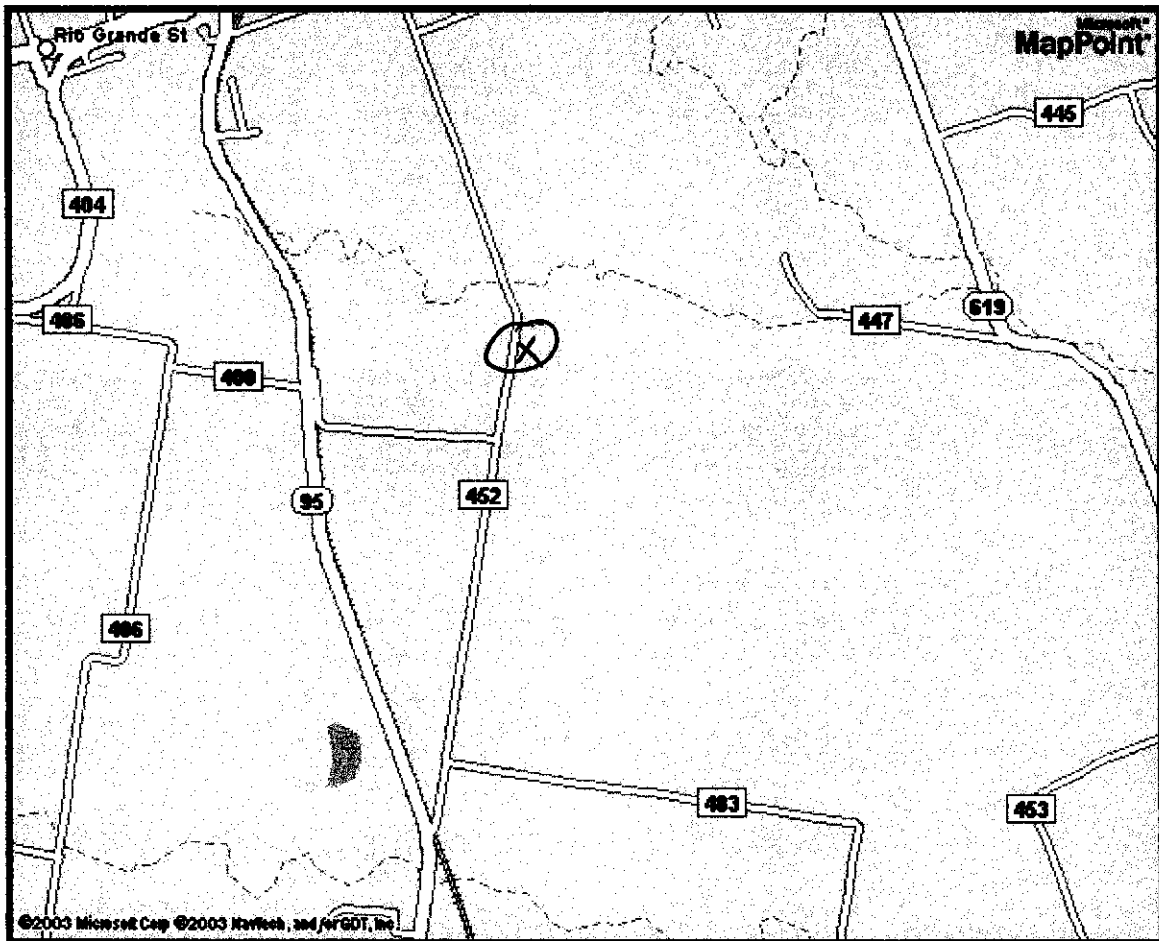
DATE OF PROPERTY PURCHASE: 1/13/2003

SPECIAL SERVICE NEEDS OF APPLICANT: _____

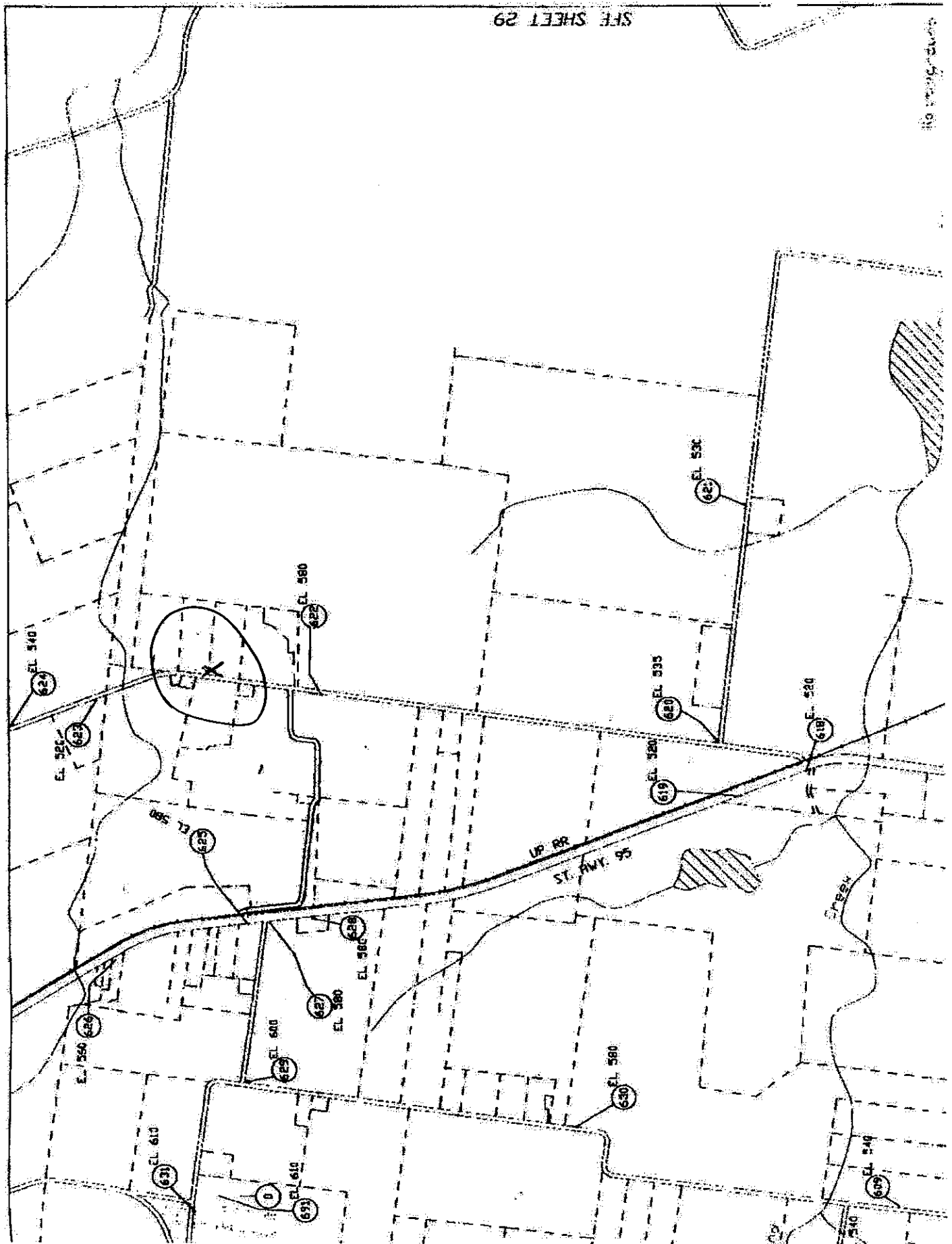
FORM MUST BE COMPLETED BY APPLICANT ONLY

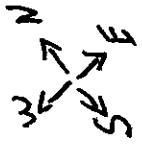
msn Maps & DirectionsFeaturing Microsoft®
MapPoint® Technology

United States



Your right to use maps and routes generated on the MSN service is subject at all times to the MSN Terms of Use.
Data credits, copyright, and disclaimer.





Existing
4" PVC
water line

Row

CR 452

Row

Proposed
1" Poly

Proposed
8" PVC
sewer line

Proposed
meter

Row

CR 452

Row

NOTICE OF PROPOSED INSTALLATION
UTILITY LINE ON WILLIAMSON COUNTY RIGHT-OF-WAY

TO: Williamson County Unified Road System
 3151 S. E. Inner Loop, Suite B
 Georgetown, Texas 78626

DATE: 10-30-03

Formal notice is hereby given that Manville W.S.C

Company proposes to place a 1" Poly Water Line

Line within the right-of-way of C.R. 479
 as follows: (give location, length, general design, etc.)

From the intersection of FM 112 + CR 479 90' west
 on CR 479 approx 3/8 mile 40' 1" Poly
 30' 1 1/2" PVC encasement

For Water Meter
 Road Bore

The line will be constructed and maintained on the road right-of-way as directed by the Williamson County Unified Road System in accordance with governing laws.

Our firm further understands that the County considers proper traffic control measures as those complying with applicable portions of the Texas Manual of Traffic Control Devices required for adoption by the "Transportation Code" (V.C.T.A. CH.251)

The location and description of the proposed line and appurtenances is more fully shown by 3 copies of drawings attached to this notice.

Construction of this line is proposed to begin on or after the 1ST day of NOV, 2003.

APPROVAL

This application is hereby approved subject to the following understandings and restrictions.

It is expressly understood that the said County Commissioners' Court does not imply hereby to grant any right, claim, title or easement in or upon this County Road; and it is further understood that in the future, should Williamson County, for any reason, need to work, improve, relocate, widen, increase, add to, decrease, or in any manner change the structure of this road or right-of-way, this line, if affected, will be moved at the direction of the Williamson County Engineer or County Commissioner. This installation work shall not damage any part of the roadway and adequate provisions shall be made to cause a minimum of inconvenience to traffic and adjacent property owners.

APPROVED BY WILLIAMSON COUNTY COMMISSIONERS' COURT

BY: [Signature]
 COUNTY ROAD ADMINISTRATOR

DATE: 11/04/03

Firm: Manville W.S.C

[Signature]
 Authorized Signature

Tony GRAFT
 Printed Name

Address: Manville W.S.C

P.O. Box 248

Couplands Texas 78615

Phone: (512) 272-4044

Fax: _____

Pd. 4 **received**
11-3-03

11-04-03

Road Bore - R.O.W

B.C.

+ includes #850 JOL
1" ROAD BORE

MANVILLE WATER SUPPLY CORPORATION

P. O. Box 248
Coupland, TX 78615

(512) 272-4044 • (512) 365-7696
(512) 856-2488 • (512) 856-2029(fax)

Service Application and Agreement

Cost: \$2,300.00 (3/4"x5/8" Meter, Membership, Installation & C. R. Fees)

CORPORATION USE ONLY

Acct. Number _____
Amount Paid \$3150. ~~#548~~
Classification New
Date Approved 10-15-03
Insp. Form _____

TODAY'S DATE: September 23, 2003APPLICANT'S NAME: Gina Kutach - Willow Creek RanchCO-APPLICANT'S NAME: Tony Ramirez

CURRENT BILLING ADDRESS:

FUTURE BILLING ADDRESS:

82 Twin Ridge Parkway
Round Rock, Texas
78664

PHONE NUMBER:

HOME: (512) 671-9371WORK: (512) 329-6600 X 100DRIVER'S LICENSE NUMBER OF APPLICANT: 06760399

PHYSICAL ADDRESS OF PROPERTY (street name, subdivision and lot, block numbers)

Co. Rd. 479

PREVIOUS OWNER'S NAME AND ADDRESS

Glen MURCHISON
Pflugerville TX

ACREAGE 75HOUSEHOLD SIZE 1700 square feet

→ to be built --
as of
now

NUMBER IN FAMILY 2LIVESTOCK & NO. 30

no house
on property

DATE OF PROPERTY PURCHASE: Feb-2002SPECIAL SERVICE NEEDS OF APPLICANT: Road Bore

IMPORTANT: SIMPLY HAVING THIS APPLICATION DOES NOT ENTITLE YOU
TO A METER AT THE QUOTED PRICE IF THE METER COST
INCREASES.

We would like 1 1/2 check value please.

MANVILLE WATER SUPPLY CORPORATIONP. O. Box 248
Coupland, TX 78615(512) 272-4044 • (512) 365-7696
(512) 856-2488 • (512) 856-2029(fax)**COST ESTIMATE**Gina Kutach
Fax # (512) 329-6462*Paid 10-15-03*Today's Date: September 23, 2003 Prepared By: Tara Evans
Home #: 512-671-9371 Work #: 512-329-6600 X100
Property Address/Description: CR 479**CHARGES ARE AS FOLLOWS:**

Parts/Materials	\$ _____	Description _____
Labor	\$ _____	Description _____
Valve/Hydrant	\$ _____	Description _____
Road Cut	\$ _____	Description _____
Road Poke	\$ _____	Description _____
Road Bore	\$ <u>850.00</u>	Description <u>1" road bore - will serve only one water meter</u>
Line Extension	\$ _____	Line Size _____ Footage _____
PVC Pipe/Poly Line	\$ _____	Line Size _____ Footage _____
Misc./Other	\$ _____	Description _____
Estimated Completion Cost \$ <u>850.00</u>		Estimated Completion Time: <u>30 - 60 working days</u>

This document constitutes only an estimate of costs for Manville to extend water service to the Applicant's property, excluding the cost of the water meter. Manville makes no representations, written or verbal, other than those in this estimate. This is not a commitment to provide water service. The commitment to provide water service will be made only after all documents (including application for water service, cost estimate, easements, etc.) are received at the Manville office and all fees are paid, excluding the charges stated on this cost estimate. Actual costs will be billed to the customer upon completion of the job. Water meters will not be set until payment in full is received for the extension of service. After thirty (30) days from the date stated above, this estimate expressly expires and may be extended only by the development of another Cost Estimate to extend water service by Manville or by an express written extension of this estimate to a certain date not to exceed thirty (30) days.

I have read and agree to these terms for the extension of water service to my above-referenced property.

Customer's Signature: _____

Date: 10-1-03
10-1-03

N
↙ ↘
E
↖ ↗
S

Proposed
Meter

ROW

UR
479

ROW

Proposed
1" Pol

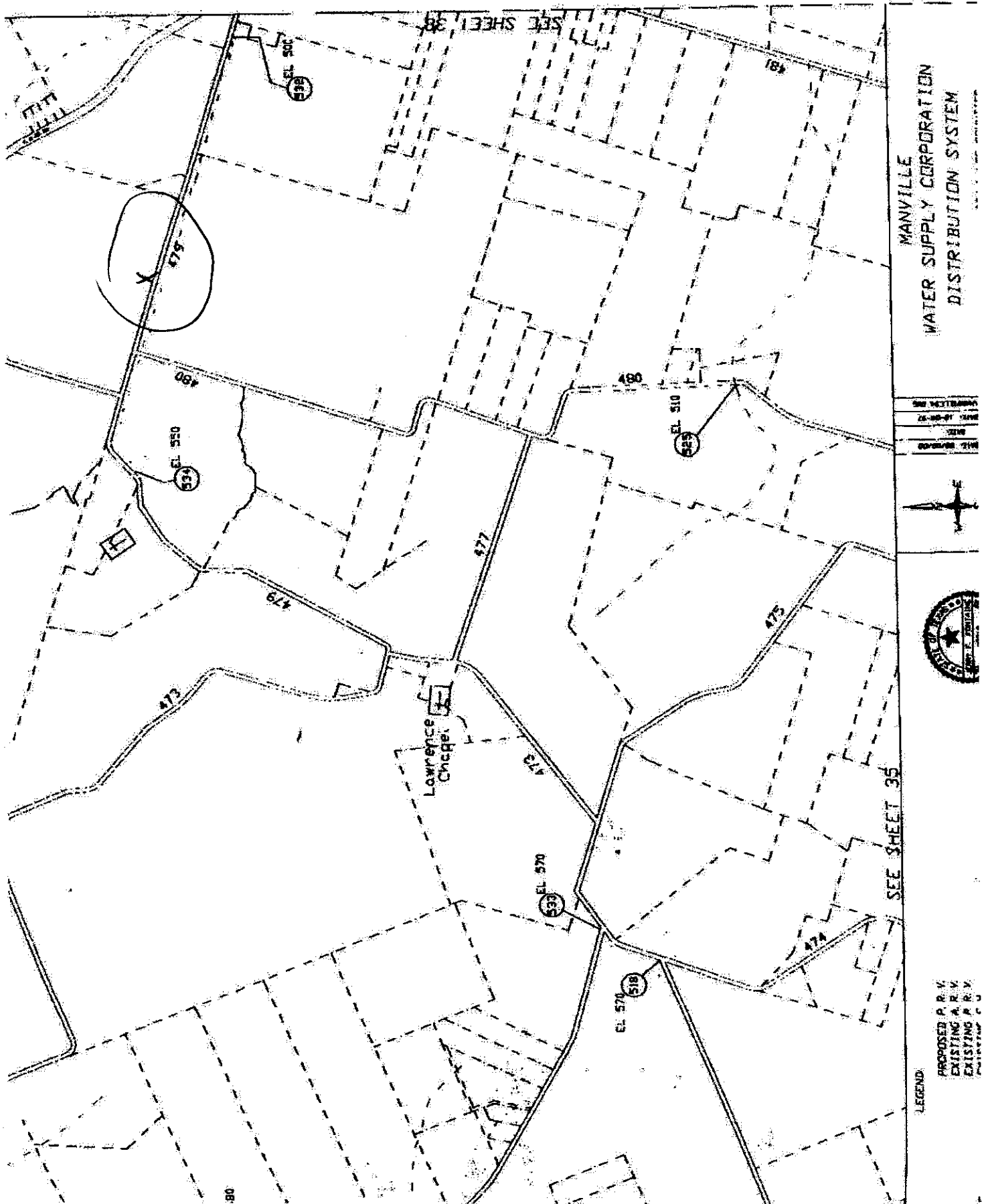
Proposed
2" PVC
sewer

ROW

UR
479

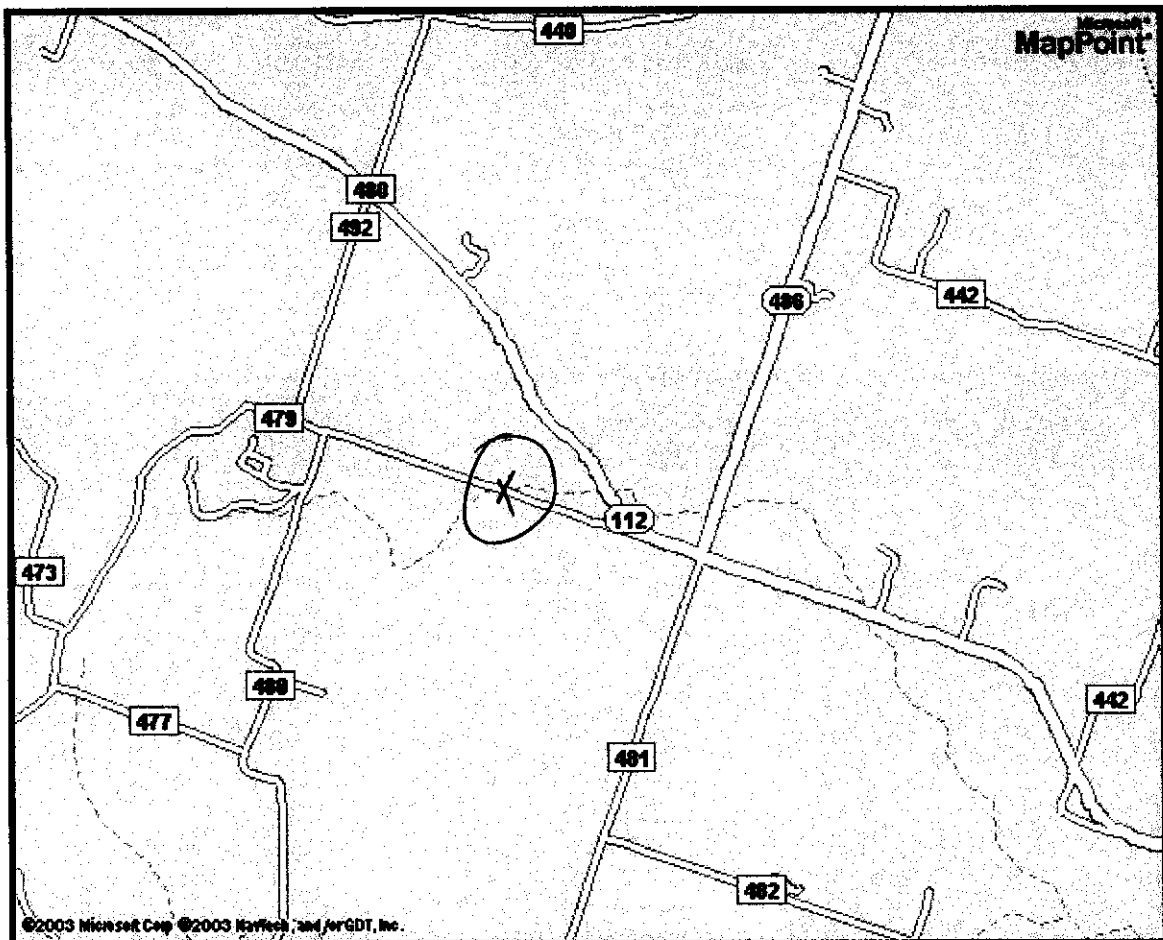
ROW

Existing 3" PVC water line



msn Maps & DirectionsFeaturing Microsoft®
MapPoint® Technology

United States



Your right to use maps and routes generated on the MSN service is subject at all times to the MSN Terms of Use.
Data credits, copyright, and disclaimer.

NOTICE OF PROPOSED INSTALLATION

UTILITY LINE ON WILLIAMSON COUNTY RIGHT-OF-WAY

TO: Williamson County Unified Road System
3151 S. E. Inner Loop, Suite B
Georgetown, Texas 78626

DATE: 10-30-03

Formal notice is hereby given that Manville W.S.C

Company proposes to place a 2" PVC water line

Line within the right-of-way of CR 481
as follows: (give location, length, general design, etc.)

From the intersection of Oak Creek Trails + CR 481
go South approx 2/10 mile 40' 2" PVC 30' 4" PVC Encasement
For water meter
Road Boke

The line will be constructed and maintained on the road right-of-way as directed by the Williamson County Unified Road System in accordance with governing laws.

Our firm further understands that the County considers proper traffic control measures as those complying with applicable portions of the Texas Manual of Traffic Control Devices required for adoption by the "Transportation Code" (V.C.T.A. CH.251)

The location and description of the proposed line and appurtenances is more fully shown by 3 copies of drawings attached to this notice.

Construction of this line is proposed to begin on or after the 1st day of Nov, 2003.

APPROVAL

This application is hereby approved subject to the following understandings and restrictions.

It is expressly understood that the said County Commissioners' Court does not imply hereby to grant any right, claim, title or easement in or upon this County Road; and it is further understood that in the future, should Williamson County, for any reason, need to work, improve, relocate, widen, increase, add to, decrease, or in any manner change the structure of this road or right-of-way, this line, if affected, will be moved at the direction of the Williamson County Engineer or County Commissioner. This installation work shall not damage any part of the roadway and adequate provisions shall be made to cause a minimum of inconvenience to traffic and adjacent property owners.

APPROVED BY WILLIAMSON COUNTY COMMISSIONERS' COURT

BY: [Signature]
COUNTY ROAD ADMINISTRATOR

DATE: 11/4/03

Firm: Manville W.S.C

[Signature]
Authorized Signature

Tony GRAF

Printed Name

Address: P.O. Box 248

COPLAND, TEXAS 78615

Phone: (512) 272-4044

Fax:

Pd. 4

received
11-3-03

11-4-03

Road Boke - R.O.C

B.C.

MANVILLE WATER SUPPLY CORPORATION

P. O. Box 248

(512) 272-4044 • (512) 365-7696

Coupland, TX 78615

(512) 856-2488 • (512) 856-2029(fax)

Service Application and Agreement**Cost: \$2,300.00** (3/4"x5/8" Meter, Membership, Installation & C. R. Fees)**CORPORATION USE ONLY**Acct. Number 583361Amount Paid \$2300 #1005Classification NewDate Approved 10-07-03Insp. Form given xeTODAY'S DATE: March 21, 2003APPLICANT'S NAME: Brad Perry ZipoyCO-APPLICANT'S NAME: Laura Anne Zipoy

CURRENT BILLING ADDRESS:

FUTURE BILLING ADDRESS:

1817 White Oak LoopSameRound Rock Tx 78681

PHONE NUMBER:

HOME: (512) 244-6114WORK: (512) 385-3707DRIVER'S LICENSE NUMBER OF APPLICANT: 11644233

PHYSICAL ADDRESS OF PROPERTY (street name, subdivision and lot, block numbers)

3637 CR 481, Thrall, Tx 76578

PREVIOUS OWNER'S NAME AND ADDRESS

COST EST

Needed ☒

Mailed

Rec'd 10/07/03

EASMENT

Needed ☒

Mailed

Rec'd 10/07/03

PERMIT

Needed ☒

Mailed

Rec'd

LOCATE

HOU Needed ☒

Called In

ACREAGE 40.73NUMBER IN FAMILY 4LIVESTOCK & NO. DATE OF PROPERTY PURCHASE: 8-1-03SPECIAL SERVICE NEEDS OF APPLICANT: Road Boie**IMPORTANT: SIMPLY HAVING THIS APPLICATION DOES NOT ENTITLE YOU TO A METER AT THE QUOTED PRICE IF THE METER COST INCREASES.**

MANVILLE WATER SUPPLY CORPORATIONP. O. Box 248
Coupland, TX 78615(512) 272-4044 • (512) 365-7696
(512) 856-2488 • (512) 856-2029(fax)**COST ESTIMATE****RECEIVED**
10-01-03
26


Brad Zipoy

Today's Date: October 02, 2003 Prepared By: Tara EvansHome #: n/a Work #: n/aProperty Address/Description: CR 481**CHARGES ARE AS FOLLOWS:**

Meter Relocation	\$ _____	Gate Valve	\$ <u>200.00</u>
Clearing Work	\$ _____	Flush Valve	\$ _____
Tie-In Time	\$ <u>225.00</u>	Fire Hydrant	\$ _____
Road Cut (Cty Rd - 1")	\$ _____	Road Cut (Cty Rd - 2")	\$ _____
Road Cut (St Rd - 1")	\$ _____	Road Cut (St Rd - 2")	\$ _____
Road Poke (Cty Rd - 1")	\$ _____	Road Poke (Cty Rd - 2")	\$ _____
Road Poke (St Rd - 1")	\$ _____	Road Poke (St Rd - 2")	\$ _____
Road Bore (Cty Road - 1")	\$ _____	Road Bore (Cty Rd - 2")	\$ <u>850.00</u>
Road Bore (St Rd - 1")	\$ _____	Road Bore (St Rd - 2")	\$ _____
PVC Line Extension	\$ _____	Line Size _____	Footage _____
Poly Line	\$ _____	Line Size _____	Footage _____
PVC Pipe	\$ <u>30.00</u>	Line Size <u>2 inch</u>	Footage <u>60</u>
Est. Completion Cost \$ <u>1,305.00</u>		Est. Completion Time: <u>30 - 60 working days</u>	

This document constitutes only an estimate of costs for Manville to provide water service to Applicant, including the cost of the water meter, specified on the Applicant's property. Manville makes no representations, written or verbal, other than those in this estimate. This is not a commitment to provide water service. The commitment to provide water service will be made only after all documents (including application for water service, cost estimate, easements, etc.) are received at the Manville office and all fees are paid. After thirty (30) days from the date stated above, this estimate expressly expires and may be extended only by the development of another Cost Estimate to Provide Water Service by Manville or by an express written extension of this estimate to a date certain not to exceed thirty (30) days. Actual costs will be billed to the applicant upon completion of the job.

I have read and agree to these terms for the extension of water service to my above-referenced property.

Applicant's Signature:  Date: 10-7-03

* This will serve up to 10 meters depending on line size.

MANVILLE WATER SUPPLY CORPORATION

P. O. Box 248

(512) 272-4044 • (512) 365-7696

Coupland, TX 78615

(512) 856-2488 • (512) 856-2029(fax)

CORPORATION USE ONLY

Acct. Number _____

Amount Paid \$2300. ~~#~~Classification NewDate Approved 10-13-03

Insp. Form _____

Service Application and Agreement**Cost: \$2,300.00** (3/4"x5/8" Meter, Membership, Installation & C. R. Fees)TODAY'S DATE: March 04, 2003 Oct 13 2003APPLICANT'S NAME: John Ransom Jr

CO-APPLICANT'S NAME: _____

CURRENT BILLING ADDRESS:

FUTURE BILLING ADDRESS:

~~Bill~~3002 Bay LaneC.R. 481Round Rock, TX 78664Thrall Texas

PHONE NUMBER:

HOME: (512) 255-9424WORK: (512) 255-3513DRIVER'S LICENSE NUMBER OF APPLICANT: TXDL 04140494

PHYSICAL ADDRESS OF PROPERTY (street name, subdivision and lot, block numbers)

3637 C.R. 481

PREVIOUS OWNER'S NAME AND ADDRESS

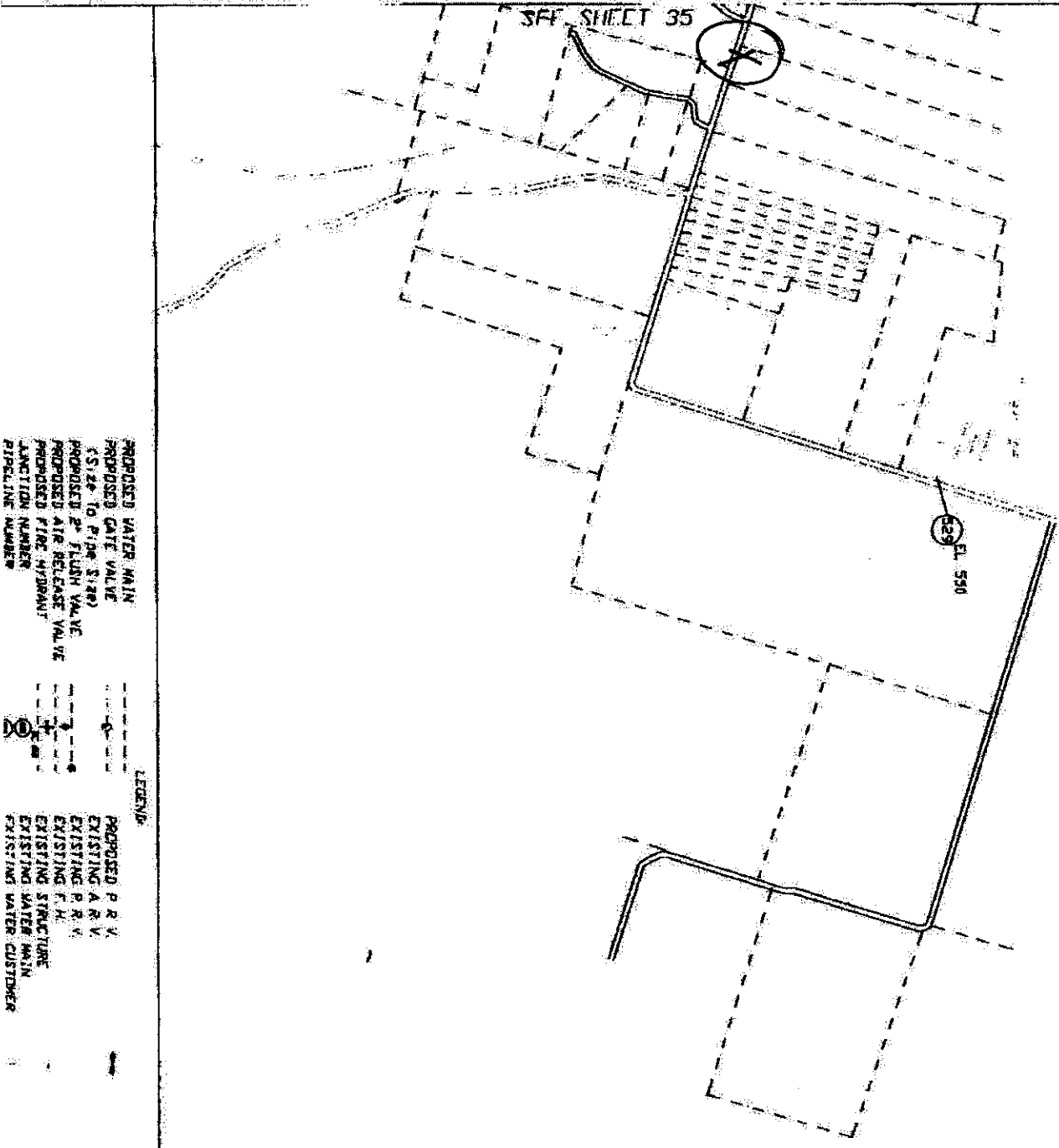
Brian Zepher3637 C.R. 481Thrall TXACREAGE 20 AcresHOUSEHOLD SIZE 3000 square feetNUMBER IN FAMILY 4

LIVESTOCK & NO. _____

DATE OF PROPERTY PURCHASE: _____

SPECIAL SERVICE NEEDS OF APPLICANT: _____

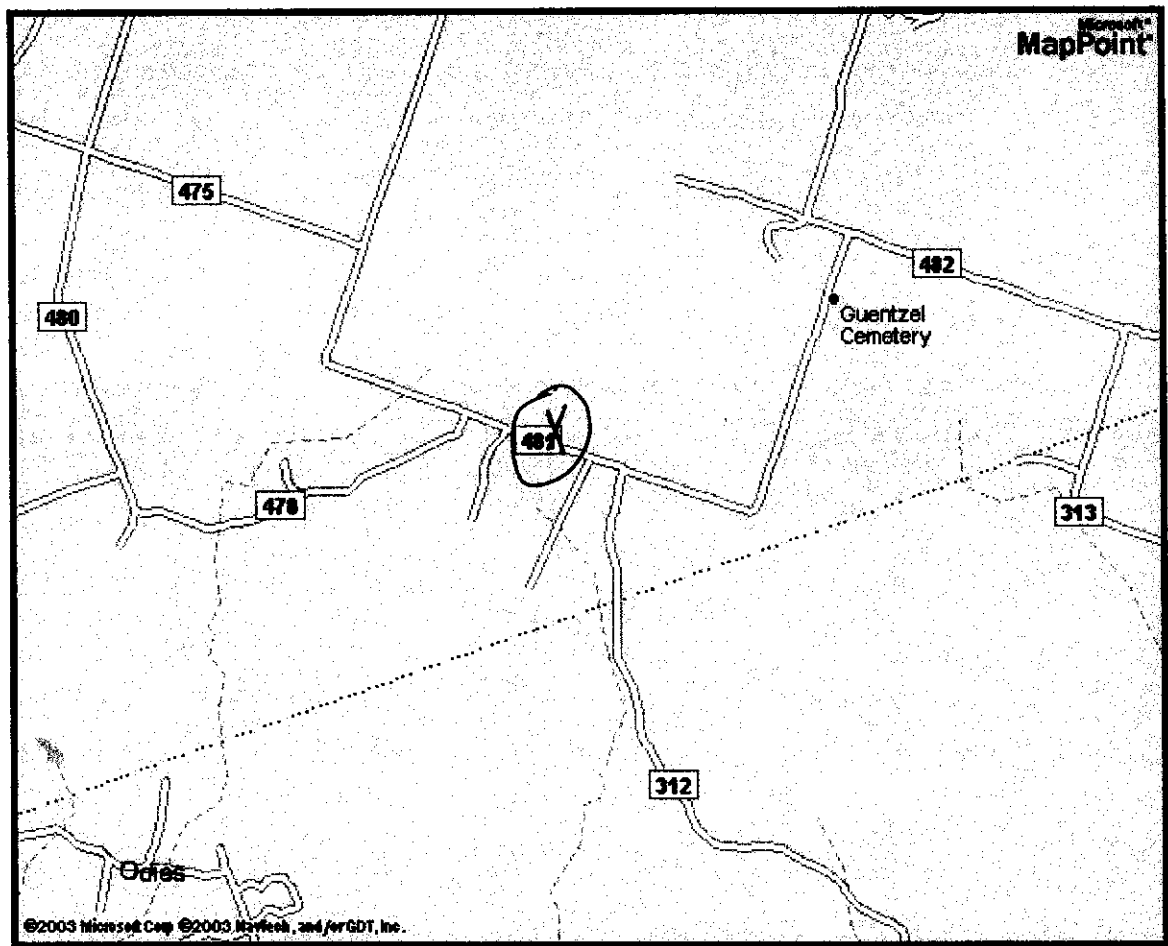
IMPORTANT: SIMPLY HAVING THIS APPLICATION DOES NOT ENTITLE YOU TO A METER AT THE QUOTED PRICE IF THE METER COST INCREASES.



- PROPOSED WATER MAIN
PROPOSED GATE VALVE
15" to 18" PIPE (3" R.P.)
PROPOSED 2" FLUSH VALVE
PROPOSED AIR RELEASE VALVE
PROPOSED FIRE HYDRANT
JUNCTION NUMBER
PIPELINE NUMBER
- LEGEND
- PROPOSED P.R.V.
EXISTING A.R.V.
EXISTING P.R.V.
EXISTING F.H.
EXISTING STRUCTURE
EXISTING WATER MAIN
EXISTING WATER CUSTOMER



78621



Your right to use maps and routes generated on the MSN service is subject at all times to the MSN Terms of Use.
Data credits, copyright, and disclaimer.

11/18/2003

N
NE
E
SE
S

200

IR 481

103

Proposed
water

Row

CR 481

Row

Existing 4" PVC water line

Proposed
2" PVC
Proposed PVC
4" enclosure

NOTICE OF PROPOSED INSTALLATION
UTILITY LINE ON WILLIAMSON COUNTY RIGHT-OF-WAY

TO: Williamson County Unified Road System
3151 S. E. Inner Loop, Suite B
Georgetown, Texas 78626

DATE: 11-4-03

Formal notice is hereby given that JONAH WATER S.U.D.

Company proposes to place a ROAD BORE - WATER SERVICE

Line within the right-of-way of County Road 337
as follows: (give location, length, general design, etc.)

At Driveway to (1350 County Road 337)
Approximately 40 Ft. IN Length with 4" CASING Pipe
Minimum Depth to be 30"
(SEE ATTACHED MAP FOR LOCATION)

The line will be constructed and maintained on the road right-of-way as directed by the Williamson County Unified Road System in accordance with governing laws.

Our firm further understands that the County considers proper traffic control measures as those complying with applicable portions of the Texas Manual of Traffic Control Devices required for adoption by the "Transportation Code" (V.C.T.A. CH.251)

The location and description of the proposed line and appurtenances is more fully shown by 1 copies of drawings attached to this notice.

Construction of this line is proposed to begin on or after the 11th day of Nov. 2003.

APPROVAL

This application is hereby approved subject to the following understandings and restrictions.

It is expressly understood that the said County Commissioners' Court does not imply hereby to grant any right, claim, title or easement in or upon this County Road; and it is further understood that in the future, should Williamson County, for any reason, need to work, improve, relocate, widen, increase, add to, decrease, or in any manner change the structure of this road or right-of-way, this line, if affected, will be moved at the direction of the Williamson County Engineer or County Commissioner. This installation work shall not damage any part of the roadway and adequate provisions shall be made to cause a minimum of inconvenience to traffic and adjacent property owners.

APPROVED BY WILLIAMSON COUNTY COMMISSIONERS' COURT

BY: [Signature]

COUNTY ROAD ADMINISTRATOR

11/4/04

Firm: JONAH WATER S.U.D.

[Signature]
Authorized Signature

KEN HALL
Printed Name

Address: 40 C.R. 126

Georgetown TX.

78626

Phone: 512-863-2235

Fax: 512-869-5402

Pct. 4

received

11-4-03

11-4-03

Road Bore - know
BC

CONTRACTOR'S LIABILITY AGREEMENT

I, KEN HALL ^{Employee} Contractor for JONAH WATER S.U.D.
in Williamson County, Texas do hereby agree to the following schedules and conditions for doing work
within the right-of-way of County ROAD 337 which is a public
roadway maintained by Williamson County.

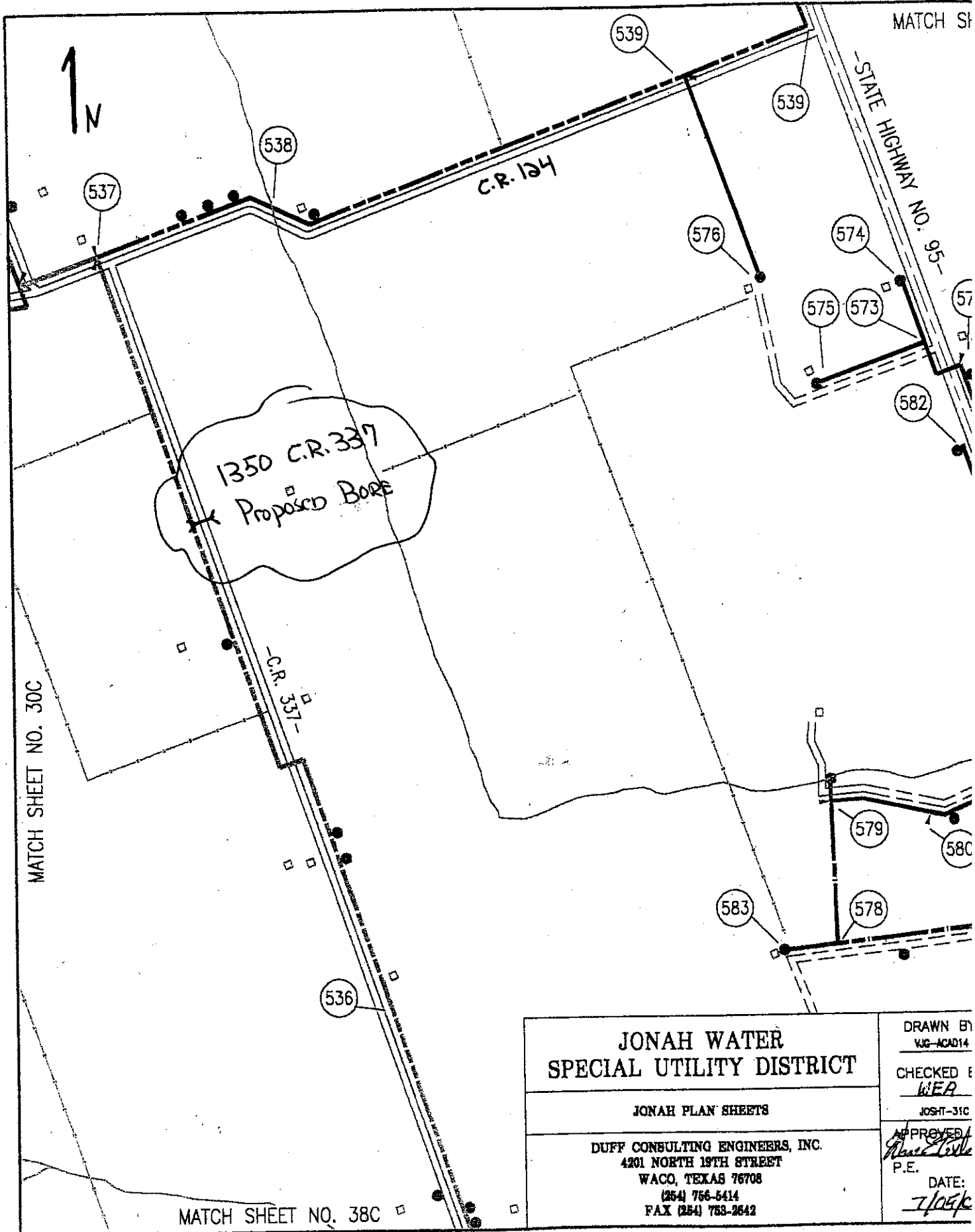
1. I will contact the Williamson County Unified Road System at least 48 hours prior to start of construction.
2. All work in the right-of-way will be done between the hours of 8:30 a.m. and 4:30 p.m. on Monday through Friday only.
3. Cuts will be opened for one-half the roadway only, with flagmen on both sides of the work area, allowing one-way traffic through. This type of operation will be held to a minimum and all advance warning signs and barricades shall be as specified in the Texas Manual on Uniform Traffic Control Devices. These cuts will also be filled and entire roadway opened at night and on weekends.
4. Roadside work in ditches alongside the trenched surface may be left opened at night, only if they can be barricaded solidly between open ditch and traveled roadway leaving a minimum 6' of road shoulder between the pavement edge and the barricades. The barricades must be reflectorized and lighted with warning lights and conform to the requirements of the T.M.U.T.C.D. for nighttime use.
5. Any construction area to be maintained from dusk to dawn shall have Type B High Intensity Steady Burn Warning Lights to delineate the traveled way through and around obstructions in a construction or maintenance area. All warning lights shall be installed to a minimum mounting height of 36" to the bottom of the lense.
6. Construction work and road repair on County right-of-way will be done to Williamson County Standards and to the approval of the Williamson County Unified Road System.
7. I will notify the Williamson County Unified Road System and obtain approval prior to any changes from this agreement if required due to soil conditions or other problems.

11-4-03

DATE

Williamson County Unified Road System
1900 Georgetown Inner Loop, Ste. B
Georgetown, Texas 78626


SIGNEDJONAH WATER S.U.D.
CONTRACTOR (PRINT NAME)40 C.R. 126
ADDRESSGeorgetown TX. 78626
CITY, STATE, ZIP CODE512-863-2235
PHONE



UTILITY LINE ON WILLIAMSON COUNTY RIGHT-OF-WAY

TO: Williamson County Unified Road System

DATE: 10-09-03

3151 S. E. Inner Loop, Suite B
Georgetown, Texas 78626

Formal notice is hereby given that

Company proposes to place a

Line within the right-of-way of

as follows: (give location, length, general design, etc.)

2" Water line across Road to 545
CR-165

The line will be constructed and maintained on the road right-of-way as directed by the Williamson County Unified Road System in accordance with governing laws.

Our firm further understands that the County considers proper traffic control measures as those complying with applicable portions of the Texas Manual of Traffic Control Devices required for adoption by the "Transportation Code" (V.C.T.A. CH.251)

The location and description of the proposed line and appurtenances is more fully shown by ___ copies of drawings attached to this notice.

Construction of this line is proposed to begin on or after the 15th day of Oct 20 03

APPROVAL

This application is hereby approved subject to the following understandings and restrictions.

It is expressly understood that the said County Commissioners' Court does not imply hereby to grant any right, claim, title or easement in or upon this County Road; and it is further understood that in the future, should Williamson County, for any reason, need to work, improve, relocate, widen, increase, add to, decrease, or in any manner change the structure of this road or right-of-way, this line, if affected, will be moved at the direction of the Williamson County Engineer or County Commissioner. This installation work shall not damage any part of the roadway and adequate provisions shall be made to cause a minimum of inconvenience to traffic and adjacent property owners.

APPROVED BY WILLIAMSON COUNTY COMMISSIONERS' COURT

BY:

COUNTY ROAD ADMINISTRATOR

DATE:

11/12/03

Firm:

Authorized Signature

Printed Name

Address:

Phone:

Fax:

Pd. 4

received

11-14-03

11-17-03

Road Cat
B.C.

CONTRACTOR'S LIABILITY AGREEMENT

I, Donald L. Sadam Contractor for Donald L. Sadam Const
 in Williamson County, Texas do hereby agree to the following schedules and conditions for doing work within
 the right-of-way of C.R. 168 which is a public roadway
 maintained by Williamson County.

1. I will contact the Williamson County Unified Road System at least 48 hours prior to start of construction.
2. All work in the right-of-way will be done between the hours of 8:30 a.m. and 4:30 p.m. on Monday through Friday only.
3. Cuts will be opened for one-half the roadway only, with flagmen on both sides of the work area, allowing one-way traffic through. This type of operation will be held to a minimum and all advance warning signs and barricades shall be as specified in the Texas Manual on Uniform Traffic Control Devices. These cuts will also be filled and entire roadway opened at night and on weekends.
4. Roadside work in ditches alongside the trenched surface may be left opened at night, only if they can be barricaded solidly between open ditch and traveled roadway leaving a minimum 6' of road shoulder between the pavement edge and the barricades. The barricades must be reflective and lighted with warning lights and conform to the requirements of the T.M.U.T.C.D. for nighttime use.
5. Any construction area to be maintained from dusk to dawn shall have Type B High Intensity Steady Burn Warning Lights to delineate the traveled way through and around obstructions in a construction or maintenance area. All warning lights shall be installed to a minimum mounting height of 36" to the bottom of the lens.
6. Construction work and road repair on County right-of-way will be done to Williamson County Standards and to the approval of the Williamson County Unified Road System.
7. I will notify the Williamson County Unified Road System and obtain approval prior to any changes from this agreement if required due to soil conditions or other problems.

10-09-03
 DATE

Williamson County Unified Road System
 3151 S. E. Inner Loop, Ste. B
 Georgetown, Texas 78626

Donald L. Sadam
 SIGNED

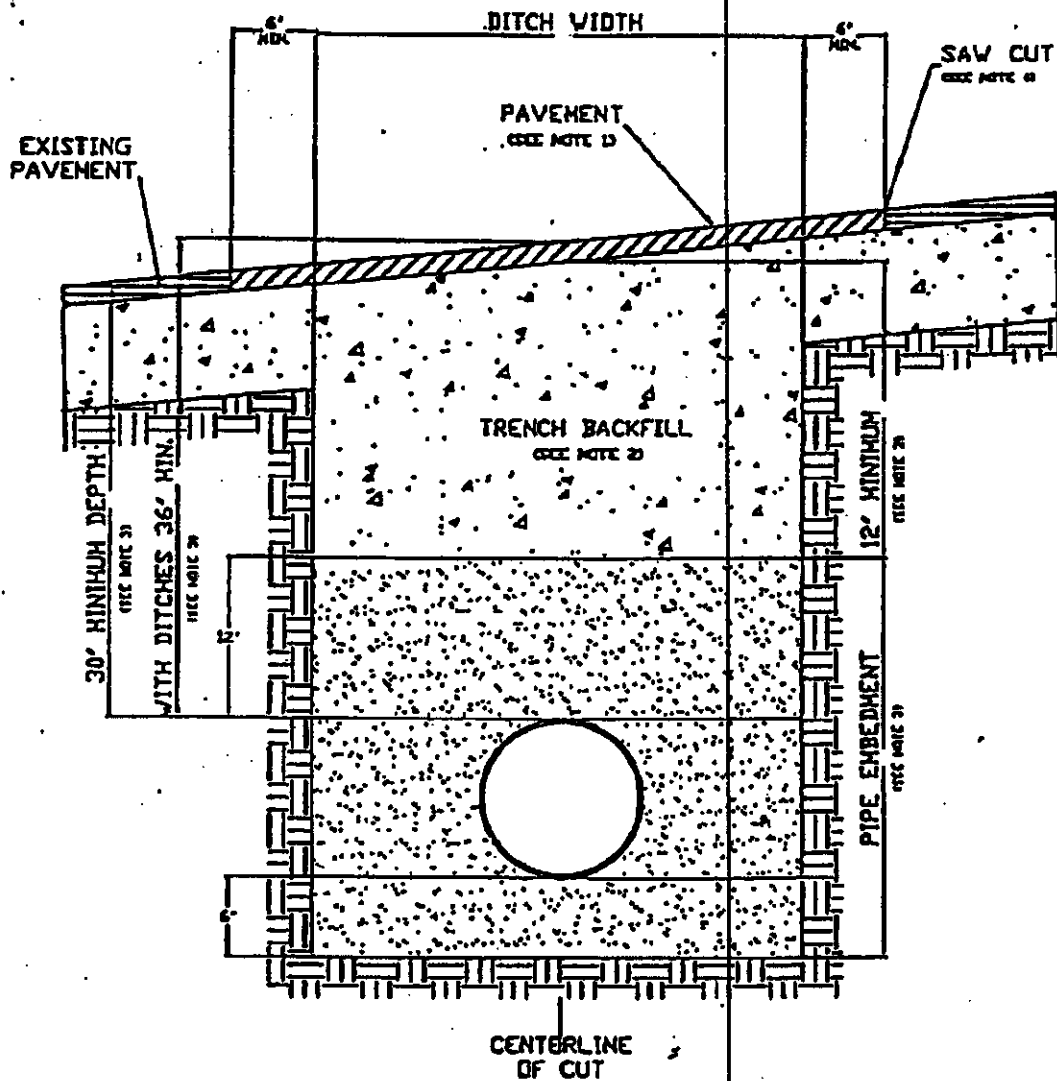
Donald L. H. Sadam
 CONTRACTOR (PRINT NAME)

2110 Green Oaks Cir
 ADDRESS

Round Rock - TX 78664
 CITY, STATE, ZIP CODE

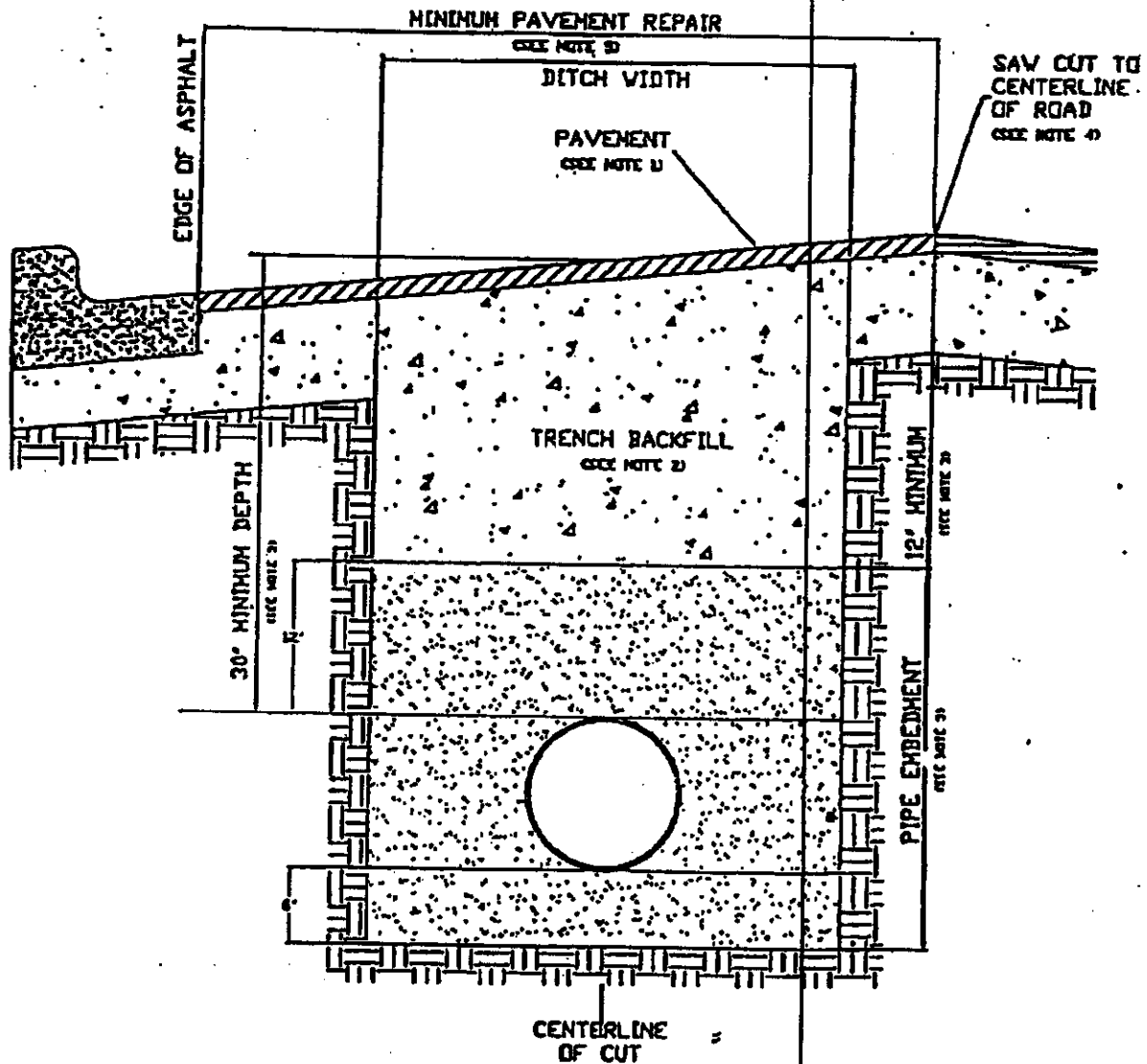
512-244-3021
 PHONE

PERPENDICULAR UTILITY CUT DESIGN IN WILLIAMSON COUNTY R.O.W.



1. Hot mix asphalt 1 1/2" min. thickness. Roll in place to match existing surface, + or - 1/8" tolerance.
2. Trench backfill shall be flexible base, compacted to 95% optimum in 8" layers unless otherwise approved and specified. Flexible base to match existing base thickness or 8 inches, whichever is greater (specifications; TxDOT Item 247, Type A, Grade 2).
3. Pipe embedment (pipe envelope) size and materials shall be as specified elsewhere by utility company and/or its engineers. Pipe depth shall be as specified elsewhere provided that minimum depths are met.
4. Saw cut shall be made prior to ditch cut. If pavement is damaged during cut, a new saw cut shall be made beyond the damaged area and new pavement placed.
5. Where roadside ditches (bar ditches) are crossed by the utility pipe, minimum depth to the top of the pipe from centerline road elevation will be 36".

PARALLEL UTILITY CUT DESIGN IN WILLIAMSON COUNTY R.O.W.



1. Hot mix asphalt to match existing HMAC thickness or 2" minimum, whichever is greater. Roll in place to match existing surface, + or - 1/8" tolerance.
2. Trench backfill shall be flexible base, compacted to 95% optimum in 8" layers unless otherwise approved and specified. Flexible base to match existing base thickness or 8", whichever is greater (Specifications: TxDOT Item 247, Type A, Grade 2).
3. Pipe embedment (pipe envelope) size and materials shall be as specified elsewhere by the utility company and/or its engineers. Pipe depth shall be as specified elsewhere provided that minimum depths are met.
4. Saw cut shall be made prior to ditch cut. If pavement is damaged during cut, a new saw cut shall be made beyond the damaged area and new pavement placed.
5. Damage beyond the centerline requires repair over entire roadway width.

REQUIREMENTS FOR WILLIAMSON COUNTY UTILITIES INSTALLATION PERMIT

1. Complete "Notice of Proposed Installation Utility Line on Williamson County Right- of-Way", including describing the location and showing the sketch and details on the application.
2. Submit two (2) sets of the application with plans locating bore or cut along with detailed specifications including repair/restoration.
3. All work shall be in compliance with Williamson County Specifications.
4. A performance bond in the amount of \$500 minimum, executed by a surety company or surety companies authorized to execute surety bonds under and in accordance with the laws of the State of Texas. Exact amount of the bond to be determined by Williamson County depending on the extent of the project.
5. Traffic handling plans, in compliance with the Texas Manual on Uniform Traffic Control Devices, shall be submitted with application.
6. Contractor shall file a "Contractor's Liability Agreement" prior to issuance of permit (attached).
7. Franchised utilities (City of Austin, Southern Union Gas, Southwestern Bell, etc.) are not required to provide a bond or pay a permit fee if they do the work with their own work forces. Contractors will pay a fee of \$120.00.
8. Contractor shall notify the Williamson County Unified Road System at least 48 hours prior to start of construction at (512) 930-3330.
9. If there are any questions, contact the Williamson County Unified Road System at (512) 930-3330.

WILLIAMSON COUNTY UNIFIED ROAD SYSTEM

3151 S. E. Inner Loop, Suite B

Georgetown, Texas 78626

(512) 943-3330

Consent Agenda

**The Consent Agenda includes non-controversial and routine items that the Court may act on with one single vote. The Judge or a Commissioner may pull any item from the Consent Agenda in order that the court discuss and act upon it individually as part of the Regular Agenda.
(Items 5- 19)**

AGENDA ITEM 5

Consider approving a line item transfer for Non-Departmental:

From:	0100-0409-004998	Contingencies	4,500.00
To:	0100-0640-004706	Combined Community Action	4,500.00

Moved: **Commissioner Limmer**
Seconded: **Commissioner Boatright**

Motion: To approve a line item transfer for Non-Departmental:

From:	0100-0409-004998	Contingencies	4,500.00
To:	0100-0640-004706	Combined Community Action	4,500.00

Vote: **4 – 0. Commissioner Hays** was absent from the dais.

< Attachment >