

AGENDA ITEM 4

Consider noting in minutes any off right-of-way work on any County road done by Road & Bridge Unified System.

Moved: **Judge Doerfler**

Seconded: **Commissioner Boatright**

Motion: To note in the minutes that there was no off right-of-way work on any County road done by the Road & Bridge Unified System, and to note the following utility requests: **City of Cedar Park** for ROW for 21" waste-water line on CR 185, and road bore for 15" waste-water line in a 21" encasement on CR 181; and **Southwest Milam Water Supply Corporation** for ROW on CR 181.

Vote: **5 - 0**

< Attachment >

WILLIAMSON COUNTY URS

Utility Requests – 08/19/03

Precinct I**Precinct II**

- A. City of Cedar Park
 - 1. CR 185 – ROW for 21" waste-water line
 - 2. CR 181 – Road bore for 15" waste-water line in a 21" encasement

Precinct III**Precinct IV**

- A. Southwest Milam Water Supply Corporation
 - 1. CR 419 – ROW

*noted 8-19-03
John C. Doerfler*

NOTICE OF PROPOSED INSTALLATION

UTILITY LINE ON WILLIAMSON COUNTY RIGHT-OF-WAY

TO: Williamson County Unified Road System

DATE: July 16, 2003

3151 S. E. Inner Loop, Suite B
Georgetown, Texas 78626Formal notice is hereby given that The City of Cedar ParkCompany proposes to place a 21-Inch Wastewater LineLine within the right-of-way of County Road 185

as follows: (give location, length, general design, etc.)

Approximately 12 linear feet located in the right-of-way, 1225 feet south of the intersection of C.R. 181 and C.R. 185.

The line will be constructed and maintained on the road right-of-way as directed by the Williamson County Unified Road System in accordance with governing laws.

Our firm further understands that the County considers proper traffic control measures as those complying with applicable portions of the Texas Manual of Traffic Control Devices required for adoption by the "Transportation Code" (V.C.T.A. CH.251)The location and description of the proposed line and appurtenances is more fully shown by 2 copies of drawings attached to this notice.Construction of this line is proposed to begin on or after the 8th day of August 20 03.

APPROVAL

This application is hereby approved subject to the following understandings and restrictions.

It is expressly understood that the said County Commissioners' Court does not imply hereby to grant any right, claim, title or easement in or upon this County Road; and it is further understood that in the future, should Williamson County, for any reason, need to work, improve, relocate, widen, increase, add to, decrease, or in any manner change the structure of this road or right-of-way, this line, if affected, will be moved at the direction of the Williamson County Engineer or County Commissioner. This installation work shall not damage any part of the roadway and adequate provisions shall be made to cause a minimum of inconvenience to traffic and adjacent property owners.

APPROVED BY WILLIAMSON COUNTY COMMISSIONERS' COURT

BY: [Signature]
COUNTY ROAD ADMINISTRATORDATE: 8/14/03Firm: City of Cedar Park[Signature]

Authorized Signature

Eric Rauschuber

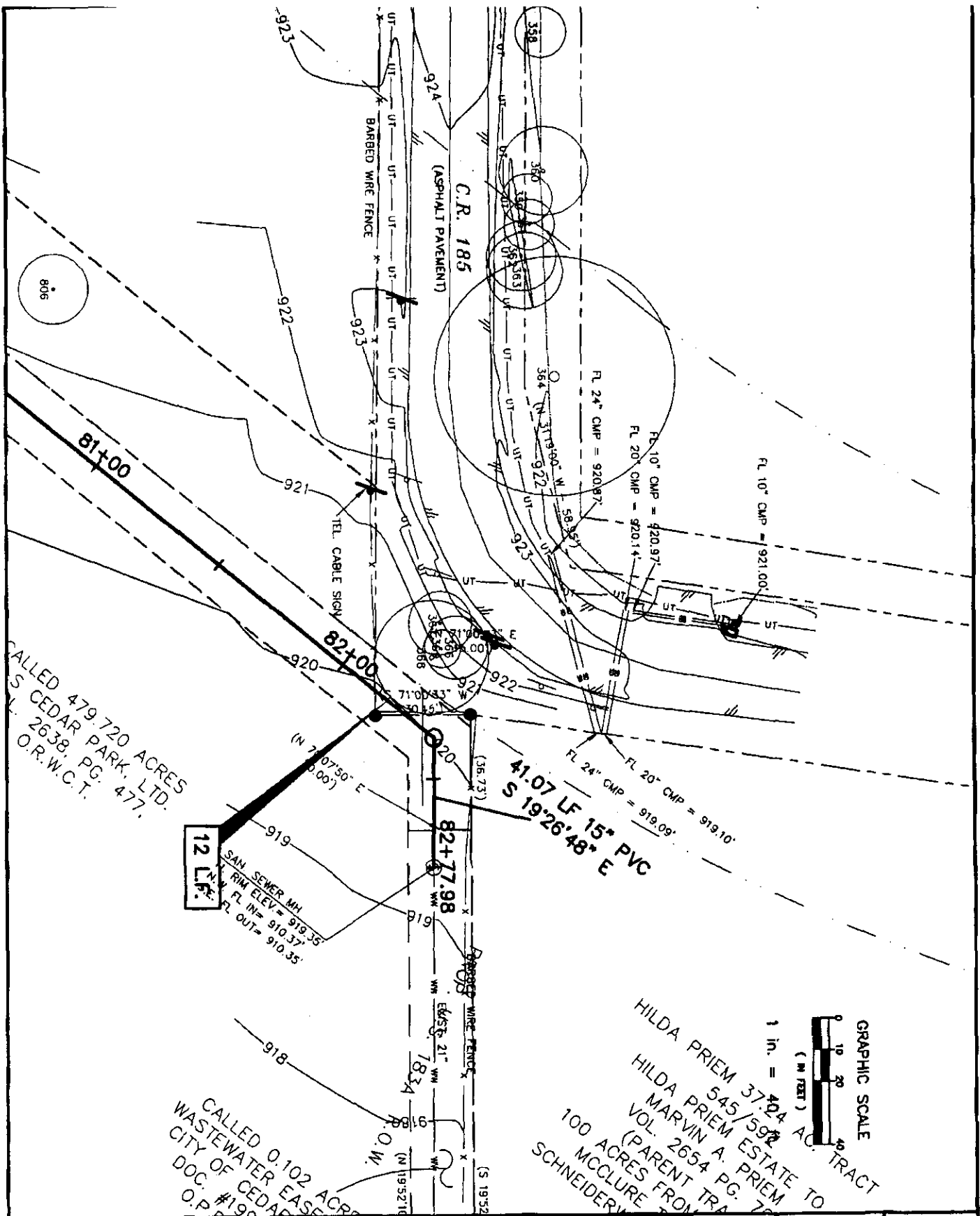
Printed Name

Address:

600 N. Bell Blvd.Cedar Park TX 78613Phone: 512-258-4121 x6329Fax: 512-258-6083

Pct. 2

received
8-13-038-13p3R.O.WB.C.



**Lockwood, Andrews
& Newnam, Inc.**
A LEO A DALY COMPANY
3420 EXECUTIVE CENTER DRIVE, STE. 151, AUSTIN, TX. 78731

BLOCK HOUSE CREEK

WASTEWATER IMPROVEMENTS
C.R. 181

DATE: 7/16/03
DRAWN: JN
APPROVED: SB
NO: 2097.20.018.302

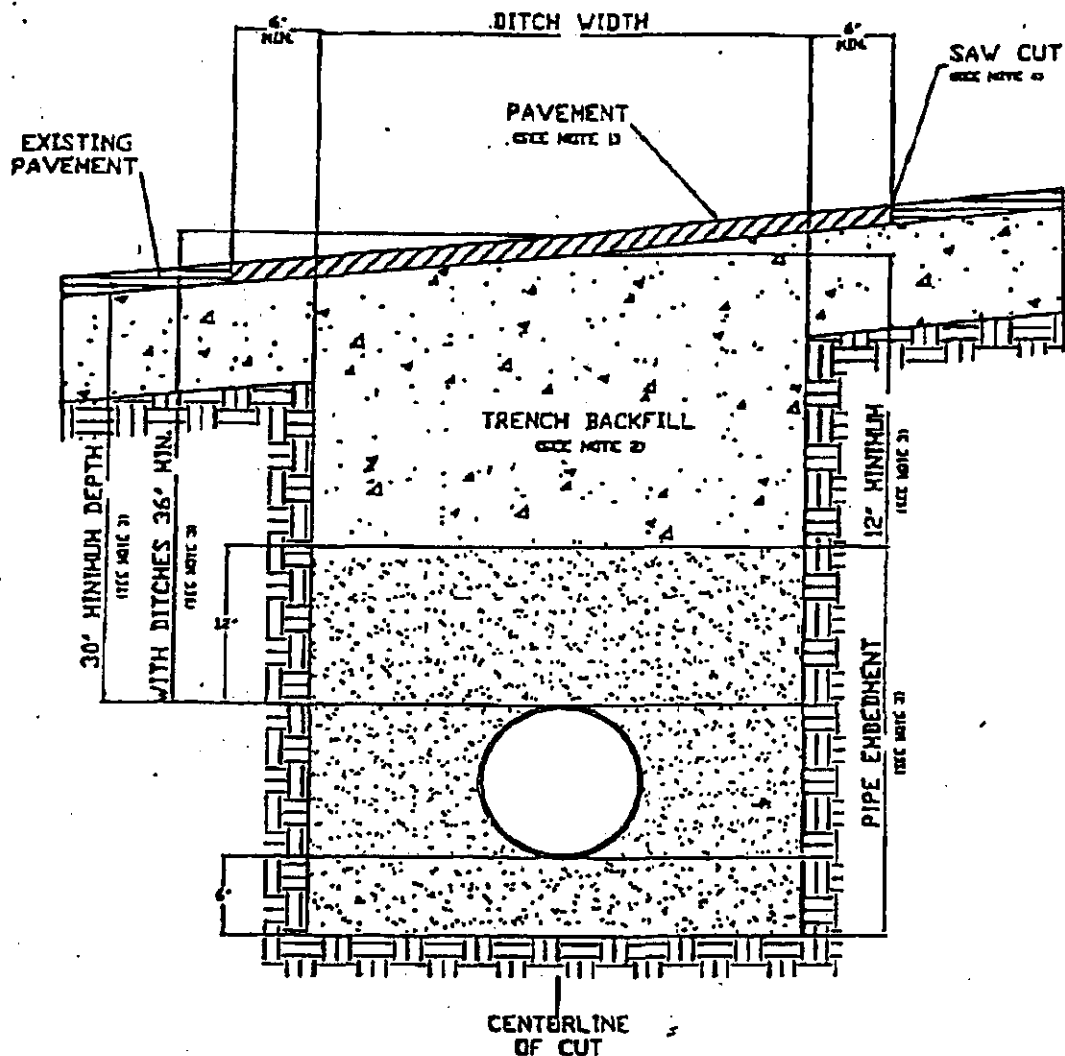
EXHIBIT

1

RECORDERS MEMORANDUM

All or part of the text on this page was not
clearly legible for satisfactory recordation.

PERPENDICULAR UTILITY CUT DESIGN IN WILLIAMSON COUNTY R.O.W.



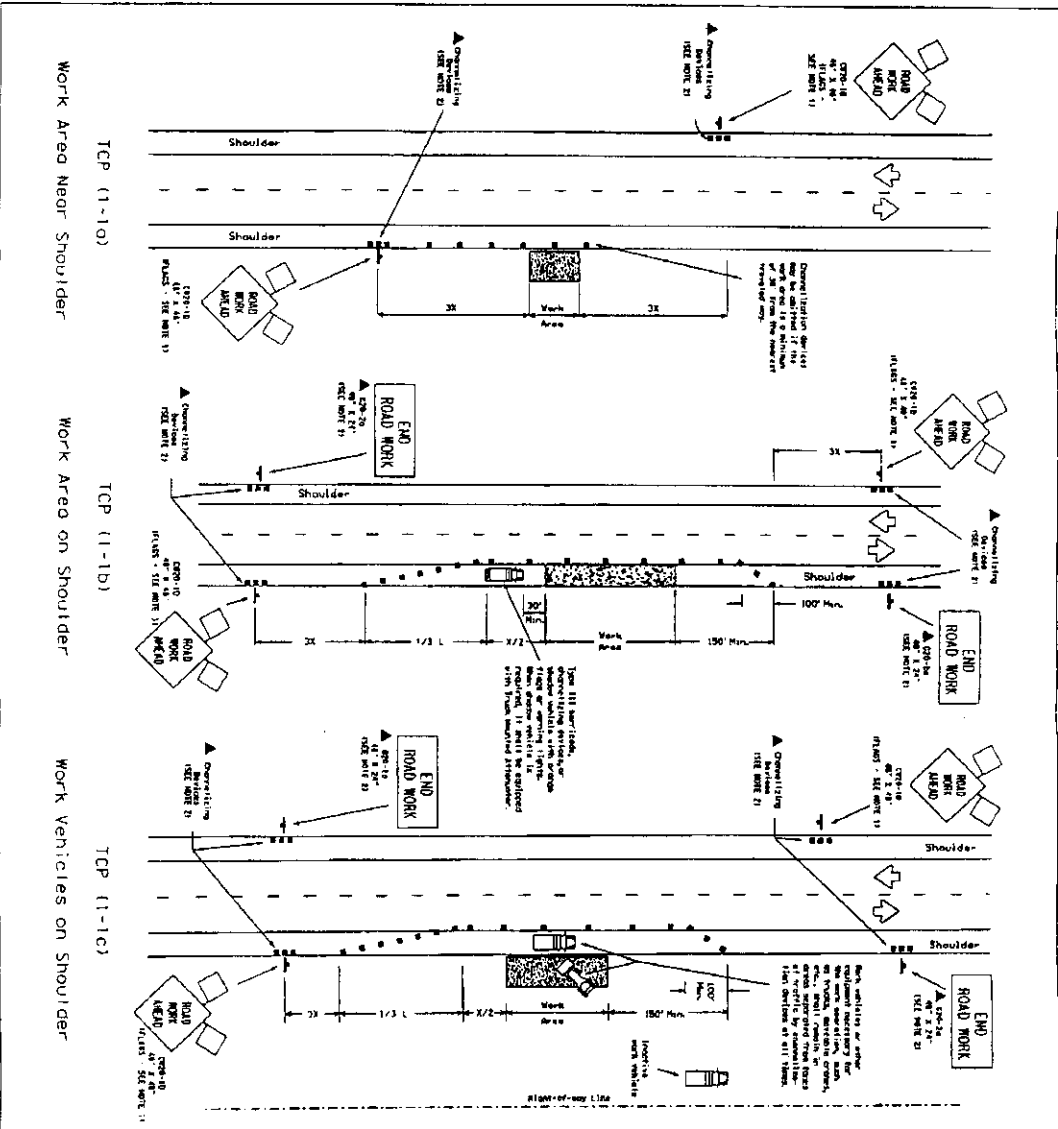
1. Hot mix asphalt 1 1/2" min. thickness. Roll in place to match existing surface, + or - 1/8" tolerance.
2. Trench backfill shall be flexible base, compacted to 95% optimum in 8" layers unless otherwise approved and specified. Flexible base to match existing base thickness or 8 inches, whichever is greater (specifications: TxDOT Item 247, Type A, Grade 2).
3. Pipe embedment (pipe envelope) size and materials shall be as specified elsewhere by utility company and/or its engineers. Pipe depth shall be as specified elsewhere provided that minimum depths are met.
4. Saw cut shall be made prior to ditch cut. If pavement is damaged during cut, a new saw cut shall be made beyond the damaged area and new pavement placed.
5. Where roadside ditches (bar ditches) are crossed by the utility pipe, minimum depth to the top of the pipe from centerline road elevation will be 36".

RECORDERS MEMORANDUM

All or part of the text on this page was not
clearly legible for satisfactory recordation.

DATE:	08/19/2003
TIME:	10:00
FILE:	117

DISCLAIMER
The use of this standard is governed by the Texas Engineering Practice Act. No warranty of any kind is made by TCEC for any purpose whatsoever. TCEC assumes no responsibility for the conversion of this standard to other formats or for incorrect results or damages resulting from its use.



STANDARD PLANS
TRAFFIC CONTROL PLAN
TCP (1-1)-98

RECORDERS MEMORANDUM
All or part of the text on this page was not clearly legible for satisfactory recordation.

DETAILS:

1. All work vehicles shall be parked in the work zone.
2. All work vehicles shall be parked in the work zone.
3. All work vehicles shall be parked in the work zone.
4. All work vehicles shall be parked in the work zone.
5. All work vehicles shall be parked in the work zone.

TRAFFIC CONTROL PLAN

STATION	DATE	TIME	REMARKS
1+00	08/19/2003	10:00	Work area near shoulder.
1+50	08/19/2003	10:00	Work area on shoulder.
2+00	08/19/2003	10:00	Work vehicles on shoulder.

NOTICE OF PROPOSED INSTALLATION
UTILITY LINE ON WILLIAMSON COUNTY RIGHT-OF-WAY

TO: Williamson County Unified Road System

DATE: July 16, 2003

3151 S. E. Inner Loop, Suite B
 Georgetown, Texas 78626

Formal notice is hereby given that The City of Cedar ParkCompany proposes to place a 15-Inch Wastewater Line in a 21-Inch encasement pipeLine within the right-of-way of County Road 181

as follows: (give location, length, general design, etc.)

Approximately 40- feet of 15-inch wastewater line encased in 21-inch encasement pipe is
 designed to cross County Road 181 approximately 700 feet West of County Road 185.

The line will be constructed and maintained on the road right-of-way as directed by the Williamson County
 Unified Road System in accordance with governing laws.

Our firm further understands that the County considers proper traffic control measures as those complying
 with applicable portions of the Texas Manual of Traffic Control Devices required for adoption by the
 "Transportation Code" (V.C.T.A. CH.251)

The location and description of the proposed line and appurtenances is more fully shown by 2 copies of
 drawings attached to this notice.

Construction of this line is proposed to begin on or after the 8th day of August 2003.

APPROVAL

This application is hereby approved subject to the
 following understandings and restrictions.

It is expressly understood that the said County
 Commissioners' Court does not imply hereby to
 grant any right, claim, title or easement in or upon
 this County Road; and it is further understood that
 in the future, should Williamson County, for any
 reason, need to work, improve, relocate, widen,
 increase, add to, decrease, or in any manner change
 the structure of this road or right-of-way, this line,
 if affected, will be moved at the direction of the
 Williamson County Engineer or County Commissioner.
 This installation work shall not damage any part of the
 roadway and adequate provisions shall be made to
 cause a minimum of inconvenience to traffic and adjacent
 property owners.

APPROVED BY WILLIAMSON COUNTY COMMISSIONERS' COURT

BY: [Signature]
COUNTY ROAD ENGINEER/INSPECTORDATE: 8/14/03Firm: City of Cedar Park[Signature]

Authorized Signature

ERIC RAUSCHBERG

Printed Name

Address: 600 N. Bell BlvdCEADAR PARK TX 78613Phone: 512-258-4121 x6329Fax: 512-258-6683

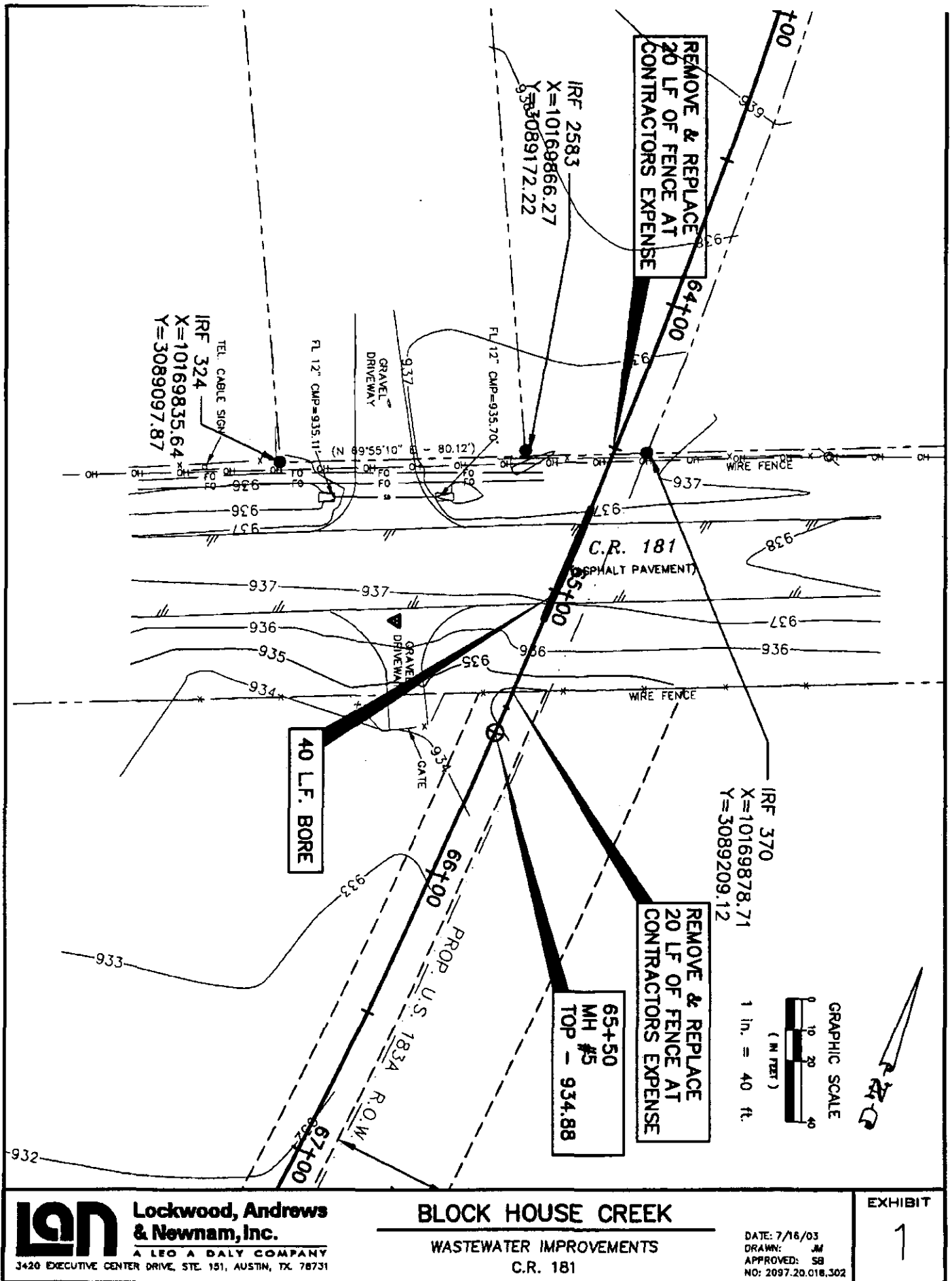
Pet. 2

RECEIVED
8-13-03

8-13-03

Road Bore

B.C.



***City of Cedar Park Public Works Engineering***

600 N. Bell Blvd
Cedar Park, TX 78613

Fax Cover Sheet

DATE: August 13, 2003 **TIME:** 10:08 AM
TO: Williamson County **PHONE:** 943-3330
Unified Road Administrator **FAX:** 943-3335
FROM: Eric Rauschuber, P.E. **PHONE:** (512) 258-4121 Ext. 6329
Utility Project Manager **FAX:** (512) 258-6083
RE: Utility Installation Permit / Application
CC: Julie Hastings, P.E., LAN, 512-338-4942

Number of pages including cover sheet: 7

If you did not receive all pages sent, or copies are not legible, please call 258-4121 ext. 6329.

Message:

Please call me if you have any questions.

-Eric

(CHRISTY PHILIPS)

NOTICE OF PROPOSED INSTALLATION

UTILITY LINE ON WILLIAMSON COUNTY RIGHT-OF-WAY

TO: Williamson County Unified Road System
1900 Georgetown Inner Loop, Suite B
Georgetown, Texas 78626

DATE: August 11, 2003Formal notice is hereby given that SOUTHWEST MILAM WATER SUPPLY CORPORATIONCompany proposes to place a WATERline within the right-of-way of CR 419

as follows: (give location, length, general design, etc.)

Bore and encase a 1" PVC carrier in a 2" PVC casing across CR 419 approximately 2,112 feet West of the CR 419 and CR 414 intersection. Pipe to be 3 feet below ditch line and encased from ditch line to ditch line approximately 50 feet.

The line will be constructed and maintained on the road right-of-way as directed by the Williamson County Unified Road System in accordance with governing laws.

Our firm further understands that the County considers proper traffic control measures as those complying with applicable portions of the Texas Manual of Traffic Control Devices required for adoption by the "Transportation Code" (V.C.T.A. CH.251)

The location and description of the proposed line and appurtenances is more fully shown by 2 copies of drawings attached to this notice.

Construction of this line is proposed to begin on or after the 20th day of August X8 2003

APPROVAL

This application is hereby approved subject to the following understandings and restrictions.

It is expressly understood that the said County Commissioners' Court does not imply hereby to grant any right, claim, title or easement in or upon this County Road; and it is further understood that in the future, should Williamson County, for any reason, need to work, improve, relocate, widen, increase, add to, decrease, or in any manner change the structure of this road or right-of-way, this line, if affected, will be moved at the direction of the Williamson County Engineer or County Commissioner. This installation work shall not damage any part of the roadway and adequate provisions shall be made to cause a minimum of inconvenience to traffic and adjacent property owners.

APPROVED BY WILLIAMSON COUNTY COMMISSIONERS' COURT

BY: *Ray Buz*

COUNTY ROAD ADMINISTRATOR

DATE: 8/18/03Firm: SOUTHWEST MILAM WATER SUPPLY CORPORATION

Tonetta Schlemmer
Authorized Signature

TONETTA SCHLEMMER

Printed Name

Address: P. O. BOX 232ROCKDALE, TEXAS 76567Phone: 512-446-2604Fax: 512-446-7376

RECEIVED AUG 14 2003

*Pct. 4 8-18-03**R.O.W**B.C.*

08/19/2003

ONE CALL DOES IT ALL

OPEN
MON - FRI
9:00 - 5:30

352-7654

OPEN
SAT
9:00 - 12:30

814 N. Main St. • Taylor

Austin Metro 365-2345

Fax 352-8074

1-800-626-5895

JARRELL PACKAGE STORE

Liquor • Beer • Wine
Quantity Discounts
• Lottery



Mon thru Sat 10am to 9pm
Sun-Closed

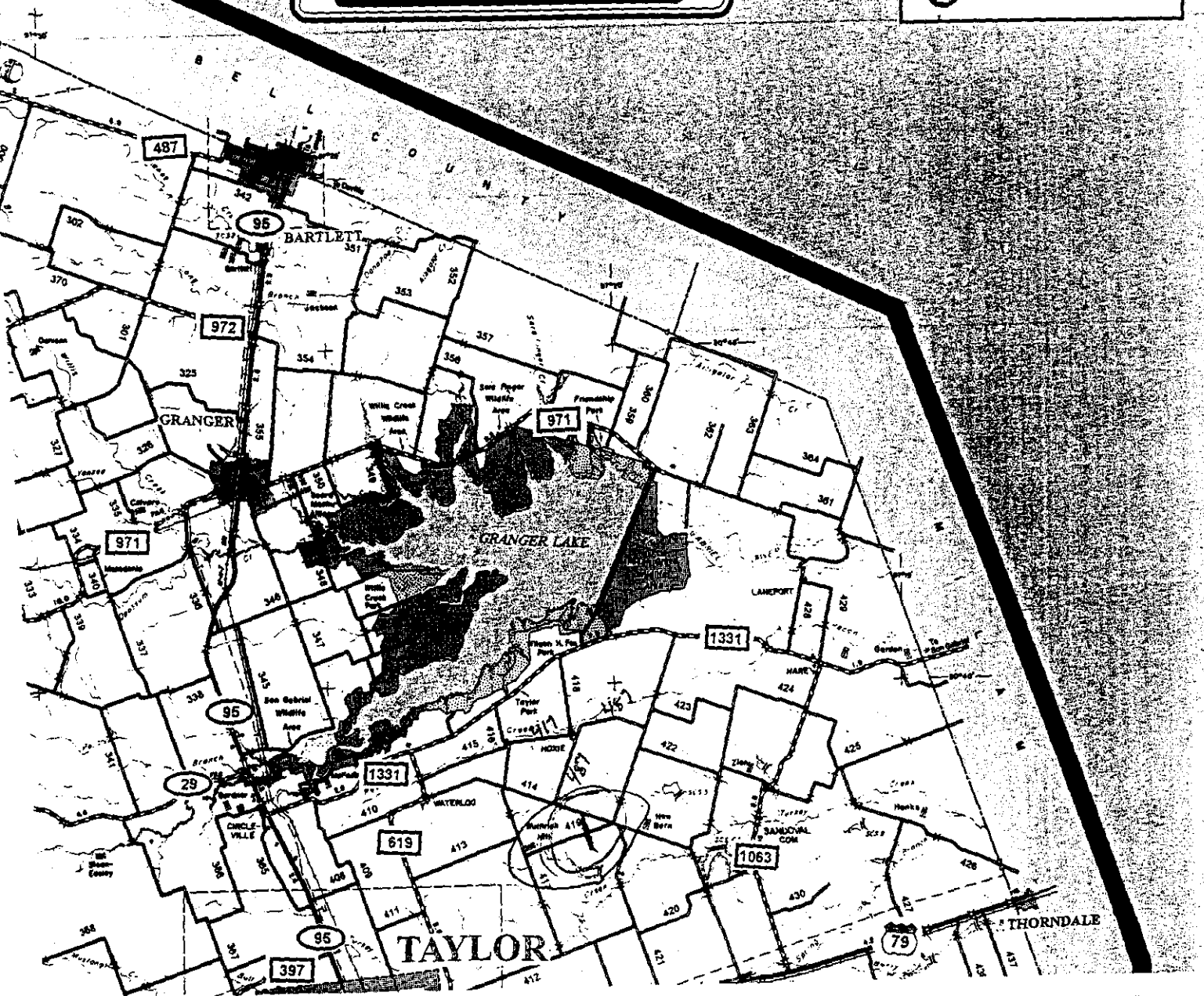


512.746.2501

12901 N. IH-35 Jarrell, TX

LEGEND

- FARM TO MARKET HWY
- STATE HWY
- U.S. HWY
- INTERSTATE HWY
- AIRPORT



RECORDERS MEMORANDUM
All or part of the text on this page was not
clearly legible for satisfactory recordation.

Consent Agenda

The Consent Agenda includes non-controversial and routine items that the Court may act on with one single vote. The Judge or a Commissioner may pull any item from the Consent Agenda in order that the court discuss and act upon it individually as part of the Regular Agenda.

(Items 5- 15)

AGENDA ITEM 5

Consider approving a line item transfer for District Courts:

From:	0100-0409-004986	TEA Grant	190,000.00
To:	0100-0435-004130	Court Appointed Attorneys	190,000.00

(This was previously done on 7/29/03 to the wrong line item. This is a line item correction only.)

Moved: **Commissioner Boatright**

Seconded: **Judge Doerfler**

Motion: To approve a line item transfer for District Courts:

From:	0100-0409-004986	TEA Grant	190,000.00
To:	0100-0435-004130	Court Appointed Attorneys	190,000.00

Vote: **5 - 0**

< Attachment >