

**AGENDA ITEM 4**

Consider noting in minutes any off right-of-way work on any County road done by Road & Bridge Unified System.

Moved: **Judge Doerfler**

Seconded: **Commissioner Hays**

Motion: To note in the minutes that there was no off right-of-way work on any County road done by Road & Bridge Unified System and to note the following utility requests: **ECO Resources, Inc.** for road bore and ROW on 601 CR 180; **Time Warner Cable** for ROW on CR 181 and CR 185; **J. M. Utilities** for road bore for waste water main on Cedar Breaks Drive; and **Verizon Southwest** for ROW on CR 150.

Vote: 4 - 0

< Attachment >

**WILLIAMSON COUNTY URS**

Utility Requests – 08/05/03

**Precinct I****Precinct II**

- A. Eco Resources, Inc.
  - 1. 601 CR 180 – Road bore & ROW
- B. Time Warner Cable
  - 1. CR 181 & 185 – ROW

**Precinct III**

- A. J. M. Utilities
  - 1. Cedar Breaks Drive – Road bore for waste water main
- B. Verizon Southwest
  - 1. CR 150 – ROW

**Precinct IV**

*noted 8-5-03  
John C. Doerfler*

NOTICE OF PROPOSED INSTALLATION  
UTILITY LINE ON WILLIAMSON COUNTY RIGHT-OF-WAY

TO: Williamson County Unified Road System  
3151 S. E. Inner Loop, Suite B  
Georgetown, Texas 78626

DATE: 6/24/03

Formal notice is hereby given that ECO RESOURCES, INC FOR CITY OF LEANDER

Company proposes to place a 2" WATER LINE

Line within the right-of-way of 601 COUNTY ROAD 180  
as follows: (give location, length, general design, etc.)

WILL MAKE 4" ROAD BORE. INSTALL 3" CASING +  
2" WATER LINE IN CASING. RUN 2" WATER LINE  
TO 601 CR. 180.

The line will be constructed and maintained on the road right-of-way as directed by the Williamson County Unified Road System in accordance with governing laws.

Our firm further understands that the County considers proper traffic control measures as those complying with applicable portions of the Texas Manual of Traffic Control Devices required for adoption by the "Transportation Code" (V.C.T.A. CH.251)

The location and description of the proposed line and appurtenances is more fully shown by 1 copies of drawings attached to this notice.

Construction of this line is proposed to begin on or after the 26 day of JUNE, 2003

APPROVAL

This application is hereby approved subject to the following understandings and restrictions.

It is expressly understood that the said County Commissioners' Court does not imply hereby to grant any right, claim, title or easement in or upon this County Road; and it is further understood that in the future, should Williamson County, for any reason, need to work, improve, relocate, widen, increase, add to, decrease, or in any manner change the structure of this road or right-of-way, this line, if affected, will be moved at the direction of the Williamson County Engineer or County Commissioner. This installation work shall not damage any part of the roadway and adequate provisions shall be made to cause a minimum of inconvenience to traffic and adjacent property owners.

APPROVED BY WILLIAMSON COUNTY COMMISSIONERS' COURT

BY: [Signature]  
COUNTY ROAD ADMINISTRATOR

DATE: 7/30/03

Firm: ECO RESOURCES

Tony Elmer  
Authorized Signature

TONY ELMER  
Printed Name

Address: 9511 R.R. 620 N.  
AUSTIN, TX 78726

Phone: 512 335 7580

Fax: 512 335 0251

**RECEIVED**

7-29-03

Pct. 2

Sharon

7-29-03

Road Bore - R.O.W

B.C.

CONTRACTOR'S LIABILITY AGREEMENT

I, Tony Elmer, Contractor for CITY OF LEANDER  
 in Williamson County, Texas do hereby agree to the following schedules and conditions for doing work within  
 the right-of-way of 601 C.R. 180 which is a public roadway  
 maintained by Williamson County.

1. I will contact the Williamson County Unified Road System at least 48 hours prior to start of construction.
2. All work in the right-of-way will be done between the hours of 8:30 a.m. and 4:30 p.m. on Monday through Friday only.
3. Cuts will be opened for one-half the roadway only, with flagmen on both sides of the work area, allowing one-way traffic through. This type of operation will be held to a minimum and all advance warning signs and barricades shall be as specified in the Texas Manual on Uniform Traffic Control Devices. These cuts will also be filled and entire roadway opened at night and on weekends.
4. Roadside work in ditches alongside the trenched surface may be left opened at night, only if they can be barricaded solidly between open ditch and traveled roadway leaving a minimum 6' of road shoulder between the pavement edge and the barricades. The barricades must be reflectorized and lighted with warning lights and conform to the requirements of the T.M.U.T.C.D. for nighttime use.
5. Any construction area to be maintained from dusk to dawn shall have Type B High Intensity Steady Burn Warning Lights to delineate the traveled way through and around obstructions in a construction or maintenance area. All warning lights shall be installed to a minimum mounting height of 36" to the bottom of the lense.
6. Construction work and road repair on County right-of-way will be done to Williamson County Standards and to the approval of the Williamson County Unified Road System.
7. I will notify the Williamson County Unified Road System and obtain approval prior to any changes from this agreement if required due to soil conditions or other problems.

6/24/03  
 DATE

Williamson County Unified Road System  
 3151 S. E. Inner Loop, Ste. B  
 Georgetown, Texas 78626

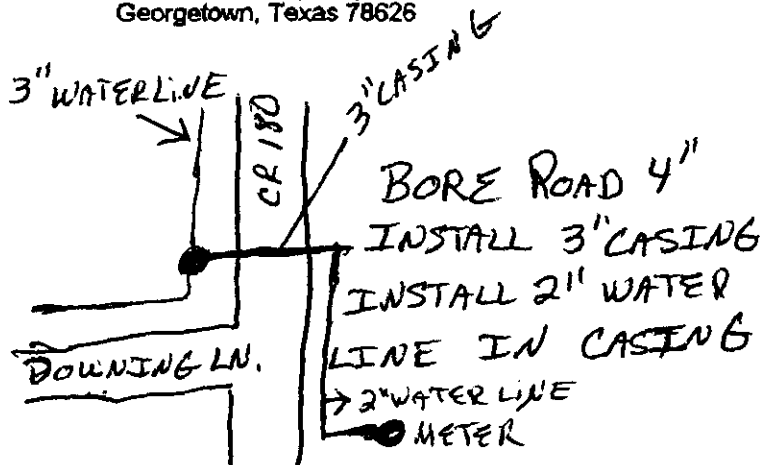
Tony Elmer  
 SIGNED

EEO RESOURCES, INC  
 CONTRACTOR (PRINT NAME)

9511 R.R. 620 N.  
 ADDRESS

AUSTIN TX 78726  
 CITY, STATE, ZIP CODE

512 335 7580  
 PHONE



## NOTICE OF PROPOSED INSTALLATION

## UTILITY LINE ON WILLIAMSON COUNTY RIGHT-OF-WAY

TO: Williamson County Unified Road System  
3151 S. E. Inner Loop, Suite B  
Georgetown, Texas 78626

DATE: 7-28-03

Formal notice is hereby given that Time Warner Cable

Company proposes to place a CATV Line

Line within the right-of-way of 181 and 180-185  
as follows: (give location, length, general design, etc.)

TWC proposes to set TWC poles in the row of 185  
to CR 180 we will trench around the curve and jump  
back on pec poles. the trench will be about 300 feet - see map

The line will be constructed and maintained on the road right-of-way as directed by the Williamson County Unified Road System in accordance with governing laws.

Our firm further understands that the County considers proper traffic control measures as those complying with applicable portions of the Texas Manual of Traffic Control Devices required for adoption by the "Transportation Code" (V.C.T.A. CH.251)

The location and description of the proposed line and appurtenances is more fully shown by      copies of drawings attached to this notice.

Construction of this line is proposed to begin on or after the 1 day of Aug 2003

APPROVAL

This application is hereby approved subject to the following understandings and restrictions.

It is expressly understood that the said County Commissioners' Court does not imply hereby to grant any right, claim, title or easement in or upon this County Road; and it is further understood that in the future, should Williamson County, for any reason, need to work, improve, relocate, widen, increase, add to, decrease, or in any manner change the structure of this road or right-of-way, this line, if affected, will be moved at the direction of the Williamson County Engineer or County Commissioner. This installation work shall not damage any part of the roadway and adequate provisions shall be made to cause a minimum of inconvenience to traffic and adjacent property owners.

APPROVED BY WILLIAMSON COUNTY COMMISSIONERS' COURT

BY: [Signature]  
COUNTY ROAD ADMINISTRATOR

DATE: 8/1/03

Firm: Time Warner Cable

[Signature]  
Authorized Signature

Jeff Mallett  
Printed Name

Address: 12012 N. Mopac

Austin TX 78758

Phone: 512-485-6772  
cell- 785-7965

Fax:     

7-29-03 Pct. 2

Row

B.C.

I, TWC, Contractor for TWC  
in Williamson County, Texas do hereby agree to the following schedules and conditions for doing work within  
the right-of-way of any Williamson County maintained road/ROW which is a public roadway  
maintained by Williamson County.

1. I will contact the Williamson County Unified Road System at least 48 hours prior to start of construction.
2. All work in the right-of-way will be done between the hours of 8:30 a.m. and 4:30 p.m. on Monday through Friday only.
3. Cuts will be opened for one-half the roadway only, with flagmen on both sides of the work area, allowing one-way traffic through. This type of operation will be held to a minimum and all advance warning signs and barricades shall be as specified in the Texas Manual on Uniform Traffic Control Devices. These cuts will also be filled and entire roadway opened at night and on weekends.
4. Roadside work in ditches alongside the trenched surface may be left opened at night, only if they can be barricaded solidly between open ditch and traveled roadway leaving a minimum 6' of road shoulder between the pavement edge and the barricades. The barricades must be reflective and lighted with warning lights and conform to the requirements of the T.M.U.T.C.D. for nighttime use.
5. Any construction area to be maintained from dusk to dawn shall have Type B High Intensity Steady Burn Warning Lights to delineate the traveled way through and around obstructions in a construction or maintenance area. All warning lights shall be installed to a minimum mounting height of 36" to the bottom of the lens.
6. Construction work and road repair on County right-of-way will be done to Williamson County Standards and to the approval of the Williamson County Unified Road System.
7. I will notify the Williamson County Unified Road System and obtain approval prior to any changes from this agreement if required due to soil conditions or other problems.

7-28-03

DATE

Williamson County Unified Road System  
3151 S. E. Inner Loop, Ste. B  
Georgetown, Texas 78626

SIGNED TWC  
CONTRACTOR (PRINT NAME)

ADDRESS

CITY, STATE, ZIP CODE

PHONE

## NOTICE OF PROPOSED INSTALLATION

## UTILITY LINE ON WILLIAMSON COUNTY RIGHT-OF-WAY

TO: Williamson County Unified Road System

DATE: 7-19-033151 S. E. Inner Loop, Suite B  
Georgetown, Texas 78626Formal notice is hereby given that JM UtilitiesCompany proposes to place a Road Bore - Wastewater MainLine within the right-of-way of Cedar Breaks Drive

as follows: (give location, length, general design, etc.)

50 Foot from the edge of asphalt of Williamsons Drive. We will be going across Cedar Breaks Dr 95 foot cut or bore at 14' deep. We are extending 18" wastewater from the North east corner of HEB to service a new Eckerd.

The line will be constructed and maintained on the road right-of-way as directed by the Williamson County Unified Road System in accordance with governing laws.

Our firm further understands that the County considers proper traffic control measures as those complying with applicable portions of the Texas Manual of Traffic Control Devices required for adoption by the "Transportation Code" (V.C.T.A. CH.251)

The location and description of the proposed line and appurtenances is more fully shown by        copies of drawings attached to this notice.

Construction of this line is proposed to begin on or after the 21 day of July 2003.

APPROVAL

This application is hereby approved subject to the following understandings and restrictions.

It is expressly understood that the said County Commissioners' Court does not imply hereby to grant any right, claim, title or easement in or upon this County Road; and it is further understood that in the future, should Williamson County, for any reason, need to work, improve, relocate, widen, increase, add to, decrease, or in any manner change the structure of this road or right-of-way, this line, if affected, will be moved at the direction of the Williamson County Engineer or County Commissioner. This installation work shall not damage any part of the roadway and adequate provisions shall be made to cause a minimum of inconvenience to traffic and adjacent property owners.

APPROVED BY WILLIAMSON COUNTY COMMISSIONERS' COURT

BY: [Signature]  
COUNTY ROAD ADMINISTRATOR

DATE: 7/31/03Firm: JM Utilities

[Signature]  
Authorized Signature

Joe Miller President  
Printed Name

Address: JM Utilities  
701 Brushy Creek Rd.  
Cedar Park, Texas 78613

Phone: 512-331-1217Fax: 512-331-1165

7-31-03 Pdf. 3  
Road Bore

BC,



**CONTRACTOR'S LIABILITY AGREEMENT**

I, Joe Miller, Contractor for JM Utilities  
 in Williamson County, Texas do hereby agree to the following schedules and conditions for doing work within  
 the right-of-way of Cedar Breaks Drive which is a public roadway  
 maintained by Williamson County.

1. I will contact the Williamson County Unified Road System at least 48 hours prior to start of construction.
2. All work in the right-of-way will be done between the hours of 8:30 a.m. and 4:30 p.m. on Monday through Friday only.
3. Cuts will be opened for one-half the roadway only, with flagmen on both sides of the work area, allowing one-way traffic through. This type of operation will be held to a minimum and all advance warning signs and barricades shall be as specified in the Texas Manual on Uniform Traffic Control Devices. These cuts will also be filled and entire roadway opened at night and on weekends.
4. Roadside work in ditches alongside the trenched surface may be left opened at night, only if they can be barricaded solidly between open ditch and traveled roadway leaving a minimum 6' of road shoulder between the pavement edge and the barricades. The barricades must be reflective and lighted with warning lights and conform to the requirements of the T.M.U.T.C.D. for nighttime use.
5. Any construction area to be maintained from dusk to dawn shall have Type B High Intensity Steady Burn Warning Lights to delineate the traveled way through and around obstructions in a construction or maintenance area. All warning lights shall be installed to a minimum mounting height of 36" to the bottom of the lens.
6. Construction work and road repair on County right-of-way will be done to Williamson County Standards and to the approval of the Williamson County Unified Road System.
7. I will notify the Williamson County Unified Road System and obtain approval prior to any changes from this agreement if required due to soil conditions or other problems.

DATE

Williamson County Unified Road System  
 3151 S. E. Inner Loop, Ste. B  
 Georgetown, Texas 78626

SIGNED

Joe Miller  
 CONTRACTOR (PRINT NAME)

JM Utilities  
701 Brushy Creek Rd.  
 ADDRESS

Cedar Park, Texas 78613  
 CITY, STATE, ZIP CODE

512-331-1217  
 PHONE



1700 N. Austin Avenue, TXK12GRT  
Georgetown, TX 78626

Date 7-24-03

Williamson County Unified Road System  
Attention: Sharon Benedict  
1900 Georgetown Inner Loop, Suite B  
Georgetown, TX 78626

SUBJECT: ROW 3 Exchange GEORGETOWN Work Order # 5438-3P00JWW

Enclosed are three (3) copies of ED-135 and work location sketch showing the location of our proposed buried cable line on County Road 150 In Williamson County at WILBULL, Texas.

This work is to be completed on the above referenced work order that is scheduled for 9-8-03. If you have any questions concerning this order, please contact me at 512-869-2257.

Upon your review, please sign the original form and return it for our files.

Sincerely,

*for* Daniel Dobias  
Supervisor-Network Engineering

DD/kjh  
Attachments



## UTILITY LINE ON WILLIAMSON COUNTY RIGHT-OF-WAY

TO: Williamson County Unified Road System  
1900 Georgetown Inner Loop, Suite B  
Georgetown, Texas 78626

DATE: 7-24-03Formal notice is hereby given that VERIZON SOUTHWESTCompany proposes to place a DIRECT BURIED COPPER TELEPHONEline within the right-of-way of CO. RD 150  
as follows: (give location, length, general design, etc.)

BEGINNING AT A POINT ON THE SOUTH SIDE OF CO RD 150, 3833' EAST OF THE INTERSECTION WITH N. I.H. 35, PLACE A DIRECT BURIED CABLE WEST FOR A DISTANCE OF 195 FT. FROM THIS POINT, CROSS UNDER CO. RD 150 THRU AN EXISTING PERMITTED ROAD SOLE TO ADJACENT PROPERTY ON THE NORTH SIDE OF CO. RD. 150. CABLE TO BE BURIED AT A MINIMUM DEPTH OF 30 INCHES AND A MAXIMUM DISTANCE OF 5 FEET INTO CO. R.O.W

The line will be constructed and maintained on the road right-of-way as directed by the Williamson County Unified Road System in accordance with governing laws.

Our firm further understands that the County considers proper traffic control measures as those complying with applicable portions of the Texas Manual of Traffic Control Devices required for adoption by the "Transportation Code" (V.C.T.A. CH.251)

The location and description of the proposed line and appurtenances is more fully shown by 3 copies of drawings attached to this notice.

Construction of this line is proposed to begin on or after the 8<sup>th</sup> day of SEPTEMBER 2003.APPROVAL

This application is hereby approved subject to the following understandings and restrictions.

It is expressly understood that the said County Commissioners' Court does not imply hereby to grant any right, claim, title or easement in or upon this County Road; and it is further understood that in the future, should Williamson County, for any reason, need to work, improve, relocate, widen, increase, add to, decrease, or in any manner change the structure of this road or right-of-way, this line, if affected, will be moved at the direction of the Williamson County Engineer or County Commissioner. This installation work shall not damage any part of the roadway and adequate provisions shall be made to cause a minimum of inconvenience to traffic and adjacent property owners.

APPROVED BY WILLIAMSON COUNTY COMMISSIONERS' COURT

BY: [Signature]  
COUNTY ROAD ADMINISTRATORDATE: 8/1/03Firm: VERIZON SOUTHWEST[Signature]  
Authorized Signaturefor Daniel Dobias  
Printed Name  
Address: 1700 N. AUSTIN AVE.  
GEORGETOWN, TX. 78626Phone: 512-869-2257Fax: 512-8692291Pct. 3**received**  
7-31-038-1-03P.O.W  
B.C.

## UTILITY LINE ON WILLIAMSON COUNTY RIGHT-OF-WAY

TO: Williamson County Unified Road System  
1900 Georgetown Inner Loop, Suite B  
Georgetown, Texas 78626

DATE: 7-14-03Formal notice is hereby given that VERIZON SOUTHWESTCompany proposes to place a DIRECT BURIED COPPER TELEPHONEline within the right-of-way of CO. RD 150  
as follows: (give location, length, general design, etc.)

BEGINNING AT A POINT ON THE SOUTH SIDE OF CO RD 150, 3833' EAST OF THE INTERSECTION WITH N. I.H. 35, PLACE A DIRECT BURIED CABLE WEST FOR A DISTANCE OF 195 FT. FROM THIS POINT, CROSS UNDER CO. RD 150 THEN AN EXISTING PERMITTED ROAD BORE TO PRIVATE PROPERTY ON THE NORTH SIDE OF CO. RD. 150. CABLE TO BE BURIED AT A MINIMUM DEPTH OF 30 INCHES AND A MAXIMUM DISTANCE OF 5 FEET INTO CO. R.O.W

The line will be constructed and maintained on the road right-of-way as directed by the Williamson County Unified Road System in accordance with governing laws.

Our firm further understands that the County considers proper traffic control measures as those complying with applicable portions of the Texas Manual of Traffic Control Devices required for adoption by the "Transportation Code" (V.C.T.A. CH.251)

The location and description of the proposed line and appurtenances is more fully shown by 3 copies of drawings attached to this notice.

Construction of this line is proposed to begin on or after the 8<sup>th</sup> day of SEPTEMBER 2003.

APPROVAL

This application is hereby approved subject to the following understandings and restrictions.

It is expressly understood that the said County Commissioners' Court does not imply hereby to grant any right, claim, title or easement in or upon this County Road; and it is further understood that in the future, should Williamson County, for any reason, need to work, improve, relocate, widen, increase, add to, decrease, or in any manner change the structure of this road or right-of-way, this line, if affected, will be moved at the direction of the Williamson County Engineer or County Commissioner. This installation work shall not damage any part of the roadway and adequate provisions shall be made to cause a minimum of inconvenience to traffic and adjacent property owners.

APPROVED BY WILLIAMSON COUNTY COMMISSIONERS' COURT

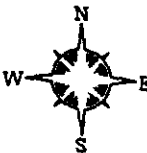
BY: \_\_\_\_\_  
COUNTY ROAD ADMINISTRATOR

DATE: \_\_\_\_\_

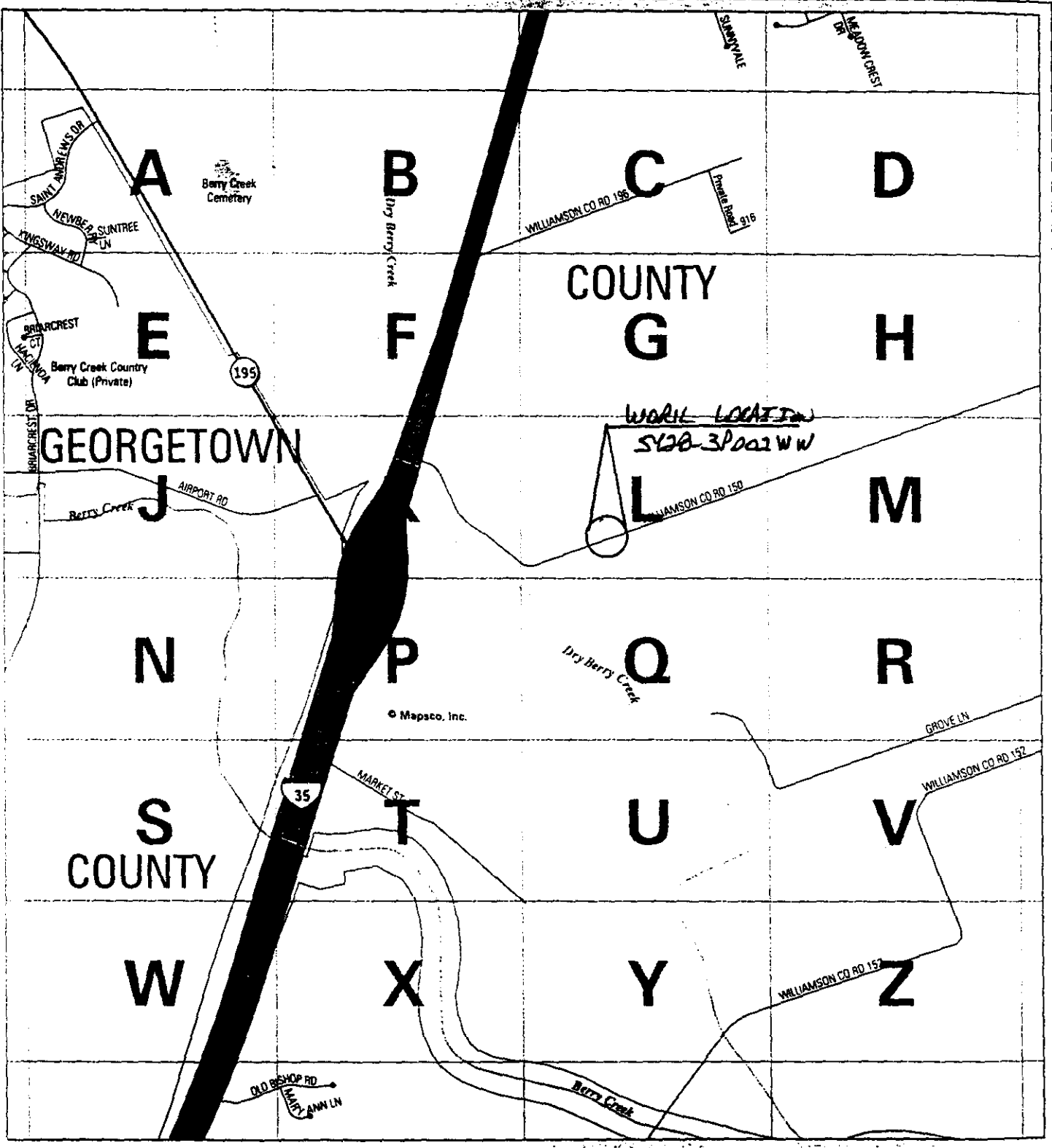
Firm: VERIZON SOUTHWESTL. Dobias  
Authorized Signaturefor Daniel Dobias  
Printed Name  
Address: 1700 N. AUSTIN AVE.  
GEORGETOWN, TX. 78626Phone: 512-869-2257Fax: 512-8692291

227

THIS PAGE ALSO APPEARS IN THE  
MAPSCO AUSTIN STREET GUIDE  
AS PAGE 227.




CONTINUED ON MAP 226



CONTINUED ON MAP 226

CONTINUED ON MAP 227

CONTINUED ON MAP 228



COPYRIGHT 2002 by MAPSCO, INC. - ALL RIGHTS RESERVED

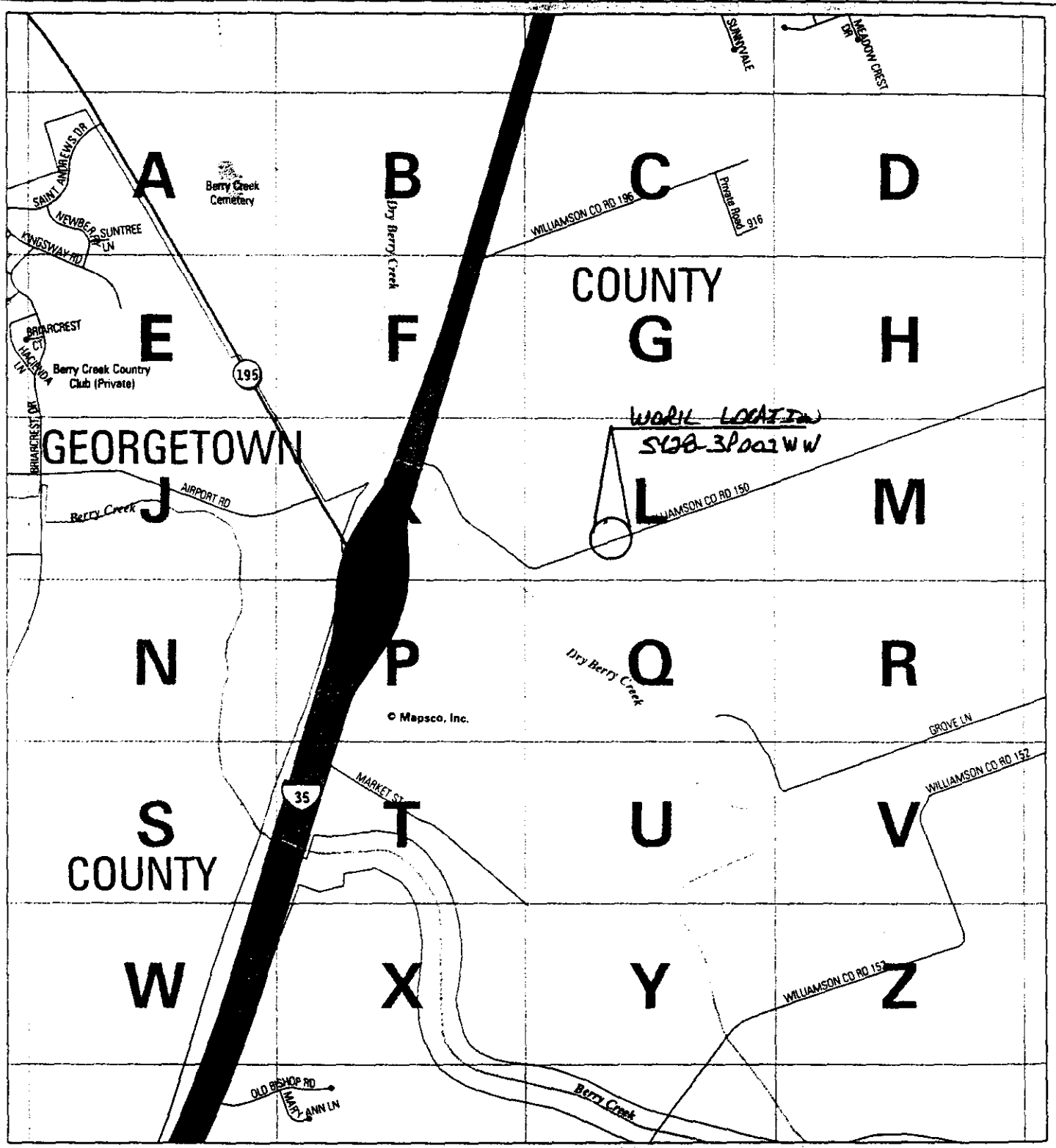


227

THIS PAGE ALSO APPEARS IN THE  
MAPSCO AUSTIN STREET GUIDE  
AS PAGE 227.



CONTINUED ON MAP 197



CONTINUED ON MAP 226

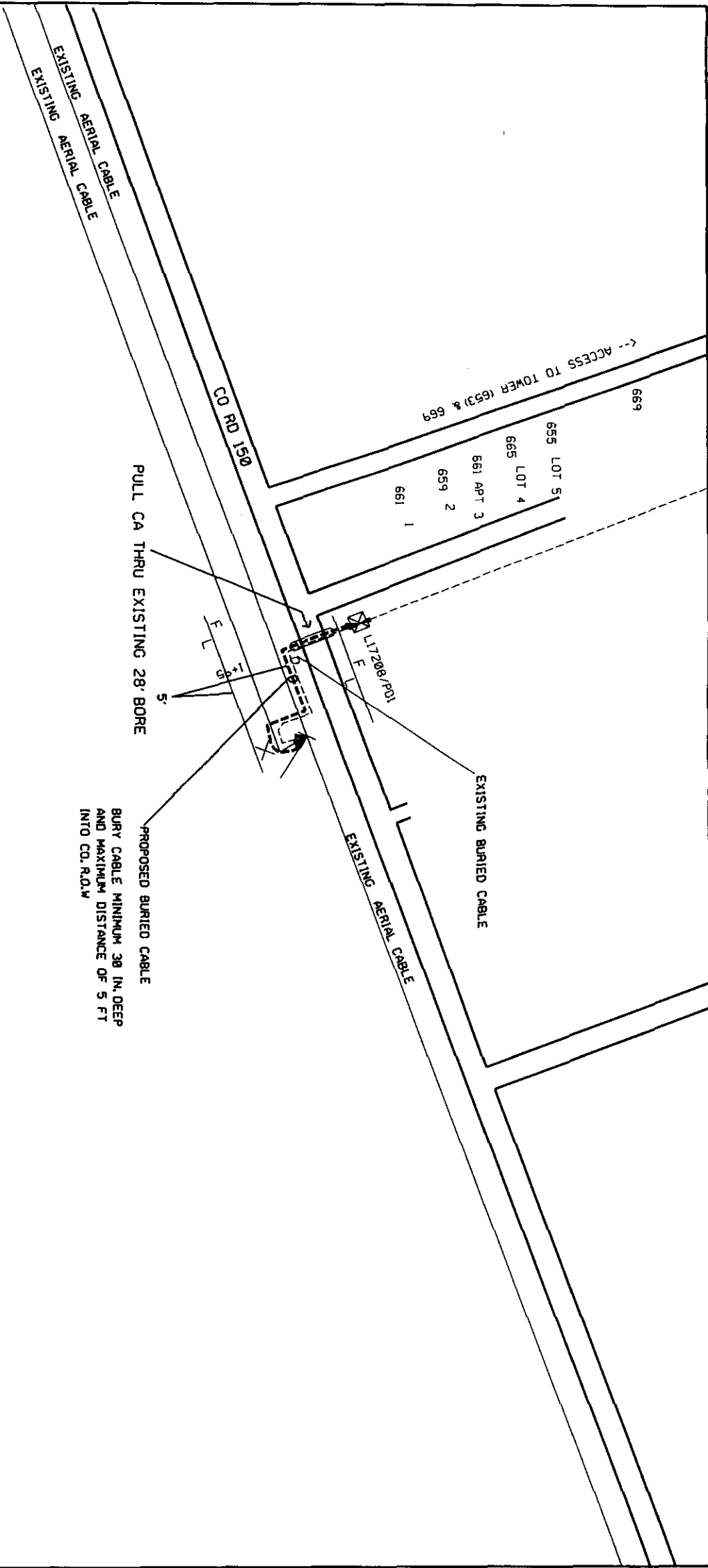
CONTINUED ON MAP 257

CONTINUED ON MAP 228



COPYRIGHT 2002 by MAPSCO, INC. - ALL RIGHTS RESERVED

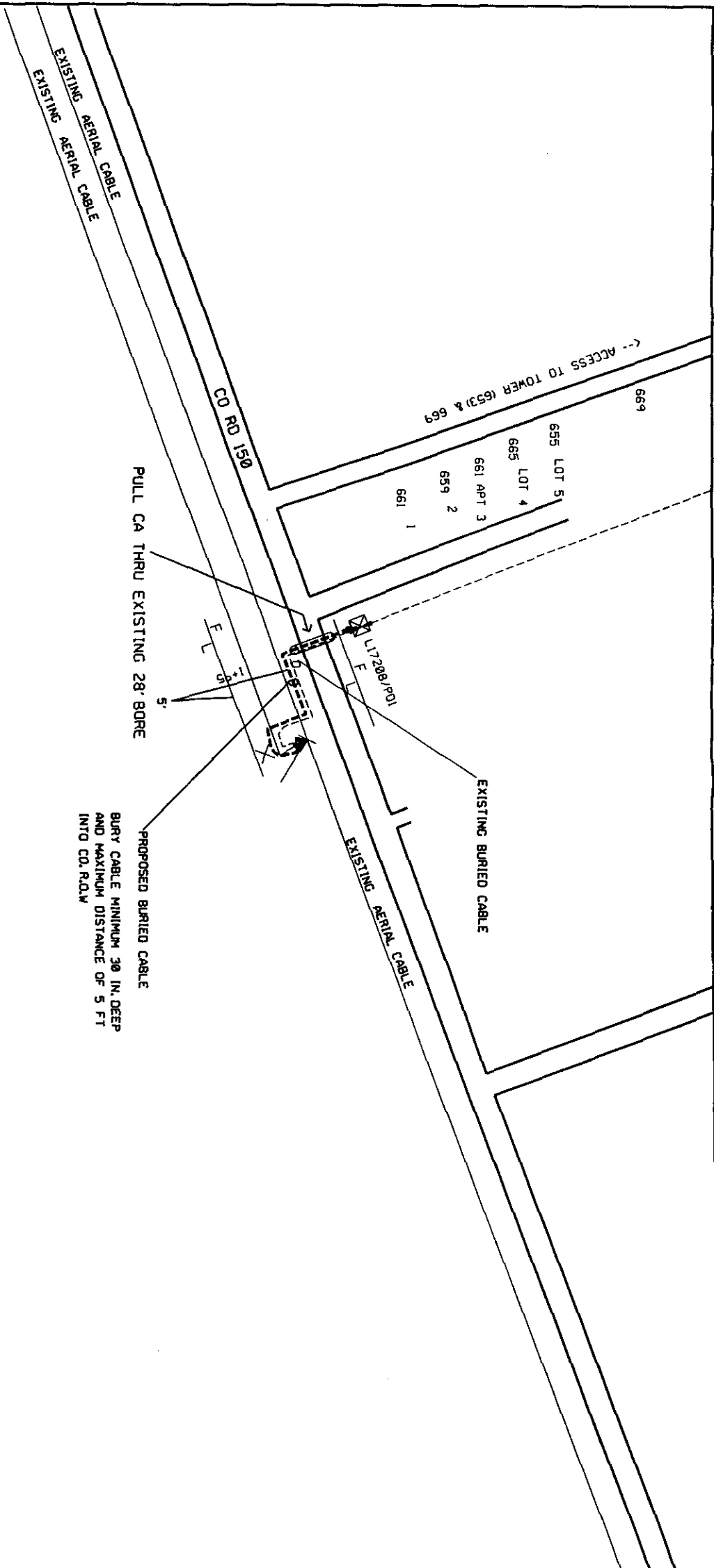




NOTE AREA— CONTACT WILLIAMSON CO 48 HRS B4 CONST START: 943-1100  
CONTACT JONAH WATER B4 DIGGING: 863-2235

GEORGETOWN

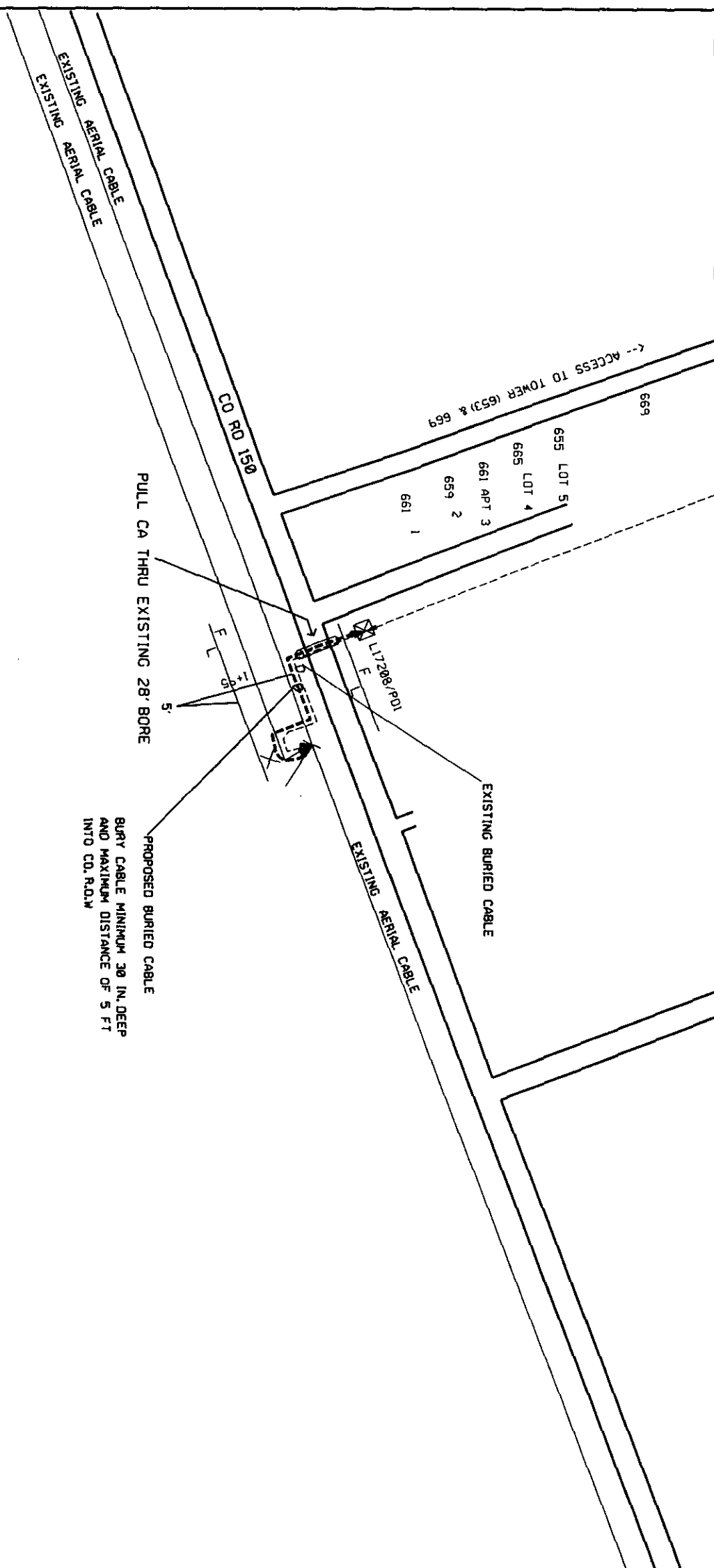
VERIZON SII		AREA		STATE: TX	
DIVISION: SOUTHWEST		EXCH: 5428		REM. CO.: 000	
W.C.I. 8630 (NO NO.) 3P802M		CONTROL NUMBER:			
TITLE: CO. ROW PERMIT SKETCH (TAX DIST.)		SAL:			
TWP:		RNG:		SEC:	
DATE: 07/17/03		REV. DATE:		SCALE: 1"=100'	
FILE: WPS		DRWN LF		ENG LF	
		APRVD		PRINT 1 OF 1	



NOTE AREA—  
CONTACT WILLIAMSON CO 48 HRS B4 CONST START: 943-1100  
CONTACT JONAH WATER B4 DIGGING: 863-2235

GEORGETOWN

VERIZON S11		AREA		STATE: TX	
DIVISION: SOUTHWEST		EXCH: 5428		REM. CO: 000	
W.C.: 0630		WO NO: 3P002W		CONTROL NUMBER:	
TITLE: CO. ROW PERMIT SKETCH		TAX DST:			
TWP:	RNG:	SEC:	SAL:		
DATE: 07/17/03		REV. DATE:		SCALE: 1"=100'	
FILE:	WPS	DRAW	ENG	APPROV	PRINT
	LF	LF			1 OF 1



NOTE AREA —

CONTACT WILLIAMSON CO 48 HRS B4 CONST START: 943-1100

CONTACT JONAH WATER B4 DIGGING: 863-2235

VERIZON		SII		AREA		STATE: TX	
DIVISION: SOUTHWEST		EACH: 5/128		REM. CO.: 000			
W.C.: 0630		WO NO.: 3P002W		CONTROL NUMBER:			
TITLE: CO. ROV PERMIT SKETCH		TAX DST.:					
TWP:		RNG.:		SEC.:		SAL.:	
DATE: 07/17/03		REV. DATE:		SCALE: 1"=100'			
FILE:		WPS		DRAWN		ENG	
		LF		LF		APPRVD	
						PRINT	
						1 OF 1	

**Consent Agenda**

The Consent Agenda includes non-controversial and routine items that the Court may act on with one single vote. The Judge or a Commissioner may pull any item from the Consent Agenda in order that the court discuss and act upon it individually as part of the Regular Agenda.

(Items 5- 15)

**AGENDA ITEM 5**

Consider approving a line item transfer for Parks Department:

From:	0100-0510-004999	Miscellaneous	7,150.00
	0100-0510-005000	Capital Outlay	7,425.00
	0100-0510-005750	Office Furniture >5,000	6,000.00
	0100-0510-005751	Office Equipment >5,000	1,400.00
To:	0100-0510-004542	Grounds Maintenance	3,050.00
	0100-0510-003001	Small Equipment & Tools	7,425.00
	0100-0510-003554	Chemicals Roadside spraying	4,100.00
	0100-0510-003005	Office Furniture <5,000	7,400.00

Moved: **Commissioner Limmer**

Seconded: **Commissioner Boatright**

Motion: To approve a line item transfer for Parks Department:

From:	0100-0510-004999	Miscellaneous	7,150.00
	0100-0510-005000	Capital Outlay	7,425.00
	0100-0510-005750	Office Furniture >5,000	6,000.00
	0100-0510-005751	Office Equipment >5,000	1,400.00
To:	0100-0510-004542	Grounds Maintenance	3,050.00
	0100-0510-003001	Small Equipment & Tools	7,425.00
	0100-0510-003554	Chemicals Roadside spraying	4,100.00
	0100-0510-003005	Office Furniture <5,000	7,400.00

Vote: 4 - 0

< Attachment >