

**AGENDA ITEM 4**

Consider noting in minutes any off right-of-way work on any County road done by Road & Bridge Unified System.

Moved: **Judge Doerfler**

Seconded: **Commissioner Boatright**

Motion: To note in the minutes that there were no off right-of-way work requests on any County road done by Road & Bridge Unified System, and to note the following utility requests:

**Grande Communications, Inc.** for road bore and cut on Anderson Mill Road at Pond Springs Road.

**Jonah Water S.U.D.** for road bore CR 327.

Vote: 3 – 0. **Commissioner Limmer was absent from the dais.**

< Attachment >

**WILLIAMSON COUNTY URS**  
Utility Requests – 06/03/03

**Precinct I**

A. Grande Communications, Inc.

1. Anderson Mill Rd. @ Pond Springs Rd. – Road bore & cut

**Precinct II**

**Precinct III**

A. Jonah Water S.U.D.

1. CR 327 – Road bore

**Precinct IV**

*noted 6-3-03*  
*John C. Doerfler*

NOTICE OF PROPOSED INSTALLATION  
UTILITY LINE ON WILLIAMSON COUNTY RIGHT-OF-WAY

TO: Williamson County Unified Road System  
3151 S. E. Inner Loop, Suite B  
Georgetown, Texas 78626

DATE: 5-20-03

Formal notice is hereby given that GRANDE COMMUNICATIONS, INC.

Company proposes to place a FIBER OPTIC CABLE

Line within the right-of-way of POND SPRINGS RD AND ANERSON MILL RD.  
as follows: (give location, length, general design, etc.)

75' OF DIR BORE, 5' STREET CUT TO ENTER EXISTING MAN HOLE, FOR RELOCATION PER TXDOT'S JOHNNY FOHN. THIS IS A RELOCATION MANDATED BY WILLIAMSON CO. AND TXDOT FOR ANDERSON MILL ROAD AND DRAINAGE IMPROVEMENTS.

The line will be constructed and maintained on the road right-of-way as directed by the Williamson County Unified Road System in accordance with governing laws.

Our firm further understands that the County considers proper traffic control measures as those complying with applicable portions of the Texas Manual of Traffic Control Devices required for adoption by the "Transportation Code" (V.C.T.A. CH.251)

The location and description of the proposed line and appurtenances is more fully shown by 3 copies of drawings attached to this notice.

Construction of this line is proposed to begin on or after the 26TH day of MAY 2003.

APPROVAL

This application is hereby approved subject to the following understandings and restrictions.

It is expressly understood that the said County Commissioners' Court does not imply hereby to grant any right, claim, title or easement in or upon this County Road; and it is further understood that in the future, should Williamson County, for any reason, need to work, improve, relocate, widen, increase, add to, decrease, or in any manner change the structure of this road or right-of-way, this line, if affected, will be moved at the direction of the Williamson County Engineer or County Commissioner. This installation work shall not damage any part of the roadway and adequate provisions shall be made to cause a minimum of inconvenience to traffic and adjacent property owners.

APPROVED BY WILLIAMSON COUNTY COMMISSIONERS' COURT

BY: [Signature]  
COUNTY ROAD ADMINISTRATOR

DATE: 5/28/03

Firm: GRANDE COMMUNICATIONS, INC.

[Signature]  
Authorized Signature

GREGORY PEPPER

Printed Name

Address: 13505 BURNET RD

AUSTIN, TX 78727

Phone: 512-220-3269

Fax: 512-220-4810

**received**  
**5-22-03**

5-28-03  
Road Bore  
street cut  
BSC

*hand on file in office*

CONTRACTOR'S LIABILITY AGREEMENT

I, Brian Schneider, Contractor for Grande  
 in Williamson County, Texas do hereby agree to the following schedules and conditions for doing work within  
 the right-of-way of Anderson Mill Rd & Pond Springs Rd. which is a public roadway  
 maintained by Williamson County.

1. I will contact the Williamson County Unified Road System at least 48 hours prior to start of construction.
2. All work in this right-of-way will be done between the hours of 8:30 a.m. and 4:30 p.m. on Monday through Friday only.
3. Cuts will be opened for one-half the roadway only, with flagmen on both sides of the work area, allowing one-way traffic through. This type of operation will be held to a minimum and all advance warning signs and barricades shall be as specified in the Texas Manual on Uniform Traffic Control Devices. These cuts will also be filled and entire roadway opened at night and on weekends.
4. Roadside work in ditches alongside the trenched surface may be left opened at night, only if they can be barricaded solidly between open ditch and traveled roadway leaving a minimum 6' of road shoulder between the pavement edge and the barricades. The barricades must be reflective and lighted with warning lights and conform to the requirements of the T.M.U.T.C.D. for nighttime use.
5. Any construction area to be maintained from dusk to dawn shall have Type B High Intensity Steady Burn Warning Lights to delineate the traveled way through and around obstructions in a construction or maintenance area. All warning lights shall be installed to a minimum mounting height of 36" to the bottom of the lens.
6. Construction work and road repair on County right-of-way will be done to Williamson County Standards and to the approval of the Williamson County Unified Road System.
7. I will notify the Williamson County Unified Road System and obtain approval prior to any changes from this agreement if required due to soil conditions or other problems.

5-22-03  
 DATE

Williamson County Unified Road System  
 3151 S. E. Inner Loop, Ste. 13  
 Georgetown, Texas 78626

Brian Schneider  
 SIGNED  
Brian Schneider  
 CONTRACTOR (PRINT NAME)  
P.O. Box 1303  
 ADDRESS  
Elain, TX 78621  
 CITY, STATE, ZIP CODE  
512-844-8624  
 PHONE

1172

S & S CABLE COMMUNICATIONS, INC.  
136 SHENANDOAH TRAIL  
ELGIN, TEXAS 78621

ELGIN BANK  
ELGIN, TEXAS 78621  
88-497-1149

5/21/2003

PAY TO THE ORDER OF Williamson County Unified Road System

\$ \*\*120.00

One Hundred Twenty and 00/100\*\*\*\*\* DOLLARS

Williamson County Unified Road System  
3151 S.E. Inner Loop, Suite B  
Georgetown, Texas 78626

MEMO

Permit for Anderson Mill @ Pond Springs Rd.

*P. Maynard*

⑈001172⑈ ⑆114904979⑆ ⑈310⑈0098⑈7⑈


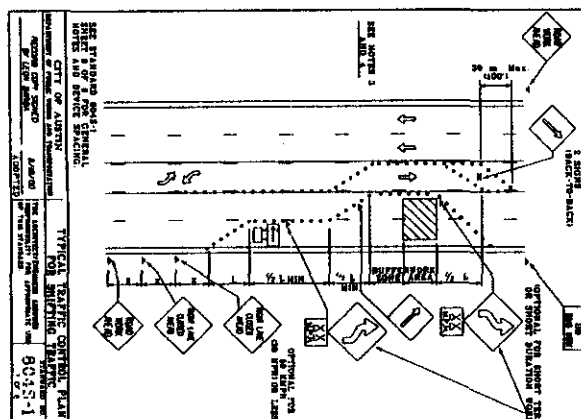
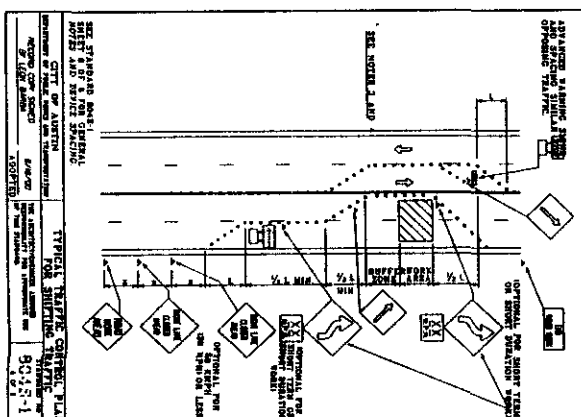
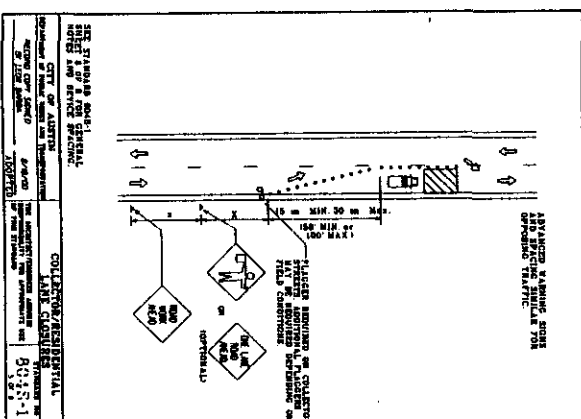
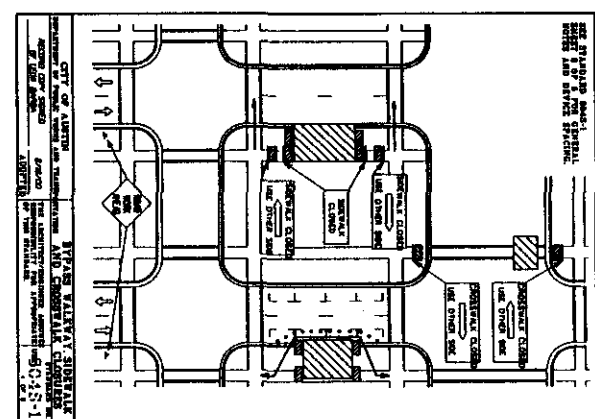
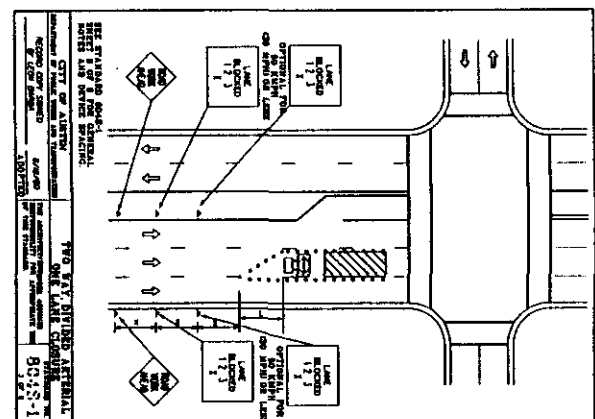
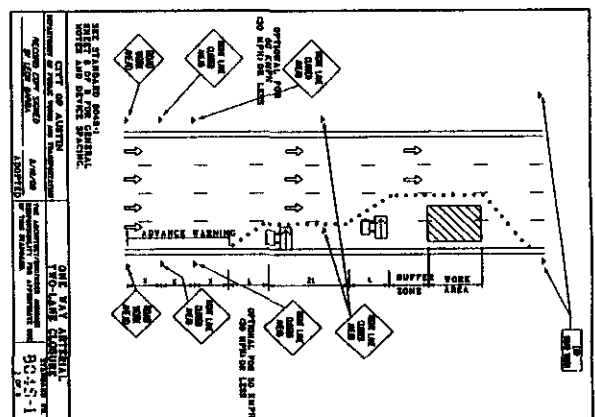
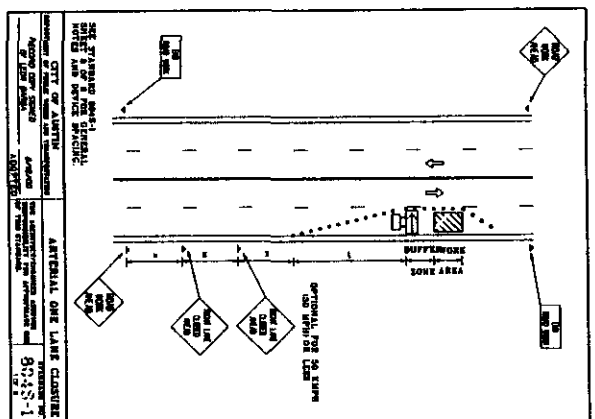
WILLIAMSON COUNTY 29957

Department *2112* Date: *5-22* 20 *03*  
Received From *S & S Cable Communications, Inc.*  
Address *136 Shenandoah Trl.*  
*Elgin, Tx 78621*  
Amount *One hundred twenty & 00/100* \$ *120.00*  
*cf. # 1172* ☐ Cash ☒ Check ☐ Money Order  
For: *Utility Permit on Anderson Mill @*  
*Pond Springs Rd.*

Received By: *S P Boudet*

Security Features Included. Details on back.





CALL BEFORE YOU DIG  
UNDERGROUND SERVICE ALERT  
48 HOUR NOTICE REQUIRED.  
ENTER 1-800-DIGTSS

UNDERGROUND UTILITIES HAVE BEEN PLOTTED FROM AVAILABLE RECORDS AND FIELD OBSERVATIONS BUT ARE NOT NECESSARILY EXACT. IT IS THE CONTRACTOR'S RESPONSIBILITY TO FIELD LOCATE ALL UNDERGROUND DISTRIBUTIONS AND UTILITIES PRIOR TO CONSTRUCTION. COMPLETE REPAIR OF ANY AND ALL DAMAGES INCURRED SHALL BE AT THE EXPENSE OF THE CONTRACTOR.

DATE	DESCRIPTION	TOTALS
------	-------------	--------

**Grande**  
Communications

**SUBJECT:**

## TRAFFIC TYPICALS BOOST

TRACKING NUMBER

FROM: GRANDE COMMUNICATIONS

DRAWN BY: \_\_\_\_\_  
SCALE: \_\_\_\_\_

**G. PEPPER**

FIELD NO:

DATE:

G.PEPPER

APPROVED BY:

EE7:





CALL BEFORE YOU DIG  
UNDERGROUND SERVICE ALERT  
800-4-A-SHIELD  
OR 1-800-485-5828

UNDERGROUND UTILITIES HAVE BEEN LOCATED FROM AVAILABLE RECORDS AND FIELD OBSERVATIONS BUT ARE NOT NECESSARILY EXACT. IT IS THE CONTRACTOR'S RESPONSIBILITY TO FIELD LOCATE ALL UNDERGROUND UTILITIES PRIOR TO CONSTRUCTION. COMPLETE REPAIR OF ANY AND ALL DAMAGES INCURRED SHALL BE AT THE DISCRETION OF THE CONTRACTOR.

DATE DESCRIPTION TOTALS

**Grande**  
Communications

PROJECT: TRAFFIC TYPICALS BOAZ

TRACKING NUMBER:

FROM: GRANDE COMMUNICATIONS

TO: CITY OF AUSTIN, TX

DRAWN BY: G. PEPPER

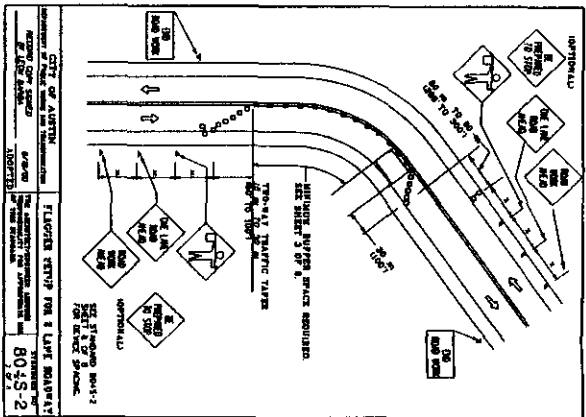
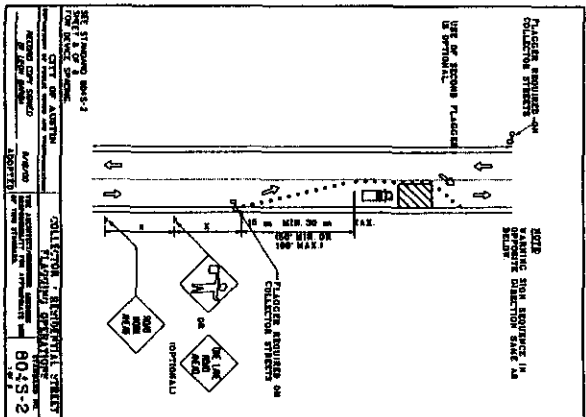
FILED BY: G. PEPPER

APPROVED BY:

SCALE: N.T.S.

DATE:

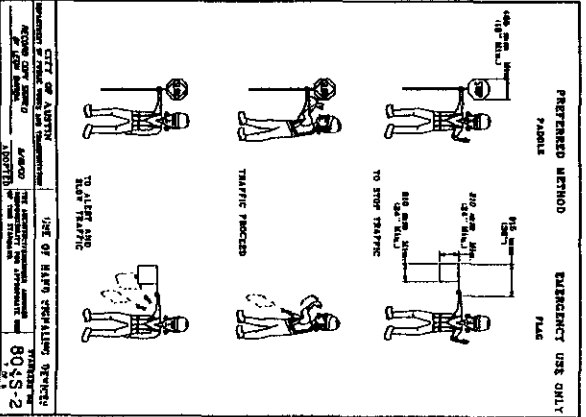
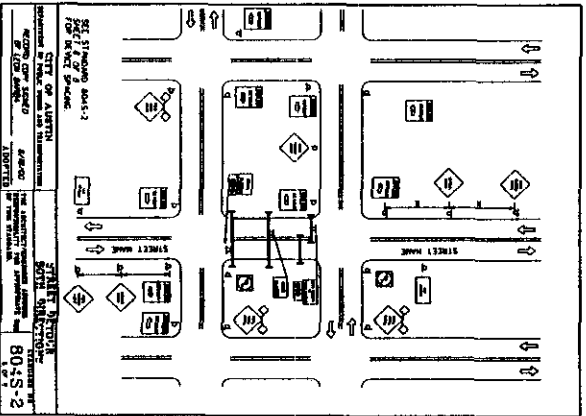
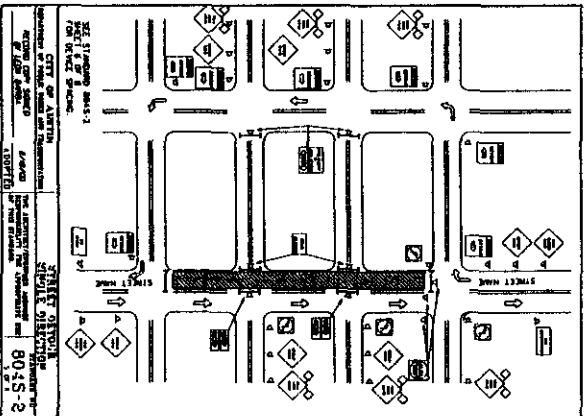
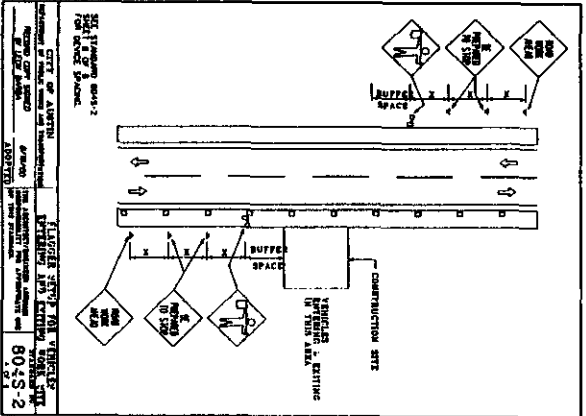
SHEET: 3 OF 5



1. THE TABLE BELOW IS FOR USE IN DETERMINING THE REQUIRED FLASHER RATES FOR VARIOUS TRAFFIC VOLUMES. THE TABLE IS BASED ON THE FOLLOWING ASSUMPTIONS:

TRAFFIC VOLUME (VPH)	FLASHER RATE (PERCENT)
100	10
200	15
300	20
400	25
500	30
600	35
700	40
800	45
900	50
1000	55
1100	60
1200	65
1300	70
1400	75
1500	80
1600	85
1700	90
1800	95
1900	100

2. THE FLASHER RATE SHOULD BE ADJUSTED UP OR DOWN AS NECESSARY TO REFLECT THE ACTUAL TRAFFIC VOLUME. THE FLASHER RATE SHOULD BE ADJUSTED UP OR DOWN AS NECESSARY TO REFLECT THE ACTUAL TRAFFIC VOLUME.



1. THE TABLE BELOW IS FOR USE IN DETERMINING THE REQUIRED FLASHER RATES FOR VARIOUS TRAFFIC VOLUMES. THE TABLE IS BASED ON THE FOLLOWING ASSUMPTIONS:

TRAFFIC VOLUME (VPH)	FLASHER RATE (PERCENT)
100	10
200	15
300	20
400	25
500	30
600	35
700	40
800	45
900	50
1000	55
1100	60
1200	65
1300	70
1400	75
1500	80
1600	85
1700	90
1800	95
1900	100

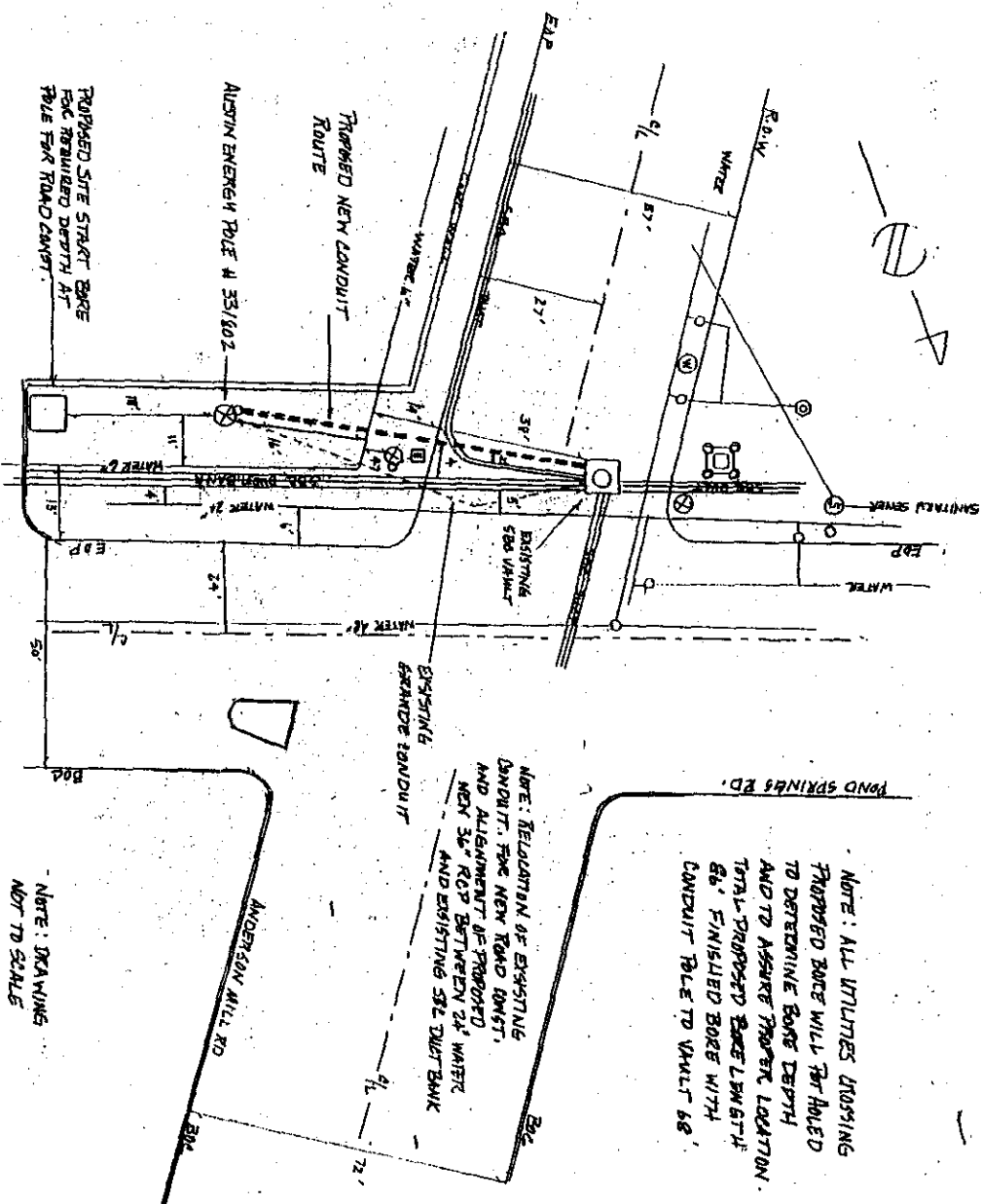
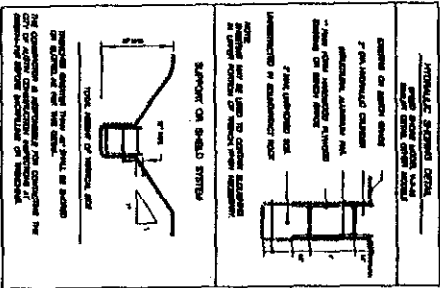
2. THE FLASHER RATE SHOULD BE ADJUSTED UP OR DOWN AS NECESSARY TO REFLECT THE ACTUAL TRAFFIC VOLUME. THE FLASHER RATE SHOULD BE ADJUSTED UP OR DOWN AS NECESSARY TO REFLECT THE ACTUAL TRAFFIC VOLUME.





CONSTRUCTION NOTES:

1. CONTRACTOR IS RESPONSIBLE FOR ALL STREET AND PAVEMENT RESTORATION TO MEET OR EXCEED PRE-CONSTRUCTION CONDITION.
2. PRIOR TO BEGINNING ANY CONSTRUCTION, THE CONTRACTOR SHALL NOTIFY ALL RESIDENTS WITHIN THE LOC.
3. THE CONTRACTOR SHALL PROVIDE RESIDENTS WITH CONVENIENT ACCESS TO ALL RESIDENTIAL DRIVEWAYS WITHIN CONSTRUCTION AREA.
4. PRIOR TO THE CLOSE OF EACH BUSINESS DAY, THE CONTRACTOR SHALL BE RESPONSIBLE FOR BACKFILLING TRENCHES WITHIN STREET PAVING OR PROVIDE THE SAFE PUBLIC ACCESS OVER TRENCHES LEFT OPEN.
5. THE CONTRACTOR IS RESPONSIBLE FOR SUFFICIENTLY BACKFILLING THE CONSTRUCTION AREA.
6. REMEDIATION OF ANY TREE REQUIRES THE USE OF EROSION AND SEDIMENTATION CONTROL WITHIN 30 FT OF THE LOC.
7. IN ADDITION TO PERSON LOCATES IDENTIFIED IN THE FIELD, THE LOCATION OF EXISTING UTILITIES DERIVED ON THIS SHEET WERE TAKEN FROM THE BEST DOCUMENTS AVAILABLE. IT IS THE RESPONSIBILITY OF THE CONTRACTOR TO VERIFY AND RESPECT ALL LOCATE MARKERS AND/OR UTILITY LOCATIONS.
8. THERE ARE THREE AREAS AUTHORIZED FOR THIS PROJECT, WHERE TRAFFIC LANE CLOSURES ARE NECESSARY. THE CONTRACTOR SHALL FOLLOW THE CITY OF AUSTIN GUIDELINES FOR SUCH LANE CLOSURES (SEE CIVIL DIVISION'S CONTACT COA TRANSPORTATION DEPT. FOR APPROVALS).
9. ANY TRENCH DEEPER THAN 4' IN DEPTH TO BE SHORED OR SLOPED AS DESIGNED IN DETAIL DRAWING (THIS PAGE).
10. THE CONTRACTOR IS RESPONSIBLE IN CONDUCTING THE MILLERSON COUNTY ROAD DEPT. LEFT FROM TO TRENCHING/SHORING AND/OR BACKFILLING.



NOTE: ALL UTILITIES DISMISSED  
THROTTLED BORE WITH 10' HOLED  
TO DETERMINE BORE DEPTH  
AND TO ASSURE THROTTLED LOCATION.  
TOTAL THROTTLED BORE LENGTH  
86' FINISHED BORE WITH  
CONDUIT TIE TO VAULT 68'

NOTE: RELATION OF EXISTING  
CONDUIT, THE NEW ROAD DIST.  
AND ALIGNMENT OF THROTTLED  
NEW 36\"/>

NOTE: DRAWING  
NOT TO SCALE

DATE	DESCRIPTION	TOTALS

PROJECT:		TRACKING NUMBER:	
FROM: GRANDE COMMUNICATIONS		TO: CITY OF AUSTIN, TX	
DATE:		SCALE:	
DRAWN BY: G. REPPER		N.T.S.	
FILED BY: PAUL BLOODY FRAZER		DATE:	
APPROVED BY:		SHEET:	
		5 OF 5	

CALL BEFORE YOU DIG  
UNDERGROUND SERVICE ALERT  
48 HOUR NOTICE REQUIRED  
BUT NOT NECESSARILY EXACT. IT IS THE CONTRACTOR'S RESPONSIBILITY TO FIELD LOCATE  
ALL UNDERGROUND OBSTRUCTIONS AND UTILITIES PRIOR TO CONSTRUCTION. COMPLETE REPAIR OF  
ANY AND ALL DAMAGES INCURRED SHALL BE AT THE EXPENSE OF THE CONTRACTOR.



NOTICE OF PROPOSED INSTALLATION  
UTILITY LINE ON WILLIAMSON COUNTY RIGHT-OF-WAY

TO: Williamson County Unified Road System  
3151 S. E. Inner Loop, Suite B  
Georgetown, Texas 78626

DATE: 5-21-03

Formal notice is hereby given that JONAH WATER S.U.D.

Company proposes to place a ROAD BORE

Line within the right-of-way of County Road 327  
as follows: (give location, length, general design, etc.)

4" CASING PIPE WITH 1 1/2" WATER LINE  
MINIMUM 36" Deep IN LOWEST SECTION OF R.O.W.

(See ATTACHED MAP FOR LOCATION)

The line will be constructed and maintained on the road right-of-way as directed by the Williamson County Unified Road System in accordance with governing laws.

Our firm further understands that the County considers proper traffic control measures as those complying with applicable portions of the Texas Manual of Traffic Control Devices required for adoption by the "Transportation Code" (V.C.T.A. CH.251)

The location and description of the proposed line and appurtenances is more fully shown by 1 copies of drawings attached to this notice.

Construction of this line is proposed to begin on or after the 29th day of MAY 2003.

APPROVAL

This application is hereby approved subject to the following understandings and restrictions.

It is expressly understood that the said County Commissioners' Court does not imply hereby to grant any right, claim, title or easement in or upon this County Road; and it is further understood that in the future, should Williamson County, for any reason, need to work, improve, relocate, widen, increase, add to, decrease, or in any manner change the structure of this road or right-of-way, this line, if affected, will be moved at the direction of the Williamson County Engineer or County Commissioner. This installation work shall not damage any part of the roadway and adequate provisions shall be made to cause a minimum of inconvenience to traffic and adjacent property owners.

APPROVED BY WILLIAMSON COUNTY COMMISSIONERS' COURT

BY: [Signature]  
COUNTY ROAD ADMINISTRATOR

Firm: JONAH WATER S.U.D.

[Signature]  
Authorized Signature

KEN HALL  
Printed Name

Address:

40 C.R. 126  
Georgetown TX 78626  
Phone: 512-863-2235

Fax: 512-869-5402

**received**  
5-21-03

5-28-03  
Road Bore  
B.C.

CONTRACTOR'S LIABILITY AGREEMENT

I, KEN HALL, <sup>Employee</sup> Contractor for JONAH WATER S.U.O.  
in Williamson County, Texas do hereby agree to the following schedules and conditions for doing work  
within the right-of-way of County ROAD 327 which is a public  
roadway maintained by Williamson County.

1. I will contact the Williamson County Unified Road System at least 48 hours prior to start of construction.
2. All work in the right-of-way will be done between the hours of 8:30 a.m. and 4:30 p.m. on Monday through Friday only.
3. Cuts will be opened for one-half the roadway only, with flagmen on both sides of the work area, allowing one-way traffic through. This type of operation will be held to a minimum and all advance warning signs and barricades shall be as specified in the Texas Manual on Uniform Traffic Control Devices. These cuts will also be filled and entire roadway opened at night and on weekends.
4. Roadside work in ditches alongside the trenched surface may be left opened at night, only if they can be barricaded solidly between open ditch and traveled roadway leaving a minimum 6' of road shoulder between the pavement edge and the barricades. The barricades must be reflectorized and lighted with warning lights and conform to the requirements of the T.M.U.T.C.D. for nighttime use.
5. Any construction area to be maintained from dusk to dawn shall have Type B High Intensity Steady Burn Warning Lights to delineate the traveled way through and around obstructions in a construction or maintenance area. All warning lights shall be installed to a minimum mounting height of 36" to the bottom of the lense.
6. Construction work and road repair on County right-of-way will be done to Williamson County Standards and to the approval of the Williamson County Unified Road System.
7. I will notify the Williamson County Unified Road System and obtain approval prior to any changes from this agreement if required due to soil conditions or other problems.

5-21-03

DATE

Williamson County Unified Road System  
1900 Georgetown Inner Loop, Ste. B  
Georgetown, Texas 78626

Ken Hall  
SIGNED

JONAH WATER S.U.O.  
CONTRACTOR (PRINT NAME)

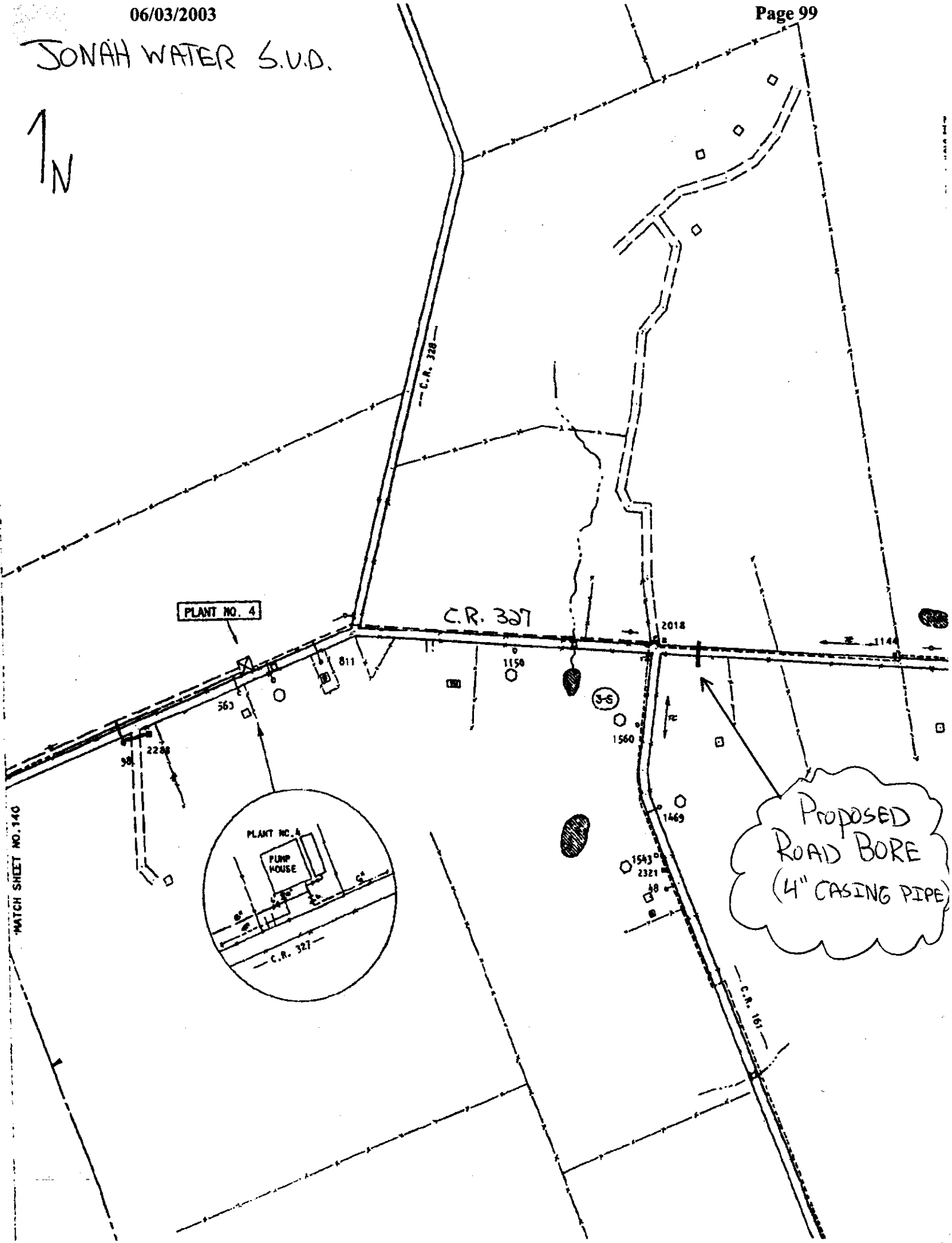
40 C.R. 126  
ADDRESS

Georgetown TX. 78626  
CITY, STATE, ZIP CODE

512-863-2235  
PHONE

SONAH WATER S.V.D.

1  
N



**Consent Agenda**

**The Consent Agenda includes non-controversial and routine items that the Court may act on with one single vote. The Judge or a Commissioner may pull any item from the Consent Agenda in order that the court discuss and act upon it individually as part of the Regular Agenda.  
(Items 5- 15)**

**AGENDA ITEM 5**

**Consider approving a line item transfer for County Clerk:**

From:	0385-0385-004544	Repairs to Office Equipment	8,400.00
	0385-0385-004550	Imaging & Filming	22,000.00
To:	0385-0385-003010	Computer Equipment less than \$5000	3,300.00
	0385-0385-005741	Computer Software over \$5000	6,100.00
	0385-0385-005740	Computer Hardware over \$5000	21,000.00

**Moved: Commissioner Boatright**

**Seconded: Judge Doerfler**

**Motion: To approve a line item transfer for County Clerk:**

From:	0385-0385-004544	Repairs to Office Equipment	8,400.00
	0385-0385-004550	Imaging & Filming	22,000.00
To:	0385-0385-003010	Computer Equipment less than \$5000	3,300.00
	0385-0385-005741	Computer Software over \$5000	6,100.00
	0385-0385-005740	Computer Hardware over \$5000	21,000.00

**Vote: 4 - 0**

< Attachment >