

AGENDA ITEM 4

Consider noting in minutes any off right-of-way work on any County road done by Road & Bridge Unified System.

Moved: **Judge Doerfler**

Seconded: **Commissioner Limmer**

Motion: To note in the minutes off right-of-way work at 1284 CR 216 to remove trees from ROW and adjacent property of Darrell and Lynoda Sybert to install culverts; and to note the following utility requests:

Central Telephone Company of Texas for ROW CR 223.

Southwest Milam Water Supply Corporation for road bore on CR 421.

Vote: **5 - 0**

< Attachment >

April 29, 2003

UNIFIED ROAD SYSTEM
OFF RIGHT-OF-WAY WORK

- 1) 1284 CR 216 - Permission to remove trees from ROW and adjacent property of Darrell and Lynoda Sybert to install culverts.(Pct 3 – CT)

WILLIAMSON COUNTY URS
Utility Requests – 04/29/03

Precinct I

Precinct II

Precinct III

- A. Central Telephone Company of Texas
1. CR 223 – ROW

Precinct IV

- A. Southwest Milam Water Supply Corporation
1. CR 421 – Road bore

noted 4-29-03
John C. Dayler

NOTICE OF PROPOSED INSTALLATION

UTILITY LINE ON WILLIAMSON COUNTY RIGHT-OF-WAY

TO: Williamson County Unified Road System
1900 Georgetown Inner Loop, Suite B
Georgetown, Texas 78626

DATE: April 11, 2003

Formal notice is hereby given that Central Telephone Company of Texas

Company proposes to place a buried cable

line within the right-of-way of CR 223
as follows: (give location, length, general design, etc.)

The work area is on the east side of CR 223, starting at the driveway to house #420 and #426. Starting at our pedestal #6130-8, bury cable 4,000 feet south to our pedestal #6130-4. The cable will be placed within 3 feet of the back of the right-of-way at a depth of 30 inches.

The line will be constructed and maintained on the road right-of-way as directed by the Williamson County Unified Road System in accordance with governing laws.

Our firm further understands that the County considers proper traffic control measures as those complying with applicable portions of the Texas Manual of Traffic Control Devices required for adoption by the "Transportation Code" (V.C.T.A. CH.251)

The location and description of the proposed line and appurtenances is more fully shown by 2 copies of drawings attached to this notice.

Construction of this line is proposed to begin on or after the 18th day of April 20 03.

APPROVAL

This application is hereby approved subject to the following understandings and restrictions. It is expressly understood that the said County Commissioners' Court does not imply hereby to grant any right, claim, title or easement in or upon this County Road; and it is further understood that in the future, should Williamson County, for any reason, need to work, improve, relocate, widen, increase, add to, decrease, or in any manner change the structure of this road or right-of-way, this line, if affected, will be moved at the direction of the Williamson County Engineer or County Commissioner. This installation work shall not damage any part of the roadway and adequate provisions shall be made to cause a minimum of inconvenience to traffic and adjacent property owners.

APPROVED BY WILLIAMSON COUNTY COMMISSIONERS' COURT

BY: [Signature]
COUNTY ROAD ADMINISTRATOR

DATE: 4/25/03

Firm: Central Telephone Company of Texas

By: [Signature]
(Bob Williams)

Title: Network Engineer

Address: 1214 Dogwood Blvd.

P. O. Box 1150

Killeen, Texas 76540

Phone: 254-690-9358

Fax: 254-690-9815

Pct. 3

received
4-24-03

4-25-03

ROW

BC -

I, Larry Parker, Contractor for Central Telephone Co. of Texas in Williamson County, Texas do hereby agree to the following schedules and conditions for doing work within the right-of-way of CR 223 which is a public roadway maintained by Williamson County.

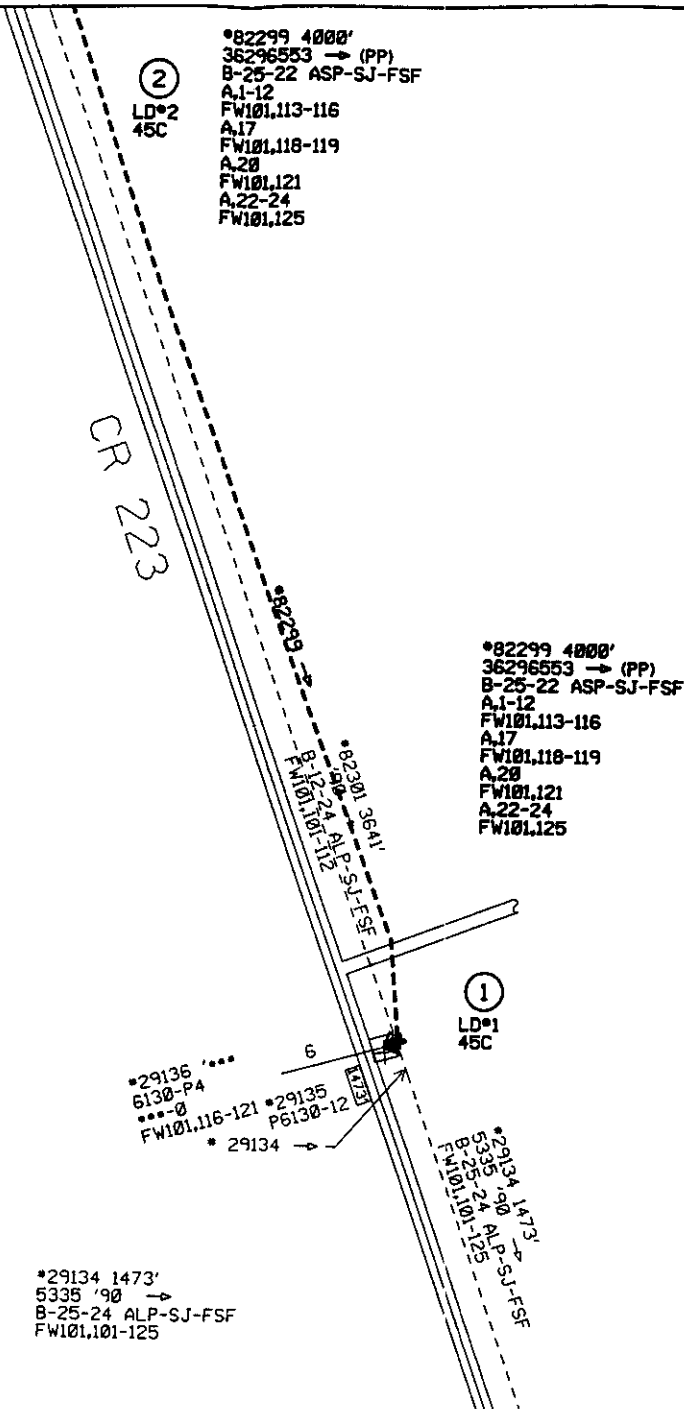
1. I will contact the Williamson County Unified Road System at least 48 hours prior to start of construction.
2. All work in the right-of-way will be done between the hours of 8:30 a.m. and 4:30 p.m. on Monday through Friday only.
3. Cuts will be opened for one-half the roadway only, with flagmen on both sides of the work area, allowing one-way traffic through. This type of operation will be held to a minimum and all advance warning signs and barricades shall be as specified in the Texas Manual on Uniform Traffic Control Devices. These cuts will also be filled and entire roadway opened at night and on weekends.
4. Roadside work in ditches alongside the trenched surface may be left opened at night, only if they can be barricaded solidly between open ditch and traveled roadway leaving a minimum 6' of road shoulder between the pavement edge and the barricades. The barricades must be reflectorized and lighted with warning lights and conform to the requirements of the T.M.U.T.C.D. for nighttime use.
5. Any construction area to be maintained from dusk to dawn shall have Type B High Intensity Steady Burn Warning Lights to delineate the traveled way through and around obstructions in a construction or maintenance area. All warning lights shall be installed to a minimum mounting height of 36" to the bottom of the lense.
6. Construction work and road repair on County right-of-way will be done to Williamson County Standards and to the approval of the Williamson County Unified Road System.
7. I will notify the Williamson County Unified Road System and obtain approval prior to any changes from this agreement if required due to soil conditions or other problems.

4/11/03

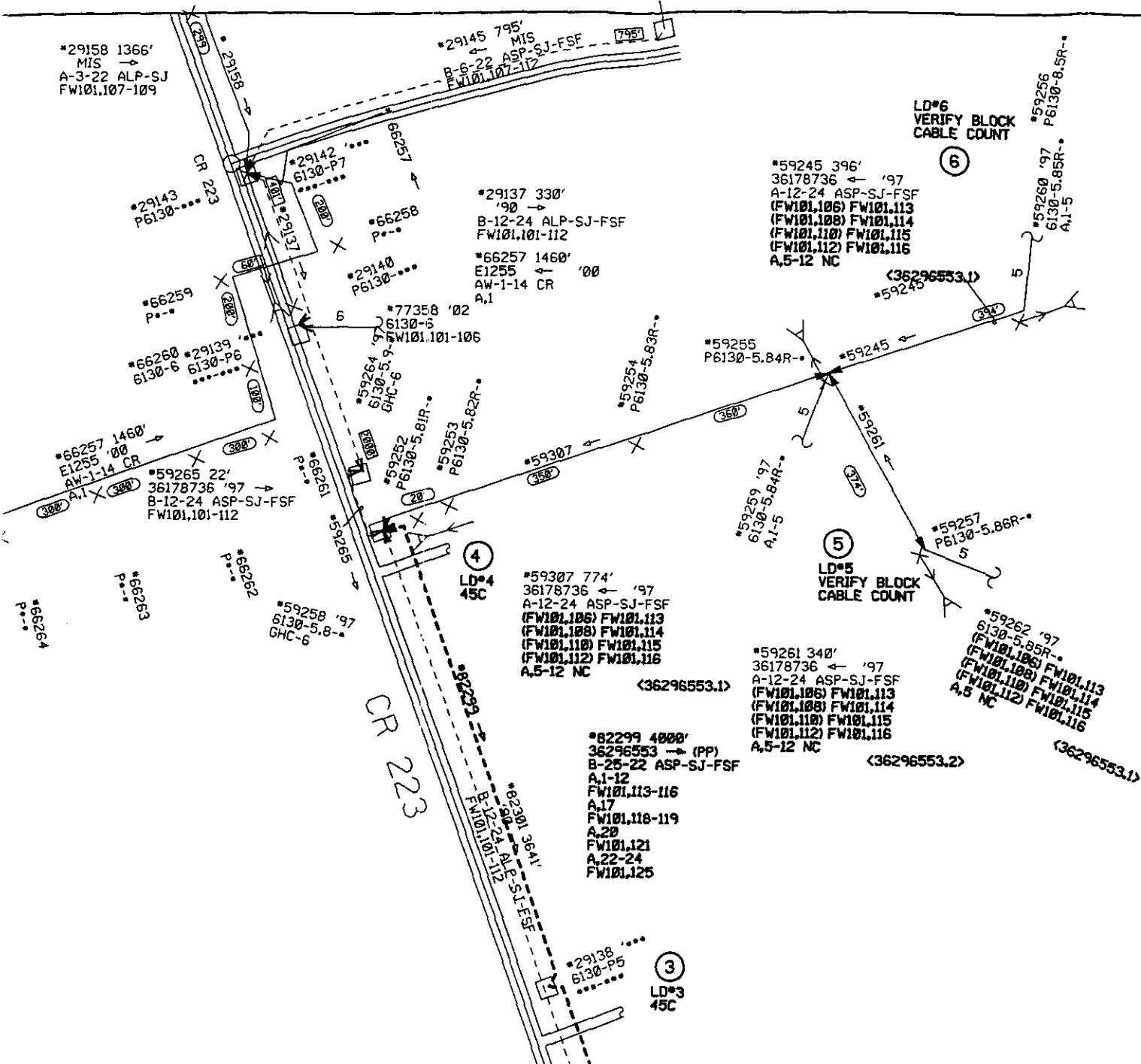
DATE

Williamson County Unified Road System
1900 Georgetown Inner Loop, Ste. B
Georgetown, Texas 78626


SIGNEDLARRY PARKER
CONTRACTOR (PRINT NAME)PO Box 266
ADDRESSFLORENCE Tx 76527
CITY, STATE, ZIP CODE254-293-3603
PHONE



	Title: DSO-PL BU CA ST JAMES	Township/Taxcode:	Exchange:	Map:	Engineer:		Work Order:	
	Location:	Manager:	CD:	Scale:	Williams, BOB	Phone:	NO Create:	Print Date:
				1"=200'	252-824-2189	04/10/2003	04/11/2003	Sheets: 1 of 2



Title	DSO-PL BU CA ST JAMES	Township/Taxcodes	Exchanges	Map	E
Location		Managers	FLRNTX	Scale	W
			CA	1"=200'	PI
					2

NOTICE OF PROPOSED INSTALLATION

UTILITY LINE ON WILLIAMSON COUNTY RIGHT-OF-WAY

TO: Williamson County Unified Road System
1900 Georgetown Inner Loop, Suite B
Georgetown, Texas 78626

DATE: APRIL 15, 2003

Formal notice is hereby given that SOUTHWEST MILAM WATER SUPPLY CORPORATION

Company proposes to place a WATER

line within the right-of-way of CR 421
as follows: (give location, length, general design, etc.)

Bore and encase a 4" PVC carrier in a 6" PVC casing across CR 421 approximately 2150 feet south of the CR 421 and CR 420 intersection. Pipe to be 3 feet below ditch line and encase from ditch line to ditch line approximately 50 feet.

The line will be constructed and maintained on the road right-of-way as directed by the Williamson County Unified Road System in accordance with governing laws.

Our firm further understands that the County considers proper traffic control measures as those complying with applicable portions of the Texas Manual of Traffic Control Devices required for adoption by the "Transportation Code" (V.C.T.A. CH.251)

The location and description of the proposed line and appurtenances is more fully shown by 2 copies of drawings attached to this notice.

Construction of this line is proposed to begin on or after the 29 TH day of APRIL 10 2003


APPROVAL

This application is hereby approved subject to the following understandings and restrictions.

It is expressly understood that the said County Commissioners' Court does not imply hereby to grant any right, claim, title or easement in or upon this County Road; and it is further understood that in the future, should Williamson County, for any reason, need to work, improve, relocate, widen, increase, add to, decrease, or in any manner change the structure of this road or right-of-way, this line, if affected, will be moved at the direction of the Williamson County Engineer or County Commissioner. This installation work shall not damage any part of the roadway and adequate provisions shall be made to cause a minimum of inconvenience to traffic and adjacent property owners.

APPROVED BY WILLIAMSON COUNTY COMMISSIONERS' COURT

Firm: SOUTHWEST MILAM WATER SUPPLY CORP.


Authorized Signature

DWAYNE JEKEL

Printed Name

Address: P. O. BOX 232

ROCKDALE, TEXAS 76567

Phone: 512-446-2604

Fax: 512-446-7376

pot. #

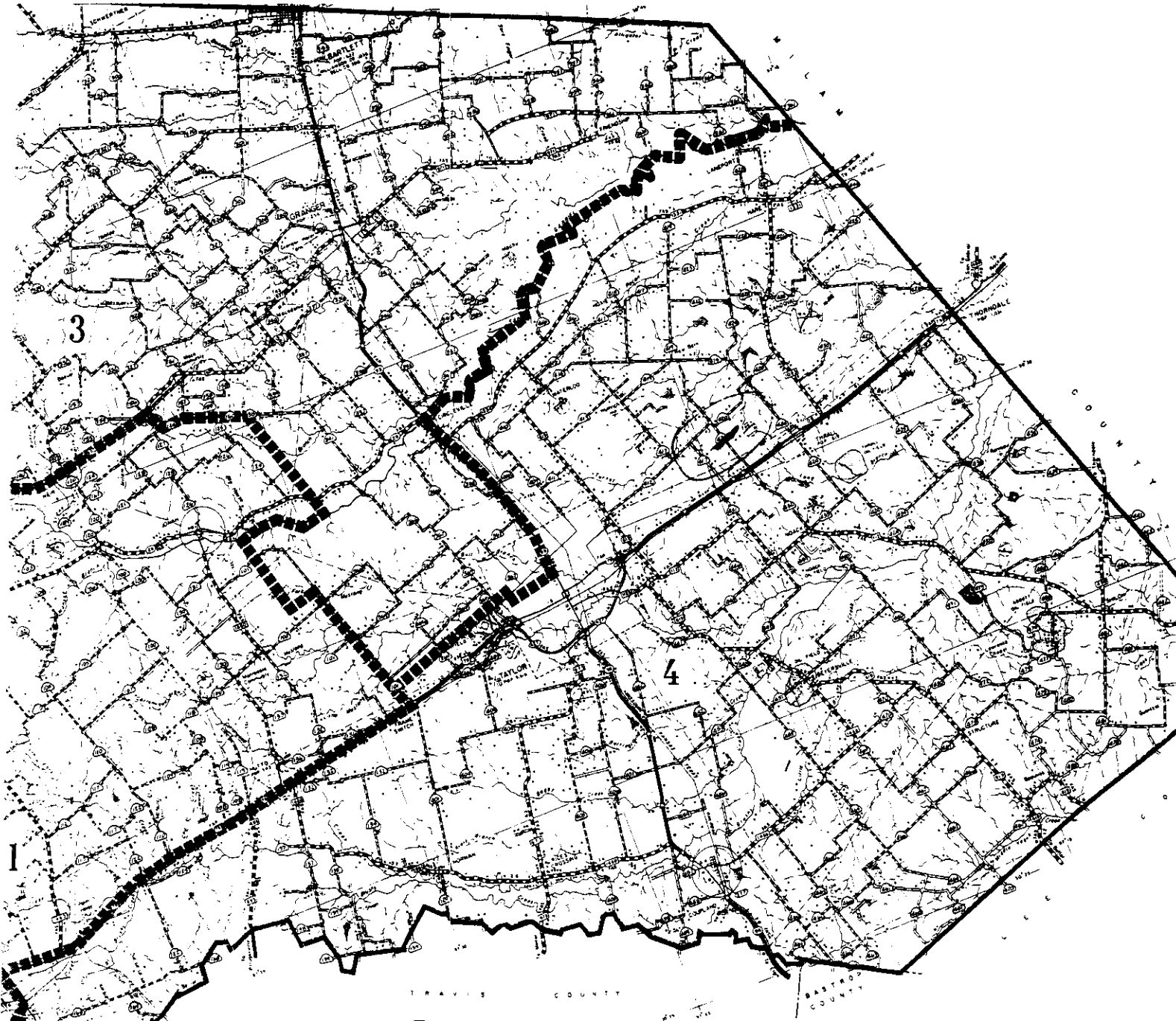
*4-25-03
RoadBoke
BCE*

BY: 

COUNTY ROAD ADMINISTRATOR

APR 21 2003

DATE: 4/25/03



WILLIAMSON COUNTY



© 1995 MASS MARKETING INC.
MERCHANT MAPS DIVISION



PUBLISHER'S NOTE

RECORDERS MEMORANDUM

All or part of the text on this page was not
clearly legible for satisfactory recordation.

Consent Agenda

The Consent Agenda includes non-controversial and routine items that the Court may act on with one single vote. The Judge or a Commissioner may pull any item from the Consent Agenda in order that the court discuss and act upon it individually as part of the Regular Agenda.

(Items 5- 13)

AGENDA ITEM 5

Consider approving a line item transfer for Sheriffs Office:

0100-0560-005700	Vehicles	30,000.00
0100-0570-001110	Overtime	30,000.00

Judge Doerfler noted that he had a discussion with the Sheriffs department and the Sheriff regarding the Sheriff's promise to not go over \$100,000 in overtime items. The overtime is for preparation of the jail inspection and filing of medical records.

Moved: **Commissioner Hays**

Seconded: **Commissioner Heiligenstein**

Motion: To approve a line item transfer for Sheriffs Office:

0100-0560-005700	Vehicles	30,000.00
0100-0570-001110	Overtime	30,000.00

Vote: **5 - 0**

< Attachment >