

AGENDA ITEM 4

Consider noting in minutes any off right-of-way work on any County road done by Road & Bridge Unified System.

Moved: **Judge Doerfler**

Seconded: **Commissioner Boatright**

Motion: To note in the minutes that there were no off right-of-way work requests on any County road done by Road & Bridge Unified System, and to note the following utility requests:

Manville W. S. C. for road bore ROW CR 497 and CR 406.

Verizon for ROW CR 131 and CR 130.

Vote: **5 - 0**

< Attachment >

WILLIAMSON COUNTY URS

Utility Requests – 04/01/03

Precinct I

Precinct II

Precinct III

Precinct IV

- A. Manville W. S. C.
 - 1. CR 497 & CR 406 – Road bore, ROW
- B. Verizon
 - 1. CR 131 & CR 130 - ROW

*noted 4-1-03
John C. Doerfler*

NOTICE OF PROPOSED INSTALLATION

UTILITY LINE ON WILLIAMSON COUNTY RIGHT-OF-WAY

TO: Williamson County Unified Road System
3151 S. E. Inner Loop, Suite B
Georgetown, Texas 78626

DATE: 3/27/03

Formal notice is hereby given that Manville W.S.C.

Company proposes to place a 3" water line extension + 3" PVC Road Bore w/ 6" Easement

Line within the right-of-way of CR 497 + CR 406
as follows: (give location, length, general design, etc.)

Road Bore on intersection of CR 497 + 406 w/ Bore going across
CR 406 on the north side of CR 497 Easement approx 40'
will be 6" PVC Total Road Bore = approx 65 ft Total water
line extension approx 2100 FT 1000 on 497 1100 on 406

497 / 406

The line will be constructed and maintained on the road right-of-way as directed by the Williamson County Unified Road System in accordance with governing laws.

Our firm further understands that the County considers proper traffic control measures as those complying with applicable portions of the Texas Manual of Traffic Control Devices required for adoption by the "Transportation Code" (V.C.T.A. CH.251)

The location and description of the proposed line and appurtenances is more fully shown by 3 copies of drawings attached to this notice.

Construction of this line is proposed to begin on or after the 1ST day of April, 2003.

APPROVAL

This application is hereby approved subject to the following understandings and restrictions.

It is expressly understood that the said County Commissioners' Court does not imply hereby to grant any right, claim, title or easement in or upon this County Road; and it is further understood that in the future, should Williamson County, for any reason, need to work, improve, relocate, widen, increase, add to, decrease, or in any manner change the structure of this road or right-of-way, this line, if affected, will be moved at the direction of the Williamson County Engineer or County Commissioner. This installation work shall not damage any part of the roadway and adequate provisions shall be made to cause a minimum of inconvenience to traffic and adjacent property owners.

APPROVED BY WILLIAMSON COUNTY COMMISSIONERS' COURT

BY: [Signature]
COUNTY ROAD ADMINISTRATOR

DATE: 3/31/03

Firm: Manville W.S.C.

[Signature]
Authorized Signature

Tony Gratz
Printed Name

Address: Manville W.S.C.

P.O. Box 248

Coupland, Texas 78615

Phone: (512) 272-4044

Fax: (512) 856-

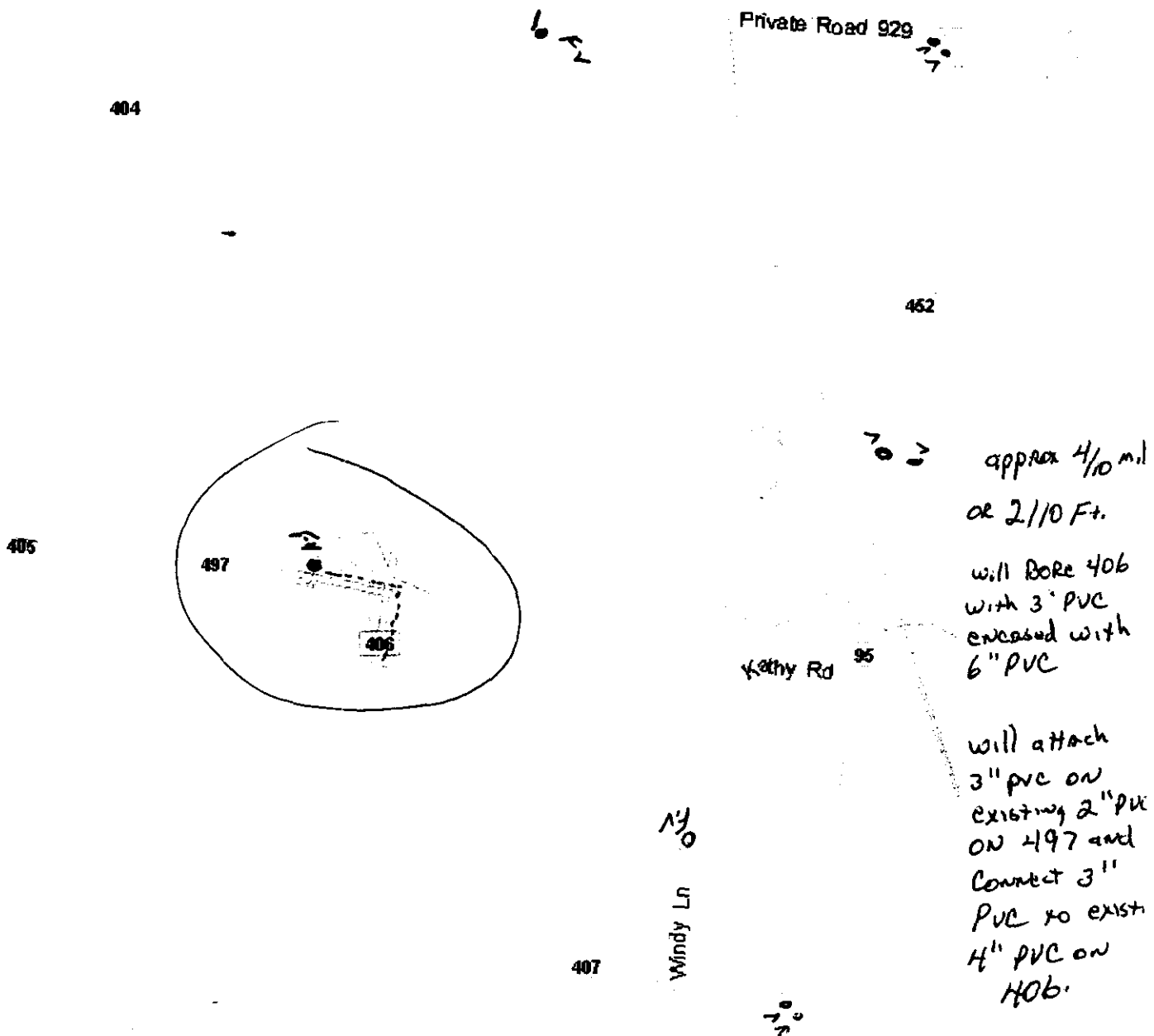
Pct. 4 3/31/03

Road Bore - R.O.W

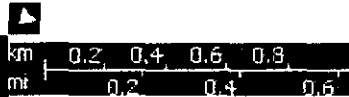
B.C.

ATTN
Tony Gratz

received
3/28/03



©2002 Microsoft Corp ©2002 NavTech, and/or GDT, Inc.



Legend



Find a Map

Address in Place name in

Street Address

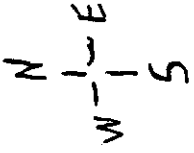
Search Tips

Quick Maps

World Atlas
United States
Canada
Mexico

Green Line = Existing Water Line
F.V = Flush Valve
V = Valve

Black Dotted = Proposed water line




Approx 40' 6" Encasement
Approx 55' 3" water Road Bore

Proposed
3" PVC


TO EXISTING
4" PVC
WATER →

Cr. 406

Cr. 406




Cr 497



TOTAL WATER LINE
extension approx 2100 Ft.

CONTINUED ON MAP 352


STREET GUIDE - PAGE 112



CONTINUED ON MAP 381

CONTINUED ON MAP 412

CONTINUED ON MAP 413



COPYRIGHT 1993, 2002 by MAPSCO, INC. - ALL RIGHTS RESERVED



1700 N. Austin Avenue, TXK12GRT
Georgetown, TX 78626

Date 3-28-03

Williamson County Unified Road System
Attention: Sharon Benedict
1900 Georgetown Inner Loop, Suite B
Georgetown, TX 78626

SUBJECT; ROW 3 Exchange GEORGETOWN Work Order # 5402-3100240

Enclosed are three (3) copies of ED-135 and work location sketch showing the location of our proposed buried cable line on County Road 130 AND 131 In Williamson County at Jowett, Texas.

This work is to be completed on the above referenced work order that is scheduled for 6-30-03. If you have any questions concerning this order, please contact me at 512-869-2257.

Upon your review, please sign the original form and return it for our files.

Sincerely,

A handwritten signature in cursive script, appearing to read "Daniel Dobias", followed by a horizontal line.

Daniel Dobias
Supervisor-Network Engineering

DD/kjh
Attachments

UTILITY LINE ON WILLIAMSON COUNTY RIGHT-OF-WAY

TO: Williamson County Unified Road System
1900 Georgetown Inner Loop, Suite B
Georgetown, Texas 78626

DATE: 3-28-03

Formal notice is hereby given that 11/6/02

Company proposes to place a BURIED COMMUNICATIONS

line within the right-of-way of CO. RD 131 & CO. RD 130
as follows: (give location, length, general design, etc.)

BEGINNING AT THE INTERSECTION OF FM 1660 AND CO. RD 131, PLACE A DIRECT BURIED TELEPHONE CABLE ON THE NORTH SIDE OF CO. RD 131 FOR A DISTANCE OF 4008 FT. AT THIS POINT BORE UNDER CO. RD 131 AND PROCEED ALONG THE SOUTH SIDE OF CO. RD 131 FOR A DISTANCE OF 1820 FT. BORE CO. RD 131 AND DIRECT BURY CABLE ALONG THE NORTH SIDE OF CO. RD 131 FOR A DISTANCE OF 95 FT. TO AN EXISTING UTILITY POLE. FROM THIS POINT, PLACE AERIAL CABLE ON AN EXISTING POLE LINE 2212 FT. NORTH ON CO. RD 130. AT THIS POINT, DIRECT BURY CABLE NORTH ALONG THE WEST SIDE OF CO. RD 130 FOR A DISTANCE OF 1807 FT. TO AN EXISTING TWP POLE.

The line will be constructed and maintained on the road right-of-way as directed by the Williamson County Unified Road System in accordance with governing laws.

Our firm further understands that the County considers proper traffic control measures as those complying with applicable portions of the Texas Manual of Traffic Control Devices required for adoption by the "Transportation Code" (V.C.T.A. CH.251)

The location and description of the proposed line and appurtenances is more fully shown by 3 copies of drawings attached to this notice.

Construction of this line is proposed to begin on or after the 30th day of MAY 2003.

APPROVAL

Firm: _____

This application is hereby approved subject to the following understandings and restrictions.

Authorized Signature

Daniel Dobias

Printed Name

Address: 1700 N. AUSTIN AVE.

GEORGETOWN, TX. 78626

Phone: 512-869-2257

Fax: 512-8692291

It is expressly understood that the said County Commissioners' Court does not imply hereby to grant any right, claim, title or easement in or upon this County Road; and it is further understood that in the future, should Williamson County, for any reason, need to work, improve, relocate, widen, increase, add to, decrease, or in any manner change the structure of this road or right-of-way, this line, if affected, will be moved at the direction of the Williamson County Engineer or County Commissioner. This installation work shall not damage any part of the roadway and adequate provisions shall be made to cause a minimum of inconvenience to traffic and adjacent property owners.

APPROVED BY WILLIAMSON COUNTY COMMISSIONERS' COURT

BY: [Signature]
COUNTY ROAD ADMINISTRATOR

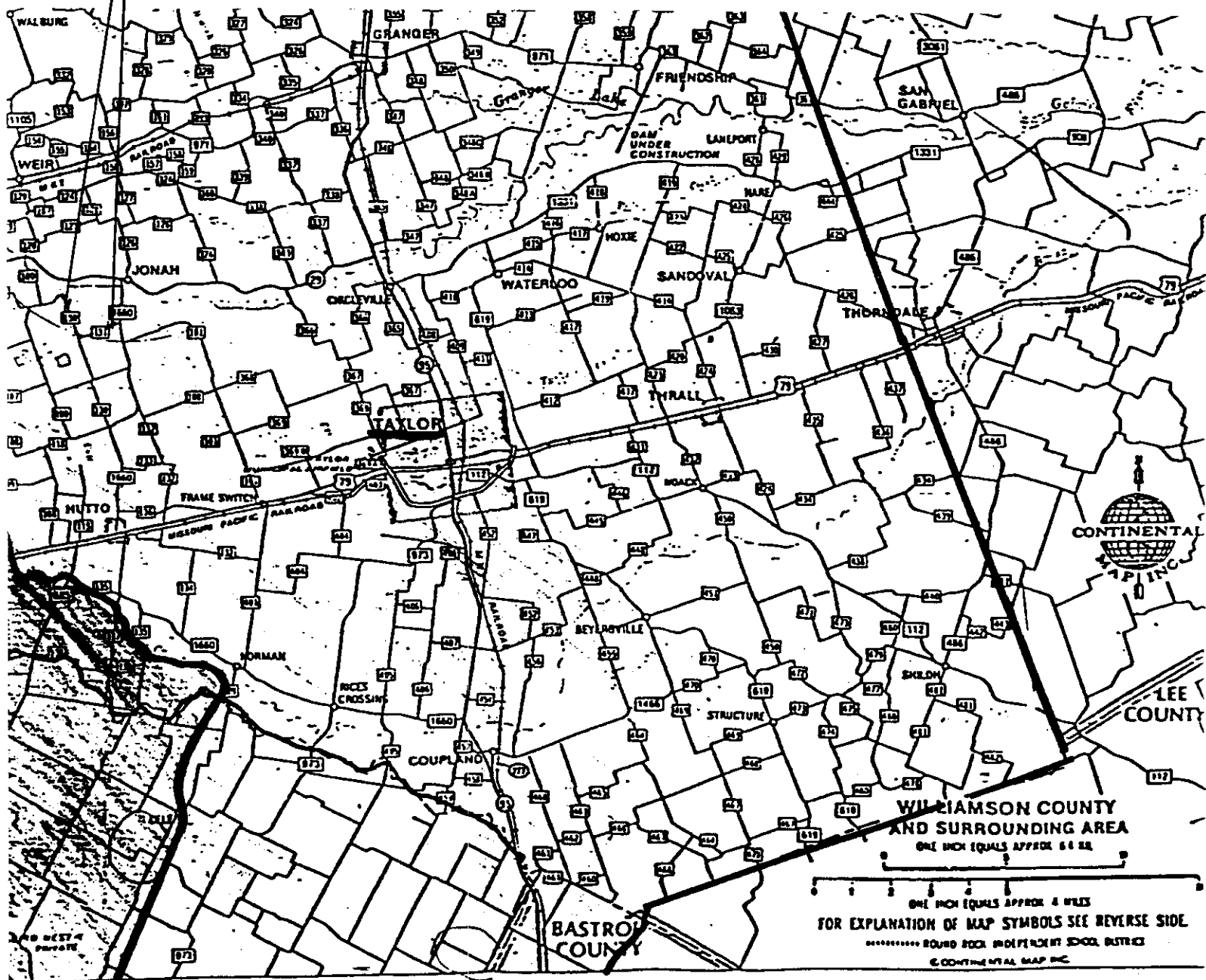
DATE: 3/31/03

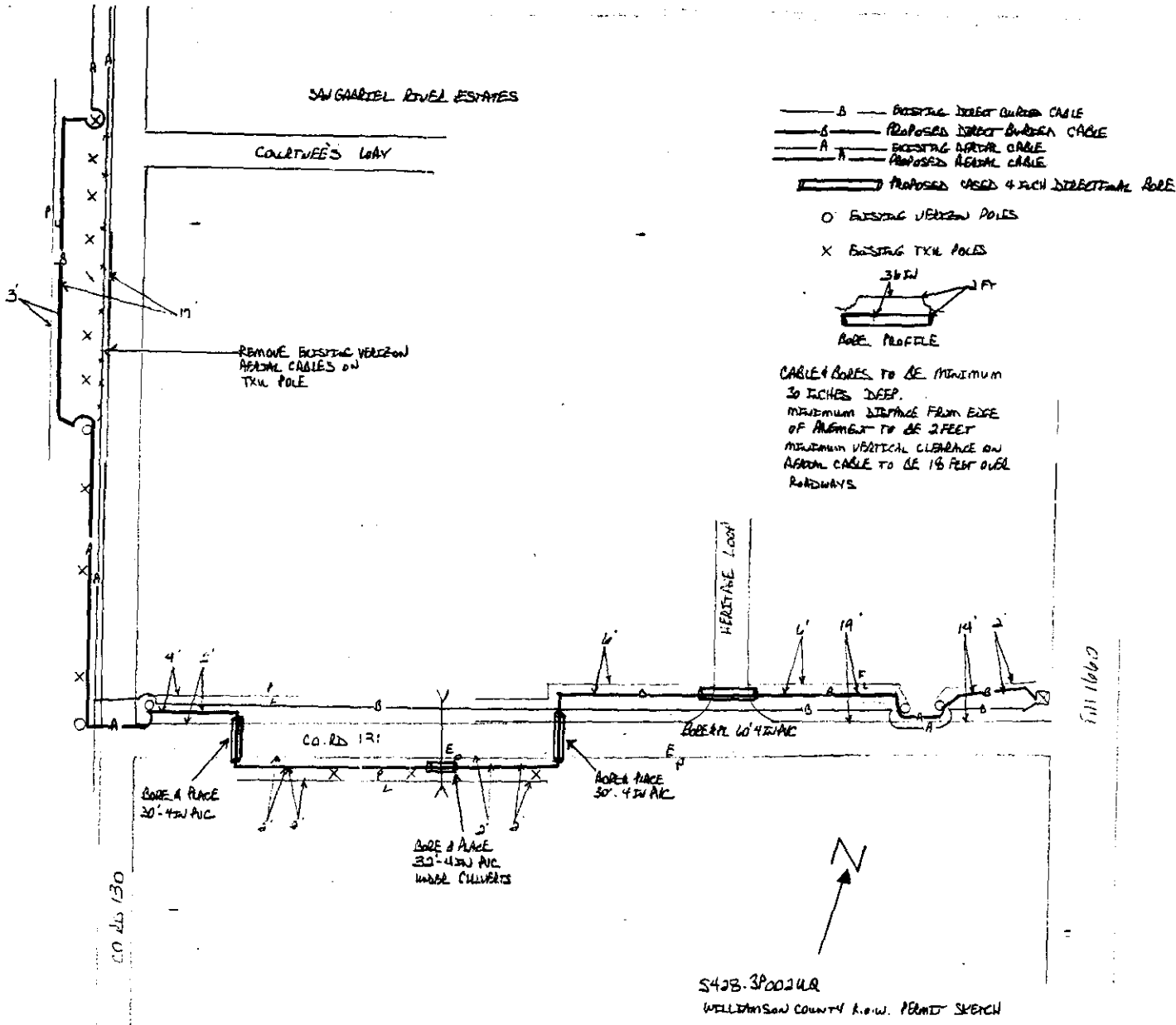
received
3-27-03

3/31/03
R.O.W.
B.C.

received

WORK LOCATION
5428-300242





Consent Agenda

The Consent Agenda includes non-controversial and routine items that the Court may act on with one single vote. The Judge or a Commissioner may pull any item from the Consent Agenda in order that the court discuss and act upon it individually as part of the Regular Agenda.
(Items 5- 9)

AGENDA ITEM 5

Consider approving a line item transfer for Non-departmental:

From: 0100-0409-004998	Contingencies	10,000.00
To: 0100-0409-000880	Transfer to Payroll Fund	10,000.00

Moved: **Commissioner Limmer**

Seconded: **Commissioner Heiligenstein**

Motion: To approve a line item transfer for Non-departmental:

From: 0100-0409-004998	Contingencies	10,000.00
To: 0100-0409-000880	Transfer to Payroll Fund	10,000.00

Vote: 5 - 0

< Attachment >

ORDER APPROVING A LINE ITEM TRANSFER FOR

<u>FUND</u>	<u>Non-Departmental</u>	<u>John C. Doerfler</u>
	<u>DEPARTMENT</u>	<u>SIGNATURE</u>

WHEREAS, The Williamson County Commissioners Court has carefully studied the public necessity of transferring funds from one line item to another within the above mentioned department's budget; and

WHEREAS, The Williamson County Commissioners Court, due to unforeseeable circumstances, did not appropriate sufficient funds in the proper line items when adopting the current county budget; and

WHEREAS, On the 1ST day of APRIL, 2003, a motion made by COM. LIMMER and duly seconded by COM. HEILIGENSTEIN the motion carried by a vote of 5 votes for, 0 votes against.

THEREFORE, BE IT ORDERED THAT THE 2003 FISCAL YEAR WILLIAMSON COUNTY BUDGET BE AMENDED AND THE FOLLOWING AMOUNT(S) BE TRANSFERRED FROM THE FOLLOWING LINE ITEMS INTO THE NEEDED LINE ITEMS:

FUNDS TO BE REMOVED FROM THE FOLLOWING LINE ITEMS:

LINE ITEM #	DESCRIPTION	AMOUNT
0100-0409-004998	Contingencies	\$10,000.00

FUNDS TO BE INCREASED IN THE FOLLOWING LINE ITEMS:

LINE ITEM #	DESCRIPTION	AMOUNT
0100-0409-000880	Transfer to Payroll Fund	\$10,000.00

WHEREUPON, A motion made and seconded, the Williamson County Commissioners Court did authorize the County Judge to sign this Order, the County Clerk was instructed to file a copy of this Order with the existing budget, and to forward a copy of this Order to the County Auditor.

John C. Doerfler 4-1-03
John C. Doerfler, County Judge

ATTEST:

Nancy E. Rister
Nancy E. Rister, County Clerk