

AGENDA ITEM 4

Consider noting in minutes any off right-of-way work on any County road done by Road & Bridge Unified System.

Moved: **Judge Doerfler**

Seconded: **Commissioner Hays**

Motion: To note in the minutes the following off right-of-way work on any County road done by Road & Bridge Unified System: **CR 245** – Drainage work in the right of way and permission to perform drainage work on the adjacent property of Powell Calder. Also, to note in the minutes the following utility requests: **CR 220** – Road bore by Chisolm Trail S.U.D., and **CR 352** – bores and ROW by Verizon.

Vote: **5 - 0**

< Attachment >

October 14, 2003

UNIFIED ROAD SYSTEM
OFF RIGHT-OF-WAY WORK

- 1) CR 245 – Drainage work in the ROW and permission to perform drainage work on the adjacent property of Powell Calder.(Pct. 3 – JH)

WILLIAMSON COUNTY URS
Utility Requests – 10/14/03

Precinct I

Precinct II

Precinct III

- A. Chisholm Trail S.U.D.
 - 1. CR 220 – Road bore

Precinct IV

- A. Verizon
 - 1. CR 352 – Bores and ROW

noted 10-14-03
John C. Dayler

NOTICE OF PROPOSED INSTALLATION

UTILITY LINE ON WILLIAMSON COUNTY RIGHT-OF-WAY

TO: Williamson County Unified Road System
3151 S.E. Inner Loop Suite B
Georgetown, Texas 78626

DATE: 10/6/03

Formal notice is hereby given that CHISHOLM TRAIL SPECIAL UTILITY DISTRICTCompany proposes to place a 1" PE tubing with 4" casingline within the right-of-way of CR 220

as follows: (give location, length, general design, etc.)

The existing waterline is on the North side of the road, approximately 36 feet from the pavement, buried 36 inches. Width of pavement is 19 feet. Depth of bore to be made is 36 inches.

Contractor is Bulls Eye Excavating

Location is approximately 1.8 miles from the intersection of County Roads 220 and 223

The line will be constructed and maintained on the road right-of-way as directed by the Williamson County Unified Road System in accordance with governing laws.

Our firm further understands that the County considers proper traffic control measures as those complying with applicable portions of the Texas Manual of Traffic Control Devices required for adoption by the "Transportation Code" (V.C.T.A. CH.251)

The location and description of the proposed line and appurtenances is more fully shown by 2 copies of drawings attached to this notice.

Construction of this line is proposed to begin on or after the 14th day of October 2003APPROVAL

This application is hereby approved subject to the following understandings and restrictions.

It is expressly understood that the said County Commissioners' Court does not imply hereby to grant any right, claim, title or easement in or upon this County Road; and it is further understood that in the future, should Williamson County, for any reason, need to work, improve, relocate, widen, increase, add to, decrease, or in any manner change the structure of this road or right-of-way, this line, if affected, will be moved at the direction of the Williamson County Engineer or County Commissioner. This installation work shall not damage any part of the roadway and adequate provisions shall be made to cause a minimum of inconvenience to traffic and adjacent property owners.

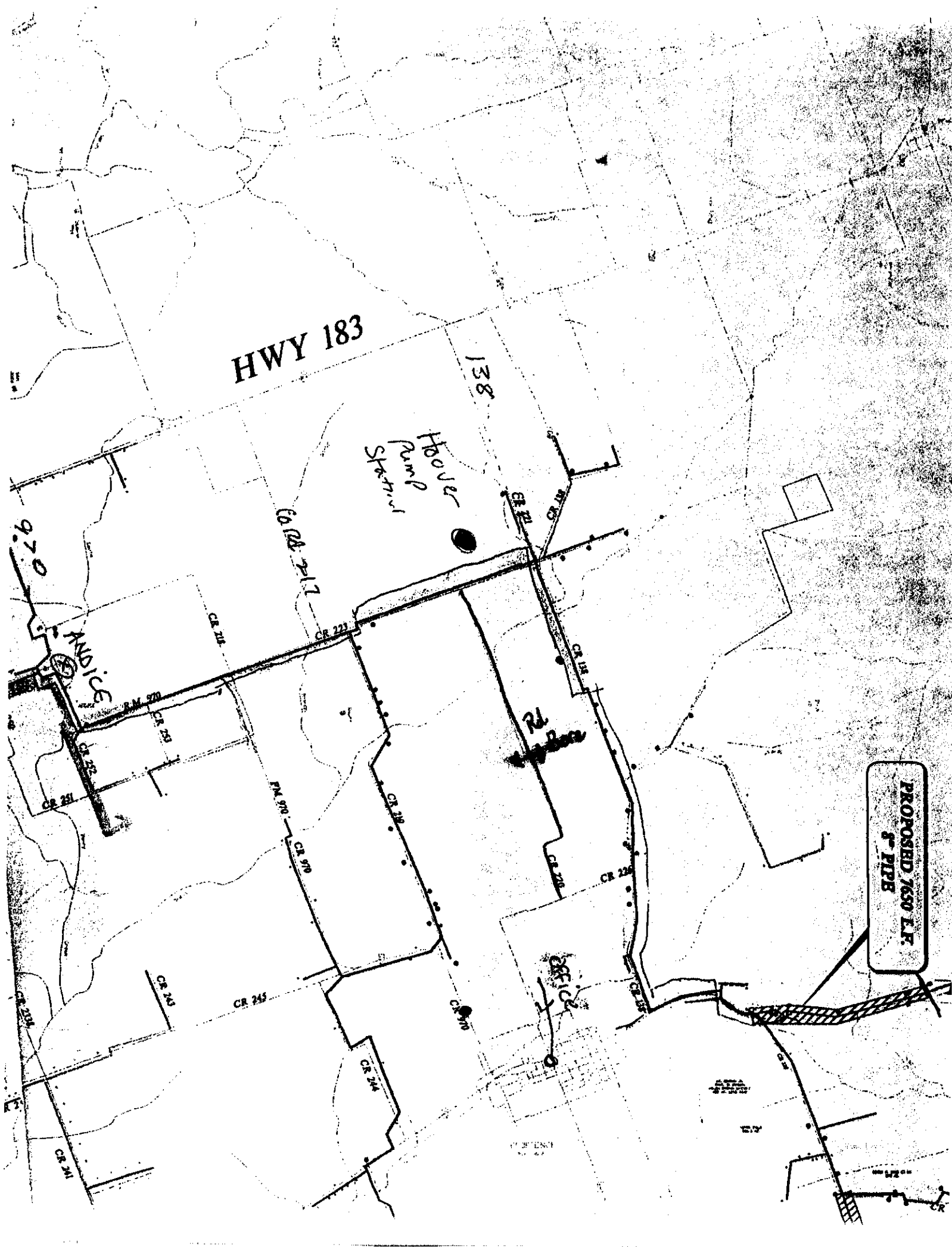
APPROVED BY WILLIAMSON COUNTY COMMISSIONERS' COURT

BY: [Signature]
COUNTY ROAD ADMINISTRATORDATE: 10/10/03Firm: Chisholm Trail S.U.D.Authorized Signature [Signature]

Patty Rodgers

Printed Name

Address: P O Box 249Florence, Tx 76527Phone: 254/793-3103Fax: 254/793-3100Pd. 3**RECEIVED**10-9-03Road Bore
B.C.



UTILITY LINE ON WILLIAMSON COUNTY RIGHT-OF-WAY

TO: Williamson County Unified Road System
1900 Georgetown Inner Loop, Suite B
Georgetown, Texas 78626

DATE: 10-2-03Formal notice is hereby given that VERIZONCompany proposes to place a DIRECT BURIED COPPER COMMUNICATIONSline within the right-of-way of CO. RD 352
as follows: (give location, length, general design, etc.)

BEGINNING AT THE INTERSECTION OF CO. RD 356 AND CO. RD 352, DIRECT
BURY COPPER TELEPHONE CABLE NORTH ALONG THE EAST OF CO. RD 352 FOR
A DISTANCE OF 1999 FT. EXISTING CABLE TO THIS ROUTE WILL BE
ABANDONED.

CABLE WILL BE PLACED AT A MINIMUM DEPTH OF 30 INCHES AND A MINIMUM
DISTANCE OF 4 FT FROM EDGE OF PAVEMENT.

The line will be constructed and maintained on the road right-of-way as directed by the Williamson County
Unified Road System in accordance with governing laws.

Our firm further understands that the County considers proper traffic control measures as those complying
with applicable portions of the Texas Manual of Traffic Control Devices required for adoption by the
"Transportation Code" (V.C.T.A. CH.251)

The location and description of the proposed line and appurtenances is more fully shown
by 3 copies of drawings attached to this notice.

Construction of this line is proposed to begin on or after the 17th day of OCTOBER 2003.APPROVAL

This application is hereby approved subject to the
following understandings and restrictions.

It is expressly understood that the said County
Commissioners' Court does not imply hereby to
grant any right, claim, title or easement in or upon
this County Road; and it is further understood that
in the future, should Williamson County, for any
reason, need to work, improve, relocate, widen,
increase, add to, decrease, or in any manner change
the structure of this road or right-of-way, this line,
if affected, will be moved at the direction of the
Williamson County Engineer or County Commissioner.
This installation work shall not damage any part of the
roadway and adequate provisions shall be made to
cause a minimum of inconvenience to traffic and adjacent
property owners.

APPROVED BY WILLIAMSON COUNTY COMMISSIONERS' COURT

BY: [Signature]
COUNTY ROAD ADMINISTRATORDATE: 10/7/03Firm: VERIZON[Signature]
Authorized Signature





for Daniel Dobias

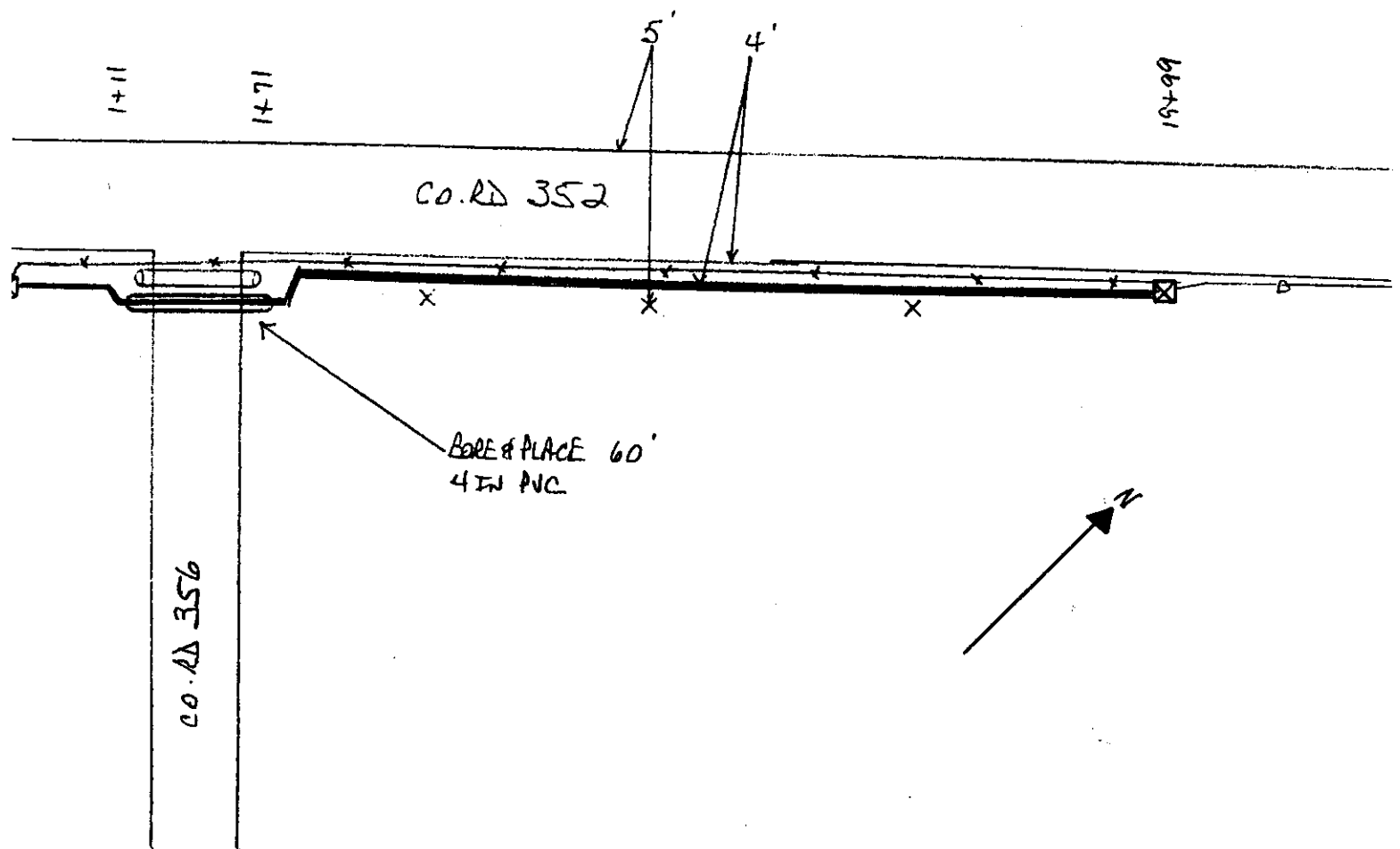
Printed Name
Address: 1700 N. AUSTIN AVE.
GEORGETOWN, TX. 78626Phone: 512-869-2257Fax: 512-8692291

Pct. 4

received
10-6-0310-7-03
Road Bort R.O.W
B.C.

5434 3POOL DK
WILLIAMSON COUNTY
R.O.W. SKETCH.

- ☒ EXISTING CLOSURE
- ☒ PROPOSED CLOSURE
-  PROPOSED BORE
-  EXISTING CABLE TO BE ABANDONED
-  PROPOSED BURIED CABLE
-  EXISTING POWER POLE





1700 N. Austin Avenue, TXK12GRT
Georgetown, TX 78626

Date 10-2-03

Williamson County Unified Road System
Attention: Sharon Benedict
1900 Georgetown Inner Loop, Suite B
Georgetown, TX 78626

SUBJECT; ROW 3 Exchange 5434 Work Order # 3P001DK

Enclosed are three (3) copies of ED-135 and work location sketch showing the location of our proposed buried cable line on County Road 352 In Williamson County at GRANBELL, Texas.

This work is to be completed on the above referenced work order that is scheduled for 10-17-03. If you have any questions concerning this order, please contact me at 512-869-2257.

Upon your review, please sign the original form and return it for our files.

Sincerely,

Daniel Dobias
Supervisor-Network Engineering

DD/kjh
Attachments

Consent Agenda

The Consent Agenda includes non-controversial and routine items that the Court may act on with one single vote. The Judge or a Commissioner may pull any item from the Consent Agenda in order that the court discuss and act upon it individually as part of the Regular Agenda.

(Items 5 - 12)

AGENDA ITEM 5**Consider approving a line item transfer for Non-Departmental:**

From:	0100-0409-004998	Contingencies	15,000.00
To:	0100-0409-000880	Transfer to Payroll Fund - Amil Funding	15,000.00

Moved: **Commissioner Limmer**

Seconded: **Commissioner Hays**

Motion: To approve a line item transfer for Non-Departmental:

From:	0100-0409-004998	Contingencies	15,000.00
To:	0100-0409-000880	Transfer to Payroll Fund - Amil Funding	15,000.00

Vote: **5 - 0**

< Attachment >