

AGENDA ITEM 4

Consider noting in minutes any off right-of-way work on any County road done by Road & Bridge Unified System.

Moved: **Commissioner Hays**

Seconded: **Commissioner Boatright**

Motion: To note in the minutes that there were no off right-of-way work on any Country roads done by Road & Bridge Unified System and to note the following utility requests:

Verizon Southwest – for pole placement D. B. Wood Road

Southwest Milam Water Supply Corporation – for road bore CR 124

Vote: 4 - 0

< Attachment >

WILLIAMSON COUNTY URS
Utility Requests – 06/10/03

Precinct I

Precinct II

Precinct III

- A. Verizon Southwest
 - 1. D. B. Wood Road -- Pole placement

Precinct IV

- A. Southwest Milam Water Supply Corporation
 - 1. CR 124 – Road bore

NOTICE OF PROPOSED INSTALLATION

5428

390024
N

UTILITY LINE ON WILLIAMSON COUNTY RIGHT-OF-WAY

TO: Williamson County Unified Road System
1900 Georgetown Inner Loop, Suite B
Georgetown, Texas 78626

DATE: 5-27-2003Formal notice is hereby given that VERIZON SWCompany proposes to place a Pole

within the right-of-way of D.B. Wood Road
as follows: (give location, length, general design, etc.)

pole to be placed one foot in
R.O.W. on west side of D.B. Wood
Road at lot line of 103 & 105
D.B. Wood Road

The line will be constructed and maintained on the road right-of-way as directed by the Williamson County Unified Road System in accordance with governing laws.

Our firm further understands that the County considers proper traffic control measures as those complying with applicable portions of the Texas Manual of Traffic Control Devices required for adoption by the "Transportation Code" (V.C.T.A. CH.251)

The location and description of the proposed line and appurtenances is more fully shown by _____ copies of drawings attached to this notice.

Construction of this line is proposed to begin on or after the 1st day of July '03

APPROVAL

This application is hereby approved subject to the following understandings and restrictions.

It is expressly understood that the said County Commissioners' Court does not imply hereby to grant any right, claim, title or easement in or upon this County Road; and it is further understood that in the future, should Williamson County, for any reason, need to work, improve, relocate, widen, increase, add to, decrease, or in any manner change the structure of this road or right-of-way, this line, if affected, will be moved at the direction of the Williamson County Engineer or County Commissioner. This installation work shall not damage any part of the roadway and adequate provisions shall be made to cause a minimum of inconvenience to traffic and adjacent property owners.

APPROVED BY WILLIAMSON COUNTY COMMISSIONERS' COURT

BY: [Signature]
COUNTY ROAD ADMINISTRATOR

DATE: 6/4/03Firm: VERIZON SW

Don Craig
Authorized Signature

Daniel Dobias

Printed Name

Address: 1700 N. AUSTIN AVE.GEORGETOWN, TX. 78626Phone: 512-869-2257Fax: 512-8692291

Pct. 3

received
6-2-03

6-3-03

Pole Placement
BC

received
6-2-03



Date 5-27-2003

1700 N. Austin Avenue, TXK12GRT
Georgetown, TX 78626

Williamson County Unified Road System
Attention: Sharon Benedict
1900 Georgetown Inner Loop, Suite B
Georgetown, TX 78626

SUBJECT; ROW 3 Exchange GTOWN Work Order # 3P002WN

Enclosed are three (3) copies of ED-135 and work location sketch showing the location of our proposed buried cable line on County Road D-B. Wood In Williamson County at GEORGETOWN, Texas.

This work is to be completed on the above referenced work order that is scheduled for July '03. If you have any questions concerning this order, please contact me at 512-869-2257.

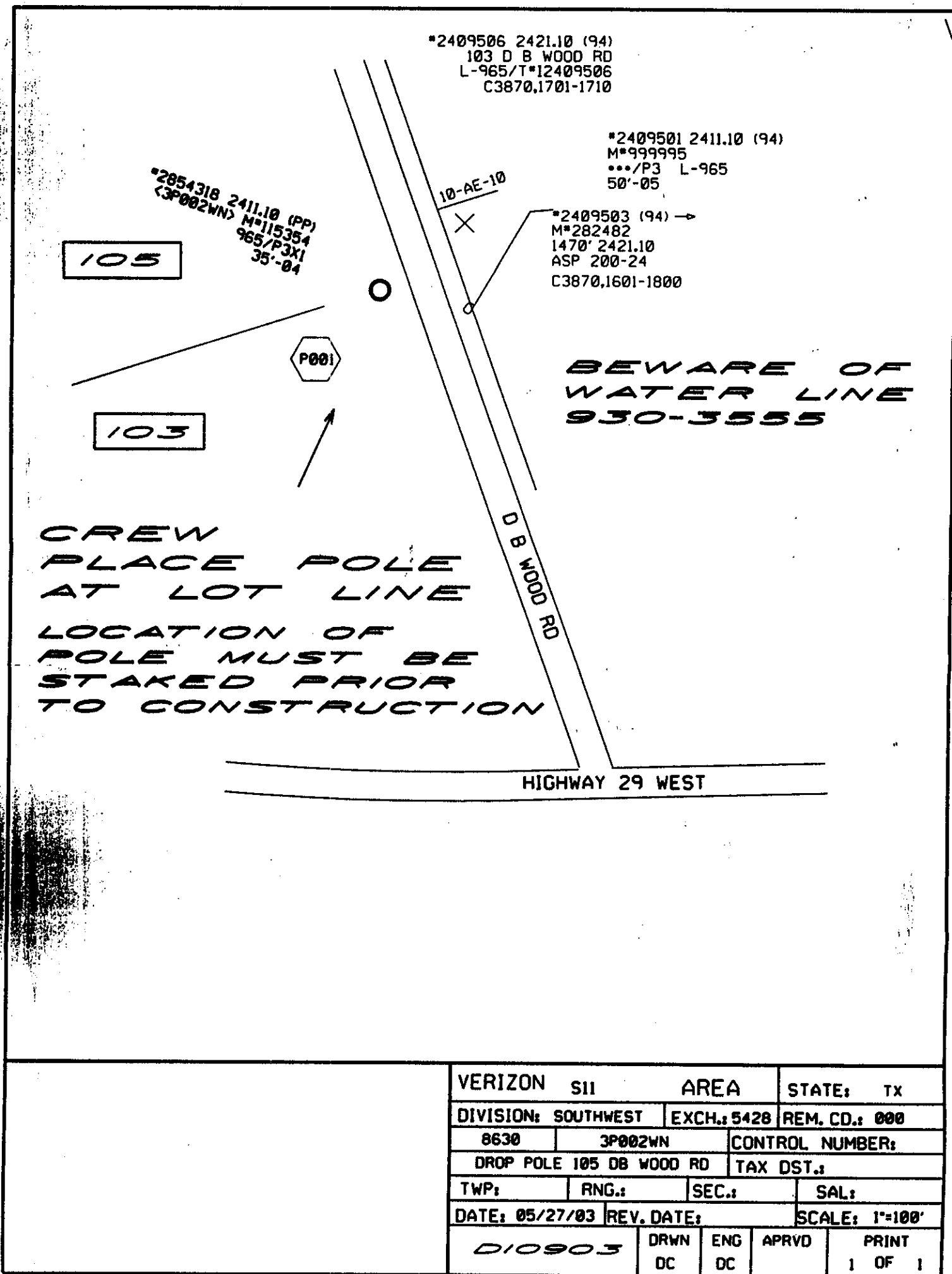
Upon your review, please sign the original form and return it for our files.

Sincerely,

Danny Dobias
by DC

Daniel Dobias
Supervisor-Network Engineering

DD/kjh
Attachments



NOTICE OF PROPOSED INSTALLATION
UTILITY LINE ON WILLIAMSON COUNTY RIGHT-OF-WAYTO: Williamson County Unified Road System
1900 Georgetown Inner Loop, Suite B
Georgetown, Texas 78626DATE: May 29, 2003Formal notice is hereby given that Southwest Milam Water Supply CorporationCompany proposes to place a Waterline within the right-of-way of Cr 424
as follows: (give location, length, general design, etc.)

Bore and encase a 1" PVC carrier in a 2" PVC casing across CR 424
approximately 3,696 feet North of the CR 424 and CR 425 intersection.
Pipe to be 3 feet below ditch line and encased from ditch line to
ditch line approximately 50 feet.

The line will be constructed and maintained on the road right-of-way as directed by the Williamson County
Unified Road System in accordance with governing laws.

Our firm further understands that the County considers proper traffic control measures as those complying
with applicable portions of the Texas Manual of Traffic Control Devices required for adoption by the
"Transportation Code" (V.C.T.A. CH.251)

The location and description of the proposed line and appurtenances is more fully shown
by 2 copies of drawings attached to this notice.

Construction of this line is proposed to begin on or after the 10 th day of June ~~XIX~~ 2003.

APPROVAL

This application is hereby approved subject to the
following understandings and restrictions.


It is expressly understood that the said County
Commissioners' Court does not imply hereby to
grant any right, claim, title or easement in or upon
this County Road; and it is further understood that
in the future, should Williamson County, for any
reason, need to work, improve, relocate, widen,
increase, add to, decrease, or in any manner change
the structure of this road or right-of-way, this line,
if affected, will be moved at the direction of the
Williamson County Engineer or County Commissioner.
This installation work shall not damage any part of the
roadway and adequate provisions shall be made to
cause a minimum of inconvenience to traffic and adjacent
property owners.

APPROVED BY WILLIAMSON COUNTY COMMISSIONERS' COURT

BY: [Signature]
COUNTY ROAD ADMINISTRATORDATE: 6/4/03Firm: Southwest Milam Water Supply Corporation[Signature]
Authorized Signature

Dwayne Jekel

Printed Name

Address: P. O. Box 232Rockdale, Texas 76567Phone: 512-446-2604Fax: 512-446-7376Pet. 4

ALIGNMENT
/C SERVICE
FEET SERVICE
HOCKS
ETREADS

- BRAKES
- TUNE UPS
- WHEELS
- BATTERIES
- USED TIRES

● TRUCK TIRES

258-3989

HWY 183 - CEDAR PARK

896 SUMMIT STREET #100
ROUND ROCK, TEXAS 78664

255-2505

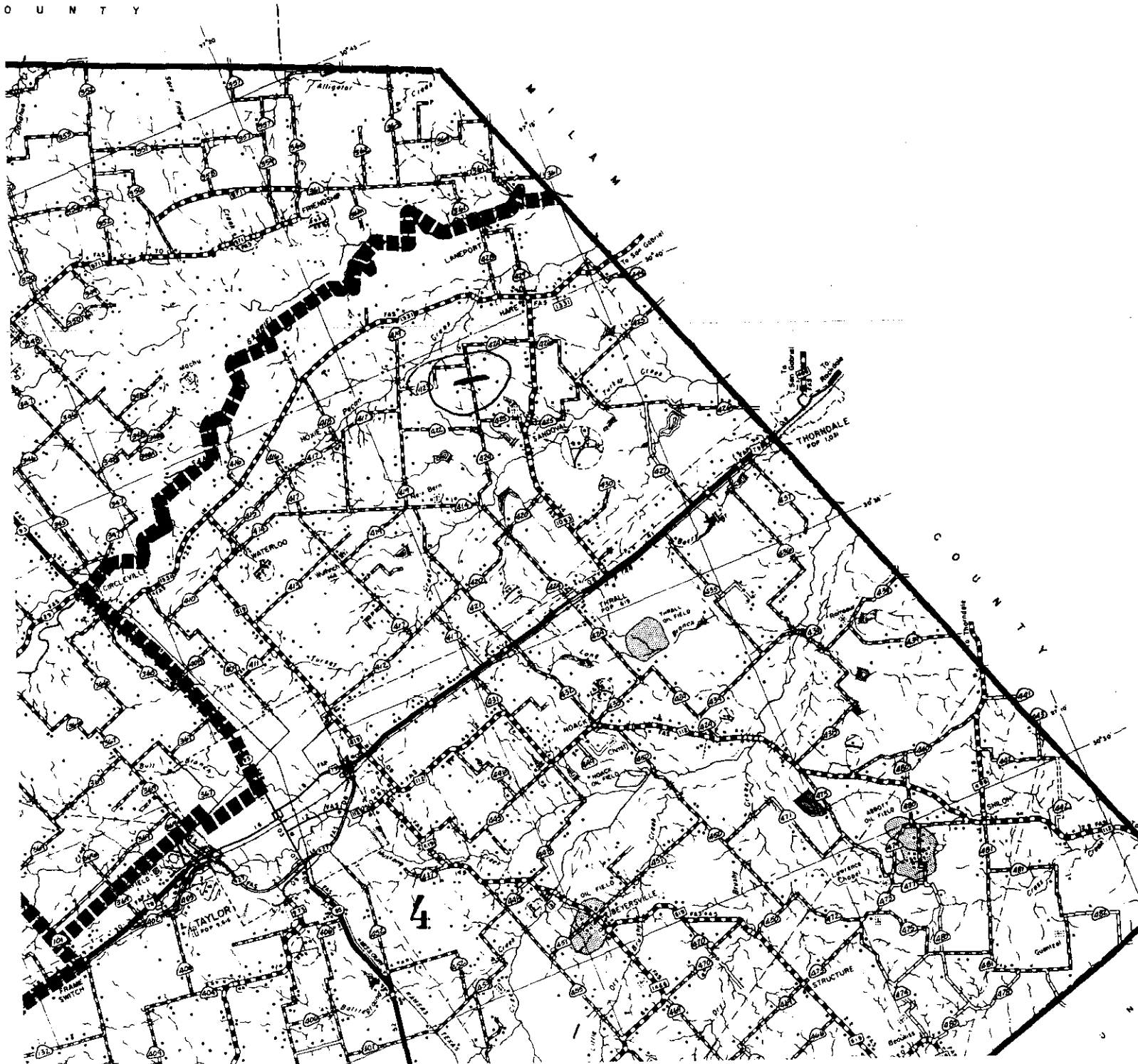
13805 RESEARCH BLVD. #210
AUSTIN, TEXAS 78750

250-0611

1703 WILLIAMS DRIVE
GEORGETOWN, TEXAS 78626

863-9588

C O U N T Y



Consent Agenda

The Consent Agenda includes non-controversial and routine items that the Court may act on with one single vote. The Judge or a Commissioner may pull any item from the Consent Agenda in order that the court discuss and act upon it individually as part of the Regular Agenda.

(Items 5- 15)

AGENDA ITEM 5**Consider approving a line item transfer for Elections:**

From:	0100-0409-004983	Courthouse Restoration	50,200.00
To:	0100-0492-001150	Judges, Clerks	26,450.00
	0100-0492-004251	Election Supplies	20,000.00
	0100-0492-004506	Programming	2,500.00
	0100-0492-004231	Travel	500.00
	0100-0492-004620	Furniture Rental	750.00

Moved: **Commissioner Boatright**

Seconded: **Commissioner Hays**

Motion: To approve a line item transfer for Elections:

From:	0100-0409-004983	Courthouse Restoration	50,200.00
To:	0100-0492-001150	Judges, Clerks	26,450.00
	0100-0492-004251	Election Supplies	20,000.00
	0100-0492-004506	Programming	2,500.00
	0100-0492-004231	Travel	500.00
	0100-0492-004620	Furniture Rental	750.00

Vote: 4 - 0

< Attachment >