

AGENDA ITEM 4

Consider noting in minutes any off right-of-way work on any County road done by Road & Bridge Unified System.

Moved: **Judge Doerfler**

Seconded: **Commissioner Limmer**

Motion: To note in the minutes off right-of-way work on CR 223 and the adjacent property of John Moon, and to approve the following utility requests:

Southwestern Bell Telephone for splice pits on Blackfoot Trail in Anderson Mill;

Verizon Telephone for ROW on CR 131;

Southwest Milam WSC for a road bore on CR 444.

Vote: **4 - 0**

< Attachment >

August 6, 2002

UNIFIED ROAD SYSTEM
OFF RIGHT-OF-WAY WORK

1. CR 223 – Permission to dump spoils from nearby county jobsite on the property of John Moon. (Pct. 3-JH)

WILLIAMSON COUNTY URS
Utility Requests – 08/06/02

Precinct I

Precinct II

- A. Southwestern Bell Telephone
 1. Blackfoot Trail in Anderson Mill – Two splice pits @ curb.

Precinct III

Precinct IV

- A. Verizon Telephone
 1. CR 131 – ROW.
- B. Southwest Milam Water Supply Corporation
 1. CR 444 – Road bore.

CR 223 - John Moon

noted 8-6-02
John C. Doerfler

UTILITY LINE ON WILLIAMSON COUNTY RIGHT OF WAY

TO: Williamson County Unified Road System
1900 Georgetown Inner Loop, Suite B
Georgetown, Texas 78626

Date: JULY 18, 2002Formal notice is hereby given that Southwestern Bell TelephoneCompany proposes to dig Two splice pits

On both sides of the road of Blackfoot Tr. between Boniface Ln and N Ute Tr.
as follows: (give location, length, general design, etc.)

Blackfoot Tr. to have two splice pits dug in the road near the curb on both sides of the road to expose SWBT conduit and cable so SWBT can utilize the existing conduit to place new copper cable across the street instead of having to cut and restore the road

Restoration of road to be in compliance with Williamson county specifications.

The line will be constructed and maintained on the road right-of-way as directed by the Williamson County Unified Road System in accordance with governing laws.

Our firm further understands that the County considers proper traffic control measures as those complying with applicable portions of the Texas Manual of Traffic Control Devices required for adoption by the "Transportation Code" (V.C.T.A. CH.251)

The location and description of the proposed line and appurtenances is more fully shown by 1 copies of drawings attached to this notice.

Construction of this line is proposed to begin on or after the 26 day of JULY 2002APPROVAL

This application is hereby approved subject to the following understanding and restrictions.

It is expressly understood that the said County Commissioners' Court does not imply hereby to grant any right, claim, title or easement in or upon this County Road; and it is further understood that in the future, should Williamson County, for any reason, need to work, improve, relocate, widen, increase, add to, decrease, or in any manner change the structure of this road or right-of-way, this line, if affected, will be moved at the direction of the Williamson County Engineer or County Commissioner. This installation work shall not damage any part of the roadway and adequate provisions shall be made to cause a minimum of inconvenience to traffic and adjacent property owners.

Firm: Southwestern Bell Telephone CompanyThomas S. Chalmers
Authorized Signature

Thomas S. Chalmers

Printed Name

Title: Manager-Engineering DesignAddress: 1616 Guadalupe St. Rm. 406Austin, Texas 78701Phone: (512) 870-1453Fax: (512) 870-3305**received**
7-18-02

APPROVED BY WILLIAMSON COUNTY COMMISSIONERS' COURT

BY: Ray Berger
COUNTY ROAD ADMINISTRATORDATE: 7/30/027-30-02Two splice pits
in STAC at curbB.C.

UTILITY LINE ON WILLIAMSON COUNTY RIGHT OF WAY

TO: Williamson County Unified Road System
1900 Georgetown Inner Loop, Suite B
Georgetown, Texas 78626

Date: JULY 18, 2002

Formal notice is hereby given that Southwestern Bell Telephone

Company proposes to dig Two splice pits

On both sides of the road of Blackfoot Tr. between Boniface Ln and N Ute Tr.
as follows: (give location, length, general design, etc.)

Blackfoot Tr. to have two splice pits dug in the road near the curb on both sides of the road to expose SWBT conduit and cable so SWBT can utilize the existing conduit to place new copper cable across the street instead of having to cut and restore the road

Restoration of road to be in compliance with Williamson county specifications.

The line will be constructed and maintained on the road right-of-way as directed by the Williamson County Unified Road System in accordance with governing laws.

Our firm further understands that the County considers proper traffic control measures as those complying with applicable portions of the Texas Manual of Traffic Control Devices required for adoption by the "Transportation Code" (V.C.T.A. CH.251)

The location and description of the proposed line and appurtenances is more fully shown by 1 copies of drawings attached to this notice.

Construction of this line is proposed to begin on or after the 26 day of JULY 2002

APPROVAL

This application is hereby approved subject to the following understanding and restrictions.

It is expressly understood that the said County Commissioners' Court does not imply hereby to grant any right, claim, title or easement in or upon this County Road; and it is further understood that in the future, should Williamson County, for any reason, need to work, improve, relocate, widen, increase, add to, decrease, or in any manner change the structure of this road or right-of-way, this line, if affected, will be moved at the direction of the Williamson County Engineer or County Commissioner. This installation work shall not damage any part of the roadway and adequate provisions shall be made to cause a minimum of inconvenience to traffic and adjacent property owners.

Firm: Southwestern Bell Telephone Company

Thomas S. Chalmers
Authorized Signature

Thomas S. Chalmers
Printed Name

Title: Manager-Engineering Design

Address: 1616 Guadalupe St. Rm. 406

Austin, Texas 78701

Phone: (512) 870-1453

Fax: (512) 870-3305

received
7-18-02

APPROVED BY WILLIAMSON COUNTY COMMISSIONERS' COURT

BY: Ray Berg
COUNTY ROAD ADMINISTRATOR

DATE: 7/30/02

Two splice pits
in street at curb

BC

UTILITY LINE ON WILLIAMSON COUNTY RIGHT-OF-WAY

TO: Williamson County Unified Road System
1900 Georgetown Inner Loop, Suite B
Georgetown, Texas 78626

DATE: 7-29-02Formal notice is hereby given that VERIZON TELEPHONECompany proposes to place a BURIED COMMUNICATIONline within the right-of-way of COUNTY ROAD 131
as follows: (give location, length, general design, etc.)

TRENCH 87 FEET IN AN EASTERLY
DIRECTION 5 feet SOUTH OF THE NORTH
R.O.W. - CABLE TO BE BURIED 30 INCHES.
SEE SKETCH

The line will be constructed and maintained on the road right-of-way as directed by the Williamson County Unified Road System in accordance with governing laws.

Our firm further understands that the County considers proper traffic control measures as those complying with applicable portions of the Texas Manual of Traffic Control Devices required for adoption by the "Transportation Code" (V.C.T.A. CH.251)

The location and description of the proposed line and appurtenances is more fully shown by _____ copies of drawings attached to this notice.

Construction of this line is proposed to begin on or after the 25TH day of AUGUST 2002

APPROVAL

This application is hereby approved subject to the following understandings and restrictions.

It is expressly understood that the said County Commissioners' Court does not imply hereby to grant any right, claim, title or easement in or upon this County Road; and it is further understood that in the future, should Williamson County, for any reason, need to work, improve, relocate, widen, increase, add to, decrease, or in any manner change the structure of this road or right-of-way, this line, if affected, will be moved at the direction of the Williamson County Engineer or County Commissioner. This installation work shall not damage any part of the roadway and adequate provisions shall be made to cause a minimum of inconvenience to traffic and adjacent property owners.

APPROVED BY WILLIAMSON COUNTY COMMISSIONERS' COURT

BY: [Signature]
COUNTY ROAD ADMINISTRATORDATE: 8/2/02Firm: VERIZON S.W.Danny Dobias by DL
Authorized Signature

Daniel Dobias

Printed Name

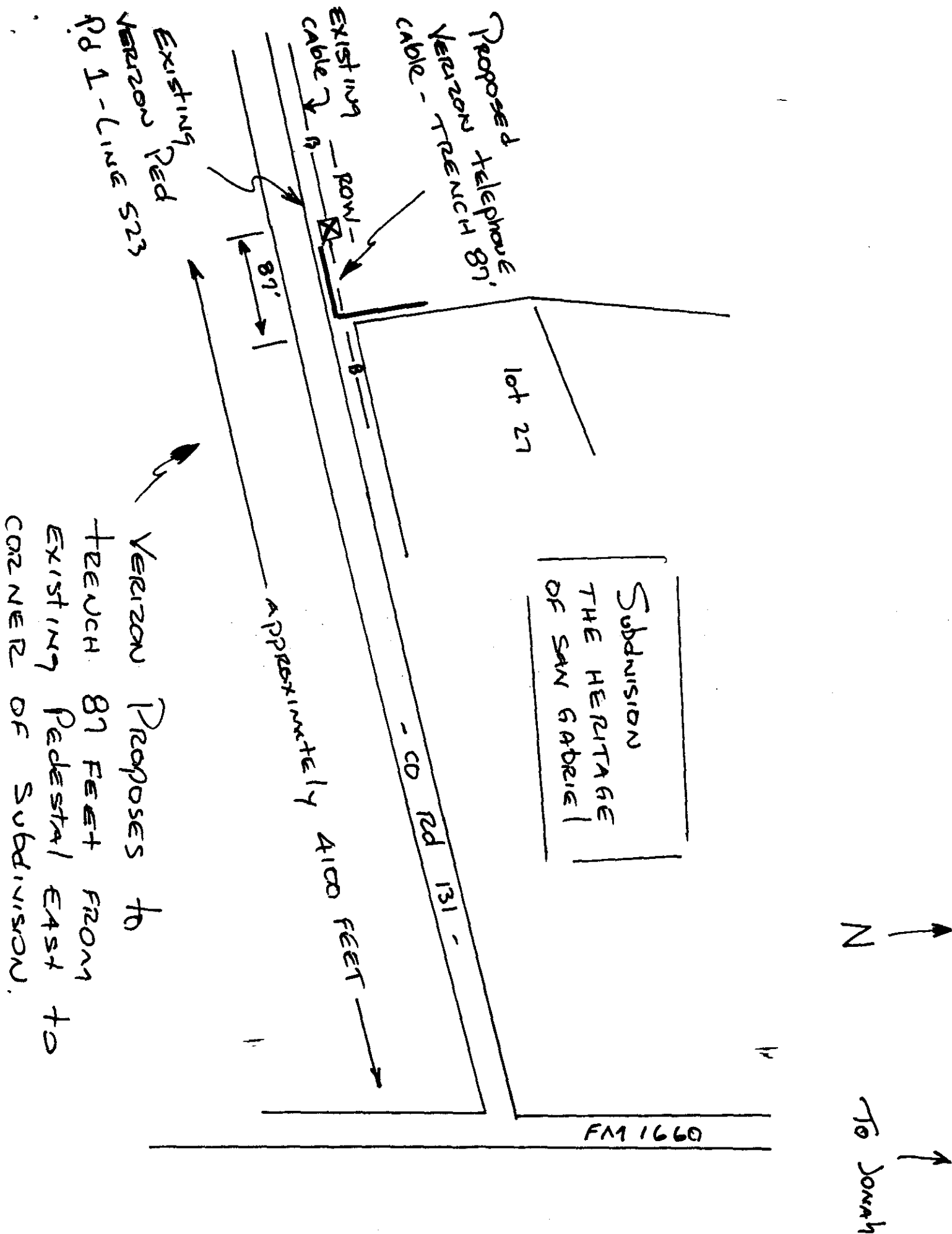
Address: 1700 N. AUSTIN AVE.GEORGETOWN, TX. 78626Phone: 512-869-2257Fax: 512-8692291**received**
7-31-02

pt. 4

8-1-02

R.O.W

B.C.



NOTICE OF PROPOSED INSTALLATION

UTILITY LINE ON WILLIAMSON COUNTY RIGHT-OF-WAY

TO: Williamson County Unified Road System
1900 Georgetown Inner Loop, Suite B
Georgetown, Texas 78626

DATE: July 30, 2002Formal notice is hereby given that SOUTHWEST MILAM WATER SUPPLY CORPORATIONCompany proposes to place a WATERCR 444

line within the right-of-way of _____

as follows: (give location, length, general design, etc.)

Bore and encase a 1" PVC carrier in a 2" PVC casing across CR 444 approximately 2,640 feet South of the CR 444 and FM 1331 intersection. Pipe to be 3 Feet below ditch line and encase from ditch line to ditch line approximately 50 Feet.

The line will be constructed and maintained on the road right-of-way as directed by the Williamson County Unified Road System in accordance with governing laws.

Our firm further understands that the County considers proper traffic control measures as those complying with applicable portions of the Texas Manual of Traffic Control Devices required for adoption by the "Transportation Code" (V.C.T.A. CH.251)

The location and description of the proposed line and appurtenances is more fully shown by two copies of drawings attached to this notice.

Construction of this line is proposed to begin on or after the 14TH day of August 2002APPROVAL

This application is hereby approved subject to the following understandings and restrictions.

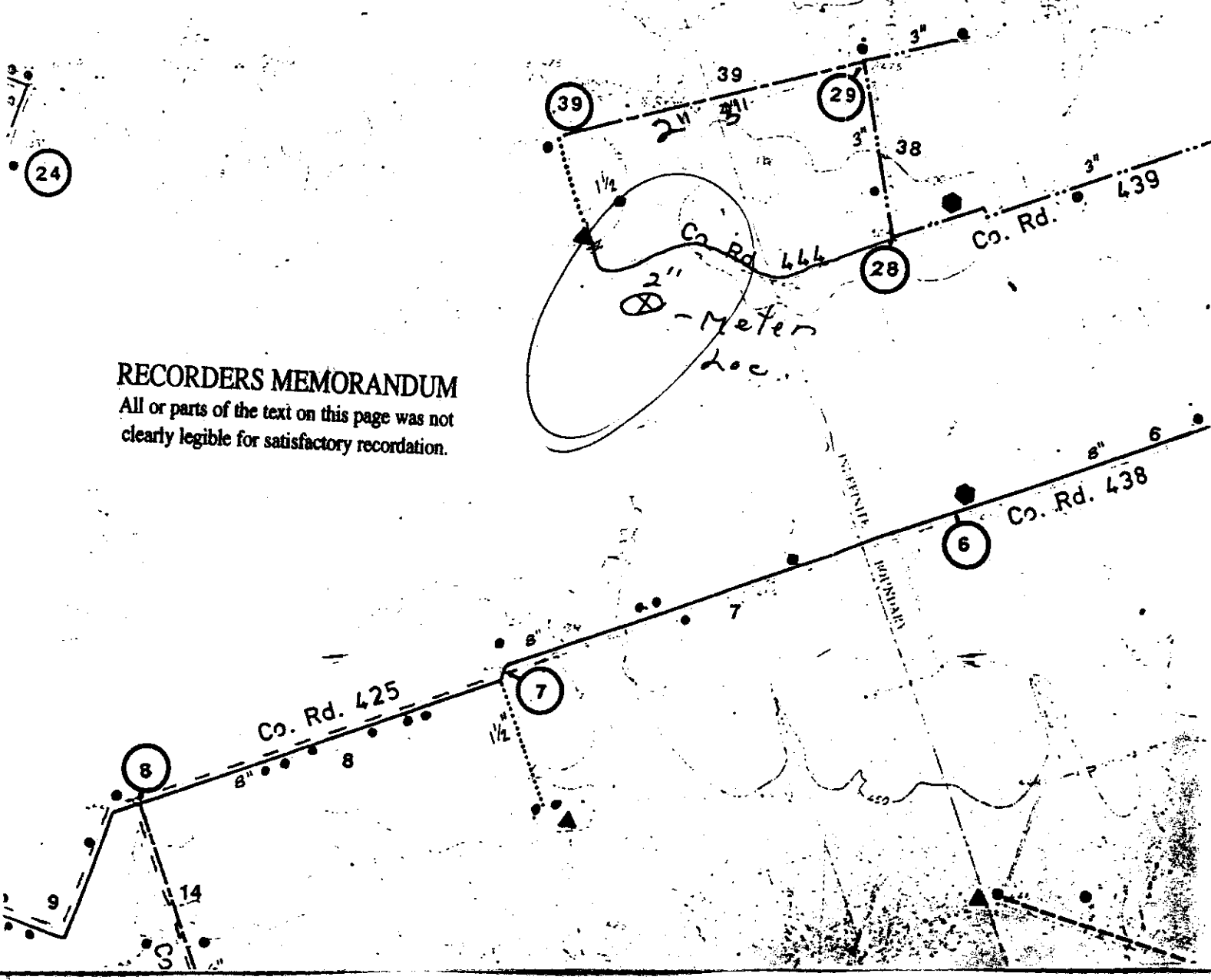
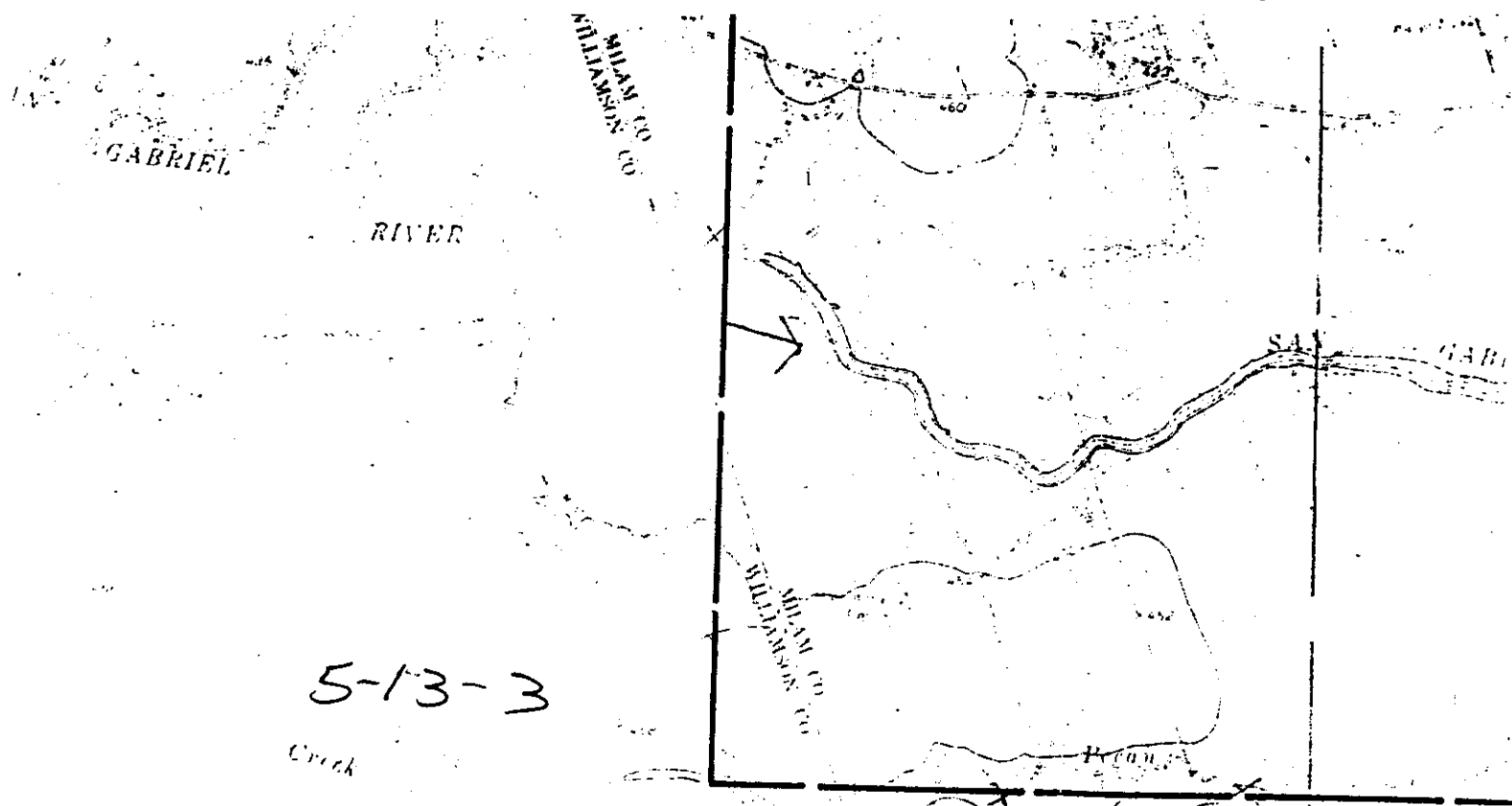
It is expressly understood that the said County Commissioners' Court does not imply hereby to grant any right, claim, title or easement in or upon this County Road; and it is further understood that in the future, should Williamson County, for any reason, need to work, improve, relocate, widen, increase, add to, decrease, or in any manner change the structure of this road or right-of-way, this line, if affected, will be moved at the direction of the Williamson County Engineer or County Commissioner. This installation work shall not damage any part of the roadway and adequate provisions shall be made to cause a minimum of inconvenience to traffic and adjacent property owners.

APPROVED BY WILLIAMSON COUNTY COMMISSIONERS' COURT

BY: [Signature]
COUNTY ROAD ADMINISTRATORDATE: 8/5/02Firm: SOUTHWEST MILAM WATER SUPPLY CORP.[Signature]
Authorized SignatureDWAYNE JEKEL

Printed Name

Address: P. O. BOX 232ROCKDALE, TEXAS 76567Phone: 512-446-2604Fax: 512-446-7376Pd. #**received**
8/2/02875102
Road Bore
BC



RECORDERS MEMORANDUM

All or parts of the text on this page was not clearly legible for satisfactory recordation.

Consent Agenda

The Consent Agenda includes non-controversial and routine items that the Court may act on with one single vote. The Judge or a Commissioner may pull any item from the Consent Agenda in order that the court discuss and act upon it individually as part of the Regular Agenda.

(Items 5- 15)

AGENDA ITEM 5**Consider approving a line item transfer for the Auditor:**

From:	0100-0402-001100	Salaries	6,158.27
	0100-0402-002010	FICA	813.68
	0100-0402-002020	Retirement	803.30
	0100-0402-002030	Insurance	1,000.38
	0100-0409-001100	Salaries	5,829.66
To:	0100-0495-001100	Salaries	10,636.28
	0100-0495-002010	FICA	813.68
	0100-0495-002020	Retirement	1,075.33
	0100-0495-002030	Insurance	2,080.00

Moved: **Commissioner Boatright**

Seconded: **Judge Doerfler**

Motion: To approve a a line item transfer for the Auditor:

From:	0100-0402-001100	Salaries	6,158.27
	0100-0402-002010	FICA	813.68
	0100-0402-002020	Retirement	803.30
	0100-0402-002030	Insurance	1,000.38
	0100-0409-001100	Salaries	5,829.66
To:	0100-0495-001100	Salaries	10,636.28
	0100-0495-002010	FICA	813.68
	0100-0495-002020	Retirement	1,075.33
	0100-0495-002030	Insurance	2,080.00

Vote: 4 - 0

< Attachment >