

AGENDA ITEM 36

Discuss and consider authorizing additional environmental research in support of the karst mitigation bank.

Moved: **Commissioner Hays**

Seconded: **Commissioner Boatright**

Motion: To authorize the preparation of a proposal by Steve Paulsen for review by the court for additional environmental research in support of the karst mitigation bank.

Vote: 4 - 0

COMMISSIONERS' COURT RECESSED AT 10:40 A.M. ON JULY 23, 2002.

COMMISSIONERS' COURT RECONVENED IN THE JUSTICE OF THE PEACE PRECINCT #3 COURTROOM AT 10:50 A.M. ON TUESDAY, JULY 23, 2002.

AGENDA ITEM 37

Hold public hearing on proposed amendments to the Williamson County Multi-Corridor Transportation Plan.

Judge Doerfler announced the public hearing open at 10:50 a.m. on Tuesday, July 23, 2002.

Nancy Ledbetter gave an overview of the Williamson County Multi-Corridor Transportation Plan.

Louis Repa of Granger inquired about the alignment of CR 301, and said that he thought the map showing the alignment was wrong.

Jim Vance of FM 1331 near Circleville addressed the court in opposition to the extension of Chandler Road. He stated that the map handed out at this public hearing is different from the map at the hearing on July 11, 2002. Mr. Vance stated that he has no confidence in the underlying technical work done as a basis of the transportation plan. He stated that he does not believe that the population forecasts for the project were done by an independent firm with no interest in the project.

Nancy Ledbetter stated that Commissioner Limmer had pointed out that there was an error on the map at the hearing held on July 11, and it was corrected by hand at that time. She stated that the population projections done by Texas Alliance Transportation Group were based on state data totals for the county. After the initial forecast was done, County staff and consultants reviewed them and the results were sent to the cities for review. After input from the cities, the forecasts were presented to and endorsed by the Williamson County Commissioners' Court. After approval by Commissioners' Court, the forecasts were submitted to CAMPO for another review and were sent to the Texas Transportation Institute for review and some corrections.

Hank Naizer, a landowner near Granger, spoke about bond issues and against the extension of Chandler Road beyond FM 1460. He said that he feels the bond issues are vaguely worded, and that many people believed that the bond issue would address repairs to existing county roads, rather than creating new roads. He expressed concern that the Chandler Road extension would impact the San Gabriel River.

Commissioner Limmer stated that the Chandler Road extension project lies within the Brushy Creek watershed.

Jim Jirasek of Taylor stated that he lacks confidence in the road bond program. He feels there are other issues that need to be taken in to consideration along with roads, such as water issues. He believes that SH 29 could serve as a traffic corridor between the eastern and western portions of the county.

Carol Fox of CR 374 near Circleville stated her opposition to the extension of Chandler Road past FM 1660. Ms. Fox said that if a road is built in a particular area, growth will follow. She stated that while development adds to the tax base, it also adds to needed services, and that the American Farm Federation has found that farmland actually nets the county more tax dollars.

Erlette McMinn of CR 109, Georgetown, stated that growth will come anyway, and that it is better to plan for it, as it will only cost more to attempt to address it after the fact.

Judge Doerfler announced the public hearing closed at 11:28 a.m. on Tuesday, July 23, 2002.

< Attachment >



Williamson County, Texas

Public Hearings on Proposed Amendments to the Williamson County Multi-Corridor Transportation Plan

Thursday, July 11th
6:00 PM - 8:00 PM
Dell Diamond
3400 E. Palm Valley Blvd.
(US 79), Texas Room
Round Rock

Tuesday, July 23rd
10:30 AM
Williamson County
Courthouse
710 S. Main St., Suite 201
Georgetown

Tuesday, July 23rd
6:00 – 8:00 PM
Williamson County Annex
Precinct 2
350 Discovery Blvd., #202
Cedar Park

Agenda

6:15 Staff Presentation on Proposed Amendments
6:30 Public Comment Period
8:00 Adjourn

Your comments will be summarized and presented to the Williamson County Commissioners' Court prior to their adoption consideration in mid August. Please submit all comments by August 5th to:

Nancy Ledbetter
Williamson County
Advance Planning Office
14 Galloping Road
Round Rock, Texas 78681

512.248.9940 (fax)
512.248.2273 (phone)
nancyl@texas.net (email)
www.roadbonds.org (website)

Williamson County Advance Planning Office
14 Galloping Road • Round Rock, Texas 78681
512.248.2273 • 512.248.9940/fax • nledbetter@wilco.org (email)
www.roadbonds.org (web site)

Williamson County
Proposed Amendments to the Multi-Corridor Transportation Plan
July 23, 2002
Comment Sheet

Name: _____

Address: _____

City, zip code: _____

Phone #: _____

Please provide your written comments or questions below (use back side, if necessary):

[illegible]

Please turn in your comments to staff at the meeting, or mail or fax your comments to:

**Nancy Ledbetter
Williamson County
14 Galloping Road
Round Rock, Texas 78681**

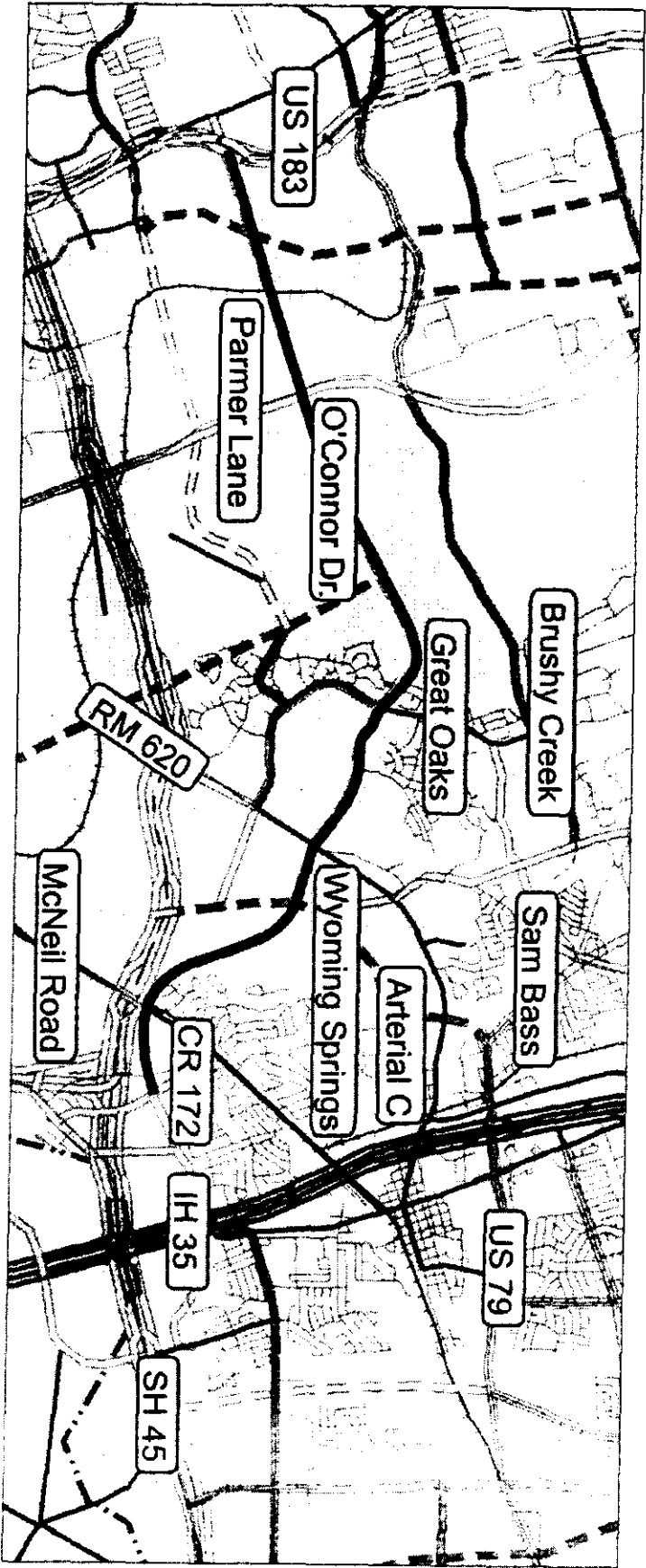
nledbetter@wilco.org
(512) 248-9940 (fax)
(512) 248-2273 (phone)

**Proposed Changes to the
Williamson County Multi-Corridor Transportation Plan
By Model Year (Open for Traffic)**

As of 7/8/02

Project	Limits	Proposed Change by Year			Existing Plan	Notes
		Number of Lanes				
		2007	2017	2027	2025	
Avery Ranch Blvd/ O'Connor	US 183 to Parmer Ln	4	4	4	6	Already in Plan as Davis Springs Rd. (name change & # lane reduction)
	Parmer Ln to Great Oaks	4	4	4	4/6	
	Great Oaks to RM 620	4	4	4	4	
	RM 620 to Wyoming Springs	4	4	4	4	New segments
	Wyoming Springs to McNeil	4	4	4		
	McNeil to CR 172	4	4	4		
Brushy Creek Road (CR 174)	Great Oaks to Wyoming Springs	Remove			4	Environmental reasons (floodplain)
Chandler Road (CR 114)	FM 1460 to Arterial A	2	4	6	6	No change to Plan
	Arterial A to CR 110	2	4	6	6	
	CR 110 to SH 130	2	4	6		New segments
	SH 130 to FM 1660	2	4	6		
	FM 1660 to SH 95		2	4		
	SH 95 to FM 619		2	4		
	CR 119	CR 164 (Hutto By-Pass) to US 79	2	4	4	
CR 137	CR 138 to County Line	2	2	2	New segment.	
CR 175	New Hope Dr. to FM 1431	4	4	4	New segment due to regional park.	
CR 214	FM 1869 to SH 29	4	4	4		Not previously in plan. Based on recent studies.
	SH 29 to CR 214A	4	4	4		
	CR 214A to Rolling Hills Rd.	2	2	4		
CR 214A	CR 214 to FM 1869		2	4		New segment.
CR 273	CR 276 to FM 2243	2	2	2		
CR 276	Parmer Lane to CR 270			4		New east-west roadway.
	CR 270 to US 183	2	2	4		
	US 183 to Oak Grove	2	2	4		
	Oak Grove to Bagdad Rd.	2	2	4		
CR 300/301	FM 972 to FM 971	2	2	2	2	Change in limits.

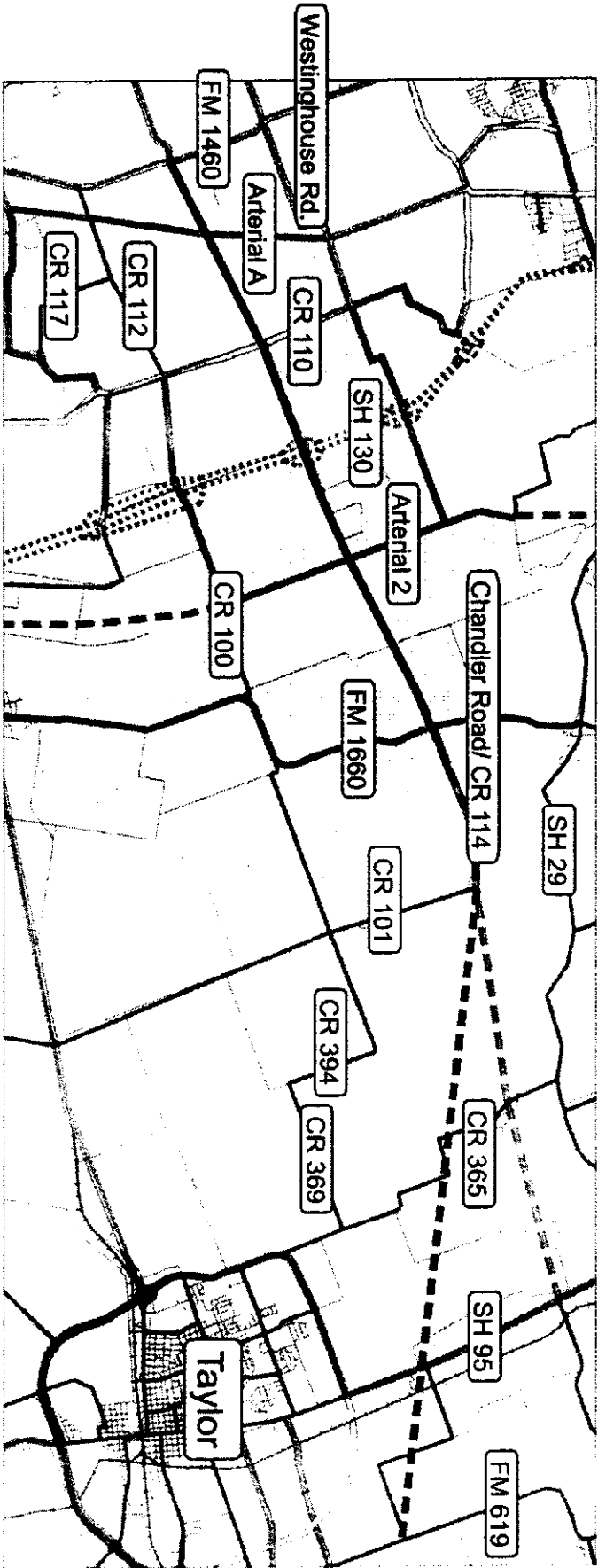
Project	Limits	Proposed Change by Year				Existing Plan	Notes
		Number of Lanes					
		2007	2017	2027	2025		
Georgetown Inner Loop (Shell Rd., Cedar Breaks, DB Woods)	SH 195 to FM 2338	2	2	4	2	It has been in the county Plan for a number of years under various names (Shell Rd., Cedar Breaks, D.B. Woods, Inner Loop Rd., CR 789).	
	FM 2338 to SH 29	2	2	4	4		
	SH 29 to FM 2243	2	2	4	4		
	FM 2243 to IH 35		2	4	4		
Georgetown Inner Loop East	IH 35 to SH 29.	2	2	4	4	Alignment Change.	
	SH 29 to FM 971	2	2	4	4		
	FM 971 to IH 35	2	2	4	4		
	RM 620 to Wyoming Springs	4	4	4	4		
Great Oaks Drive	SH 45 to Lakeline Blvd.	Remove				6	Remove roadway from plan.
Howard Lane	Lakeline Blvd. to Davis Springs Rd.					6	
Hutto By-Pass	CR 110 to SH 130	2	4	4		New east-west road.	
	SH 130 to CR 119	2	4	4			
	CR 119 to US 79	2	4	4			
Lakeline Blvd	N. Lake Creek Pkwy to Parmer Ln	4	4	4	6	Downscale roadway to 4 lanes.	
	Parmer to Howard (Neeenah Ave.)	4	4	4	6		
	Howard to Great Oaks		4	4	6		
	FM 1431 to FM 2243	4	4	4	6		
Parmer Lane (CR 268) (Name change ?)	FM 2243 to SH 29	4	4	4	6	Listed in Plan as Arterial D and CR 268. Downscale to 4 lanes.	
	SH 29 to FM 3405	2	2	4	6		
	FM 3405 to FM 2338	2	2	4	6		
	FM 2338 to SH 195		4	4	6		
	SH 195 to IH 35			4	6		
	FM 2243 to FM 1431		4	4			
Wyoming Springs	FM 1431 to Sam Bass	2	4	4	4	New Segment.	
	Sam Bass to Creek Bend		4	4	4		
	Creek Bend to RM 620	4	4	4	4		
	RM 620 to Arterial C	4	4	4	4		
	Arterial C to O'Connor	4	4	4	4		
	O'Connor to Great Oaks	4	4	4	4		
Great Oaks to SH 45		4	4	4	4	Listed as Arterial C	



Proposed Changes to the
Williamson County
Multi-Corridor Transportation Plan

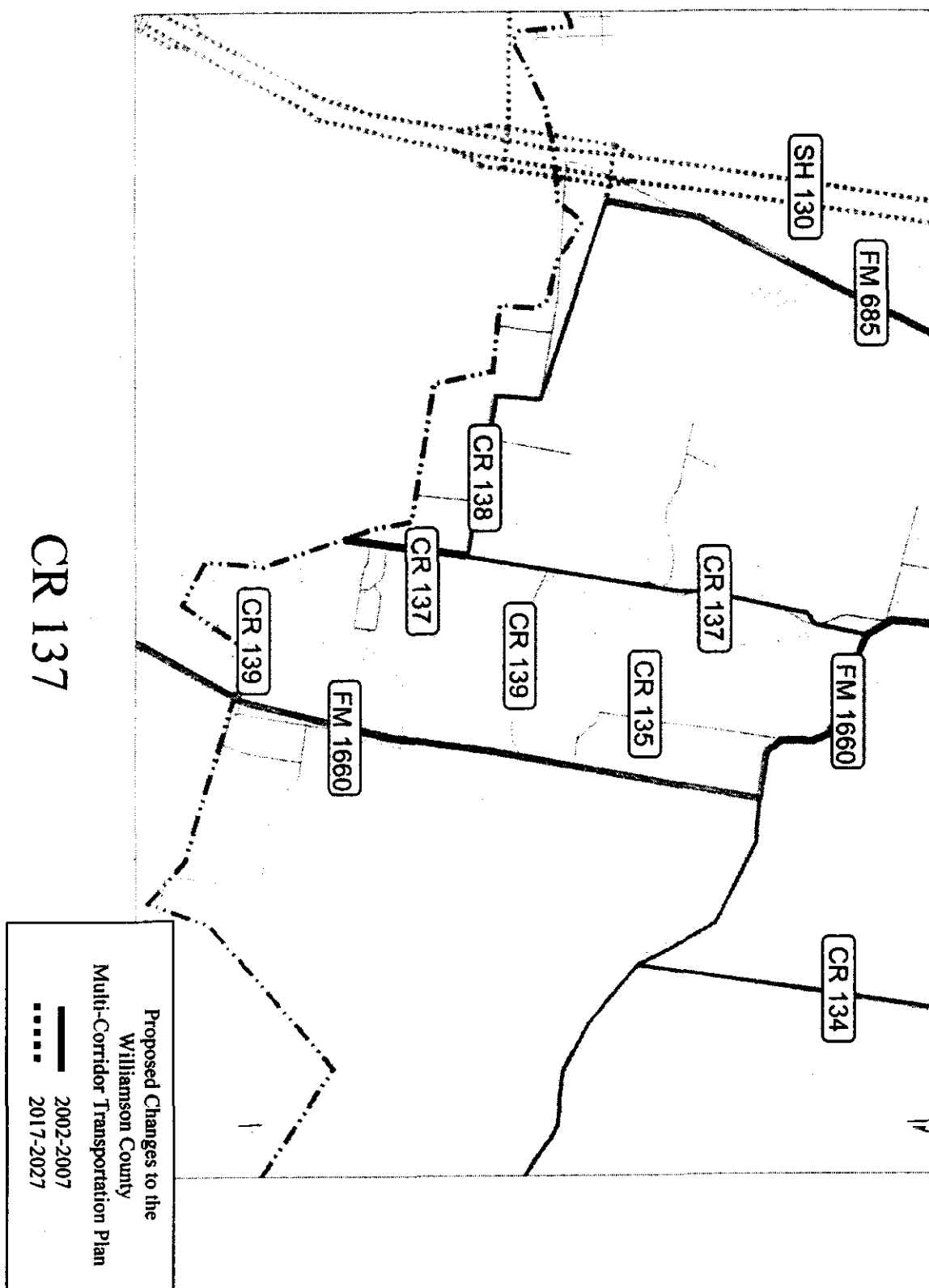
2002-2007
2017-2027

Avery Ranch Blvd./ O'Connor Drive

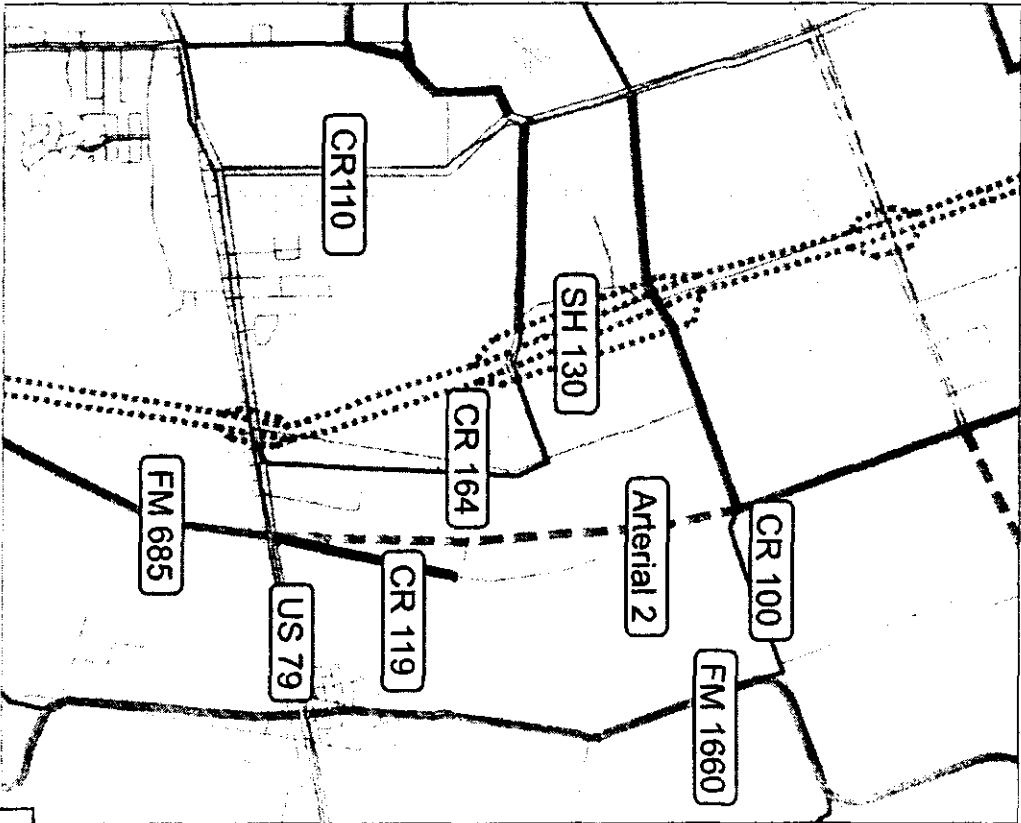


Chandler Road

Proposed Changes to the
Williamson County
Multi-Corridor Transportation Plan
———— 2002-2007
----- 2017-2027

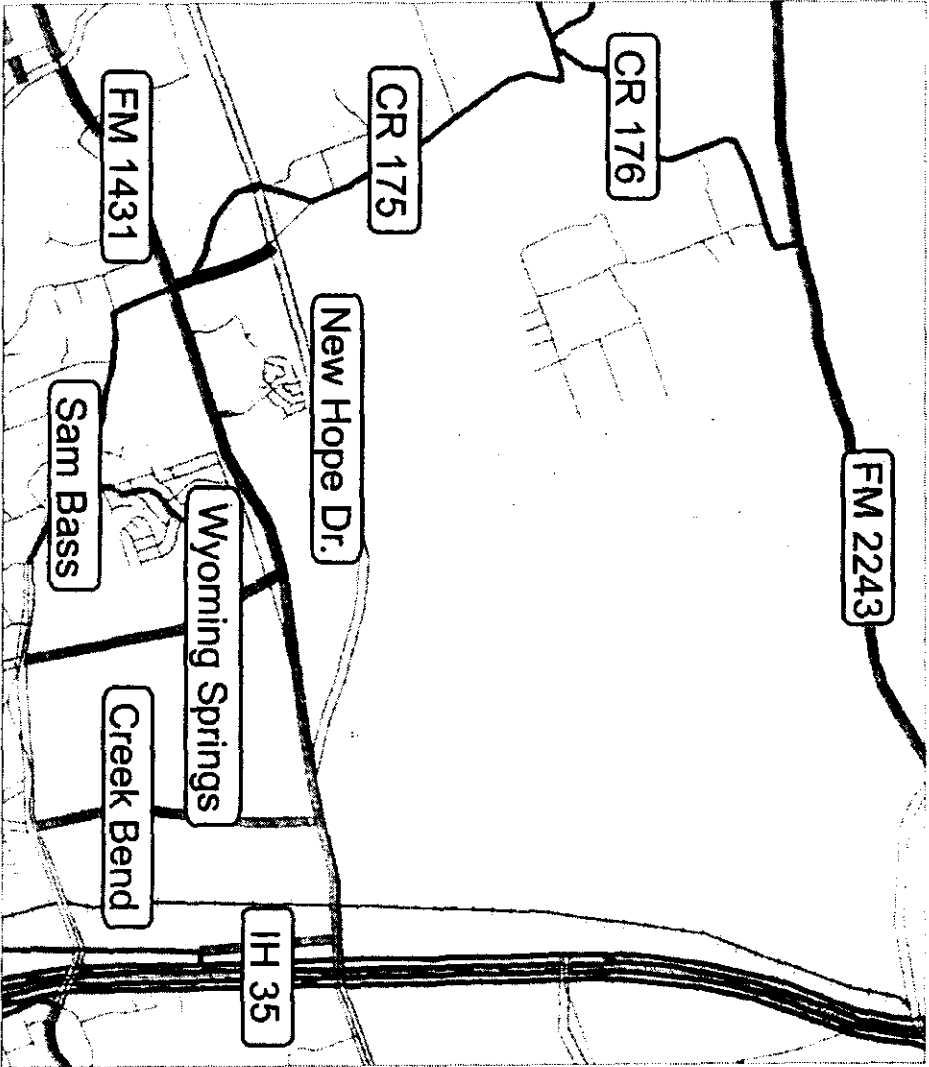


CR 119



Proposed Changes to the
Williamson County
Multi-Corridor Transportation Plan

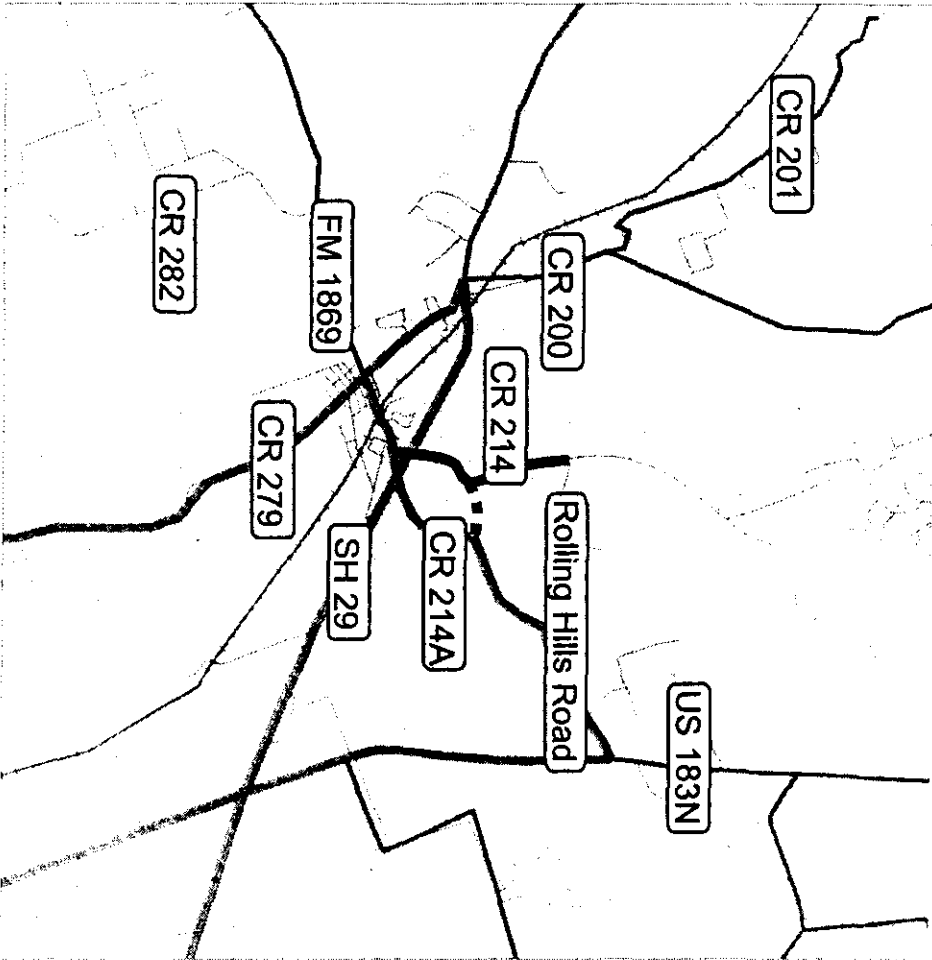
———— 2002-2007
----- 2017-2027



CR 175

Proposed Changes to the
Williamson County
Multi-Corridor Transportation Plan

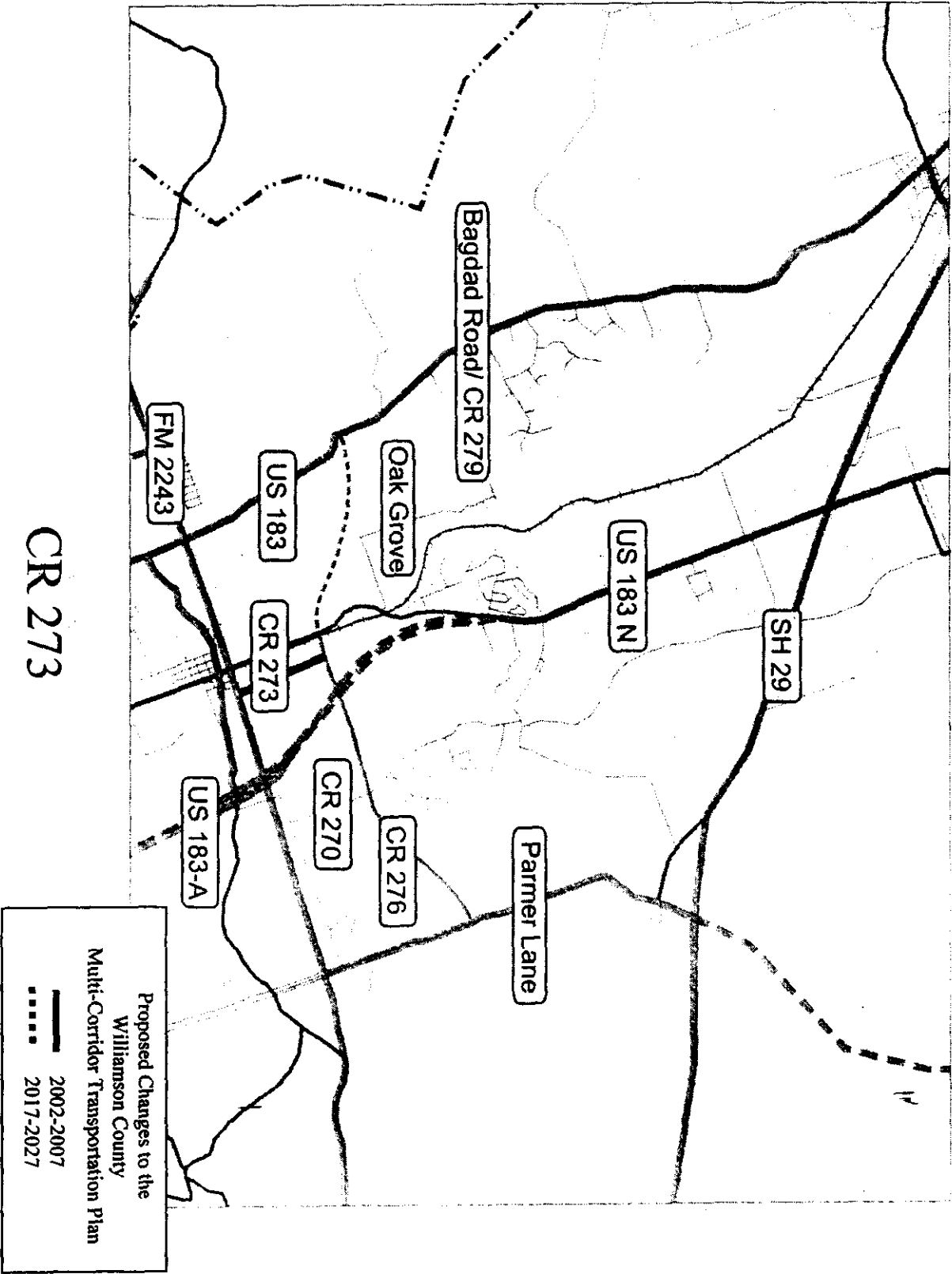
———— 2002-2007
..... 2017-2027

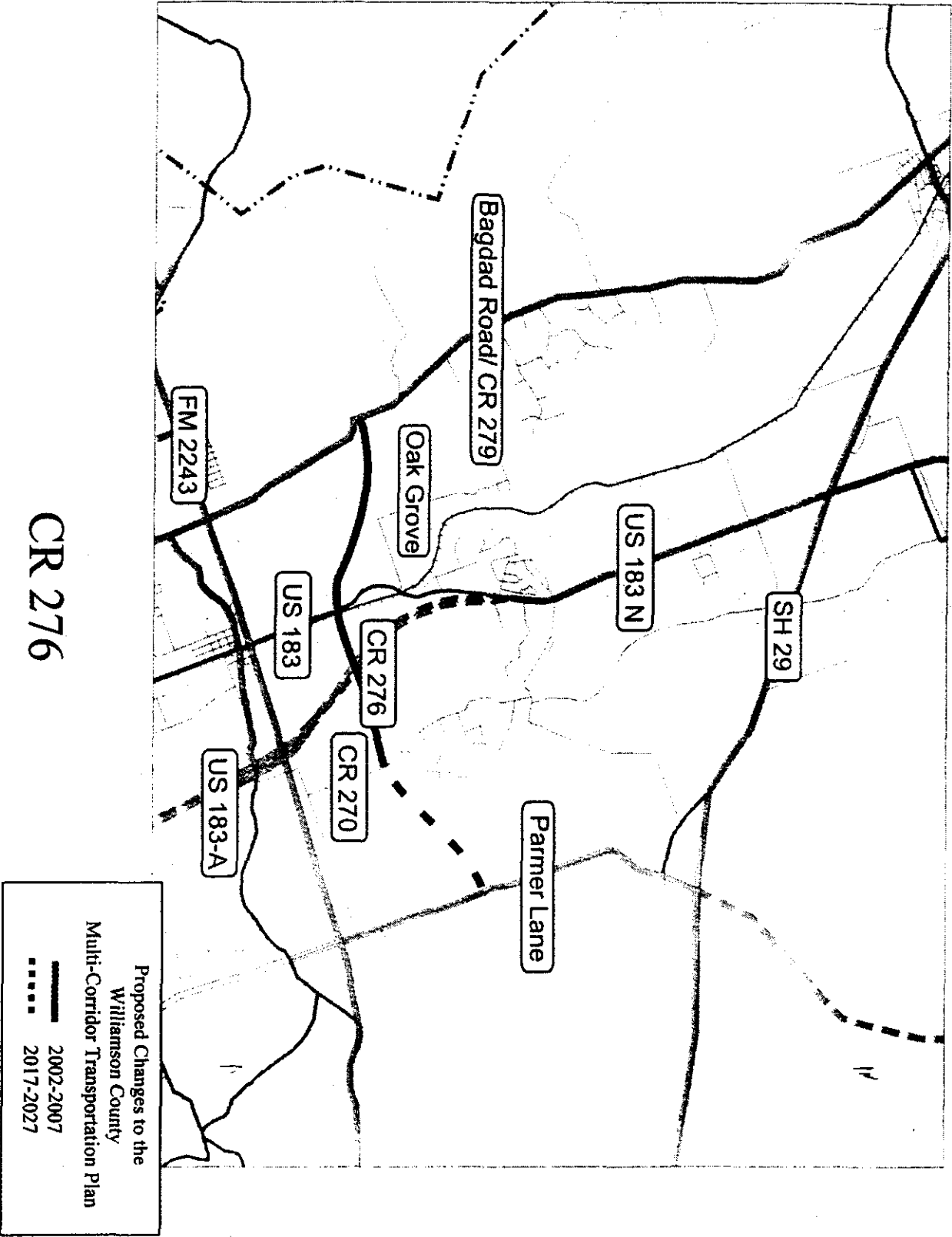


CR 214/CR 214A

Proposed Changes to the
Williamson County
Multi-Corridor Transportation Plan

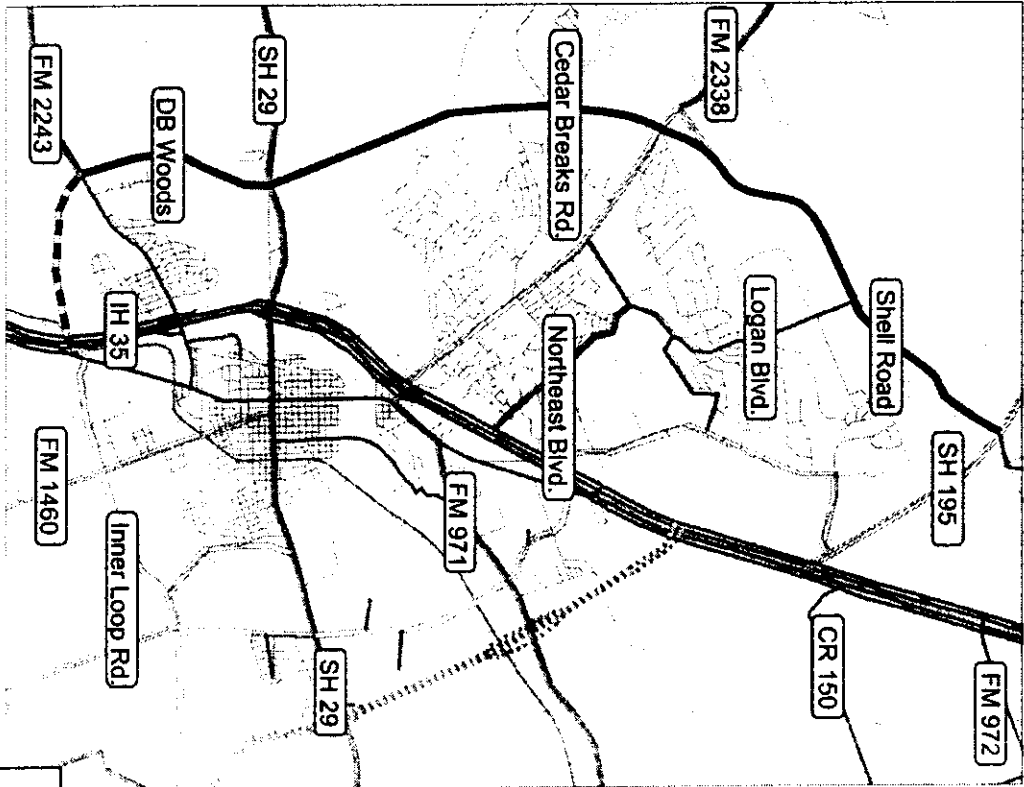
———— 2002-2007
..... 2017-2027





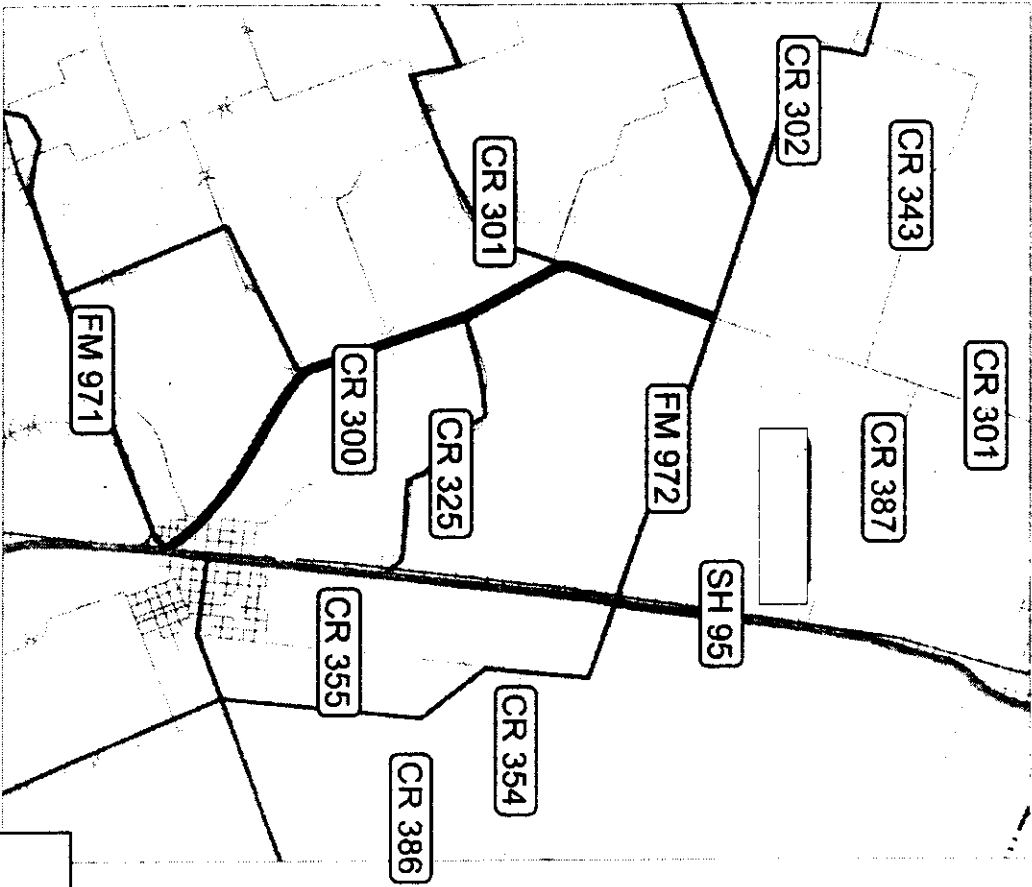
CR 276

Georgetown Inner Loop



Proposed Changes to the
Williamson County
Multi-Corridor Transportation Plan

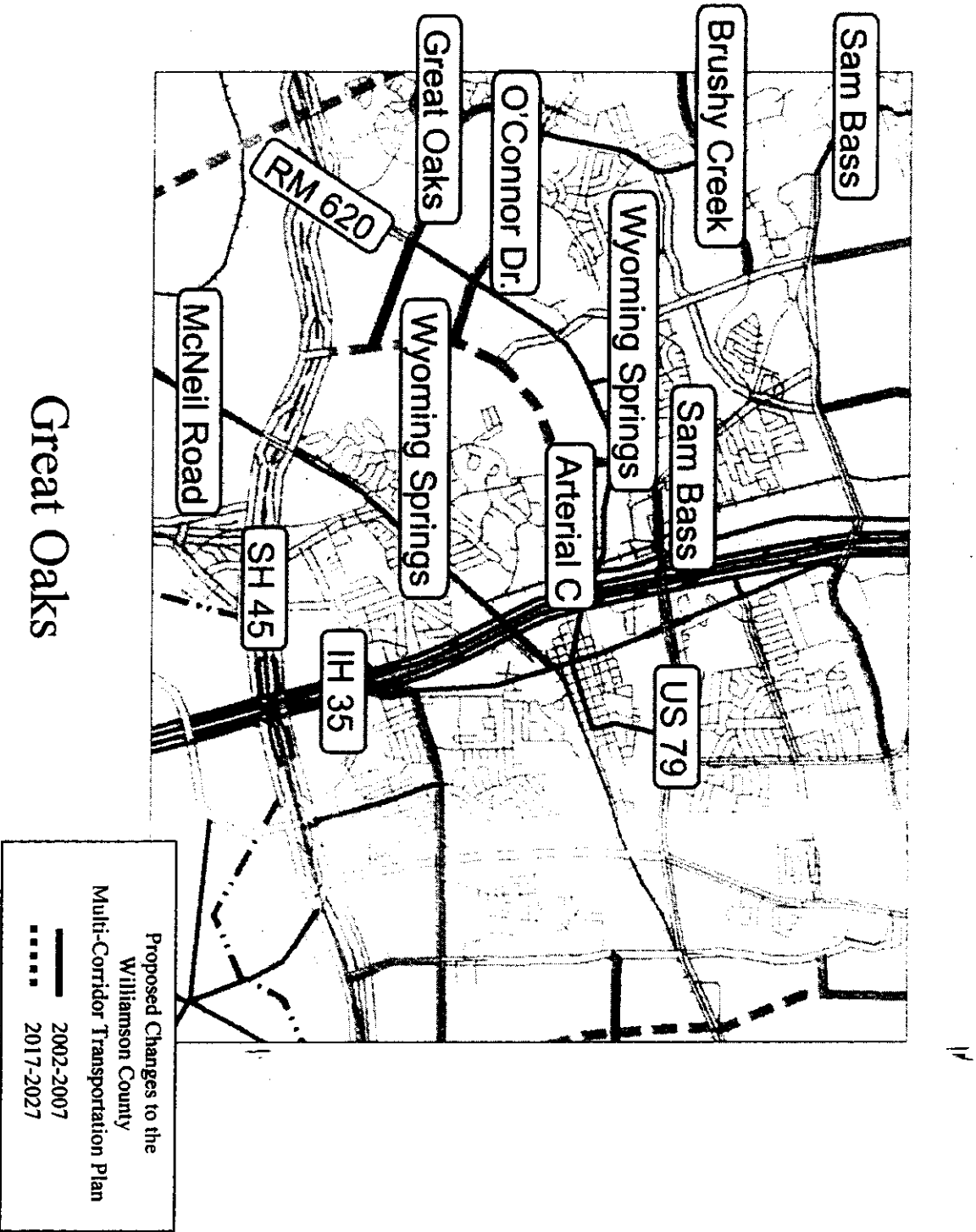
———— 2002-2007
----- 2017-2027



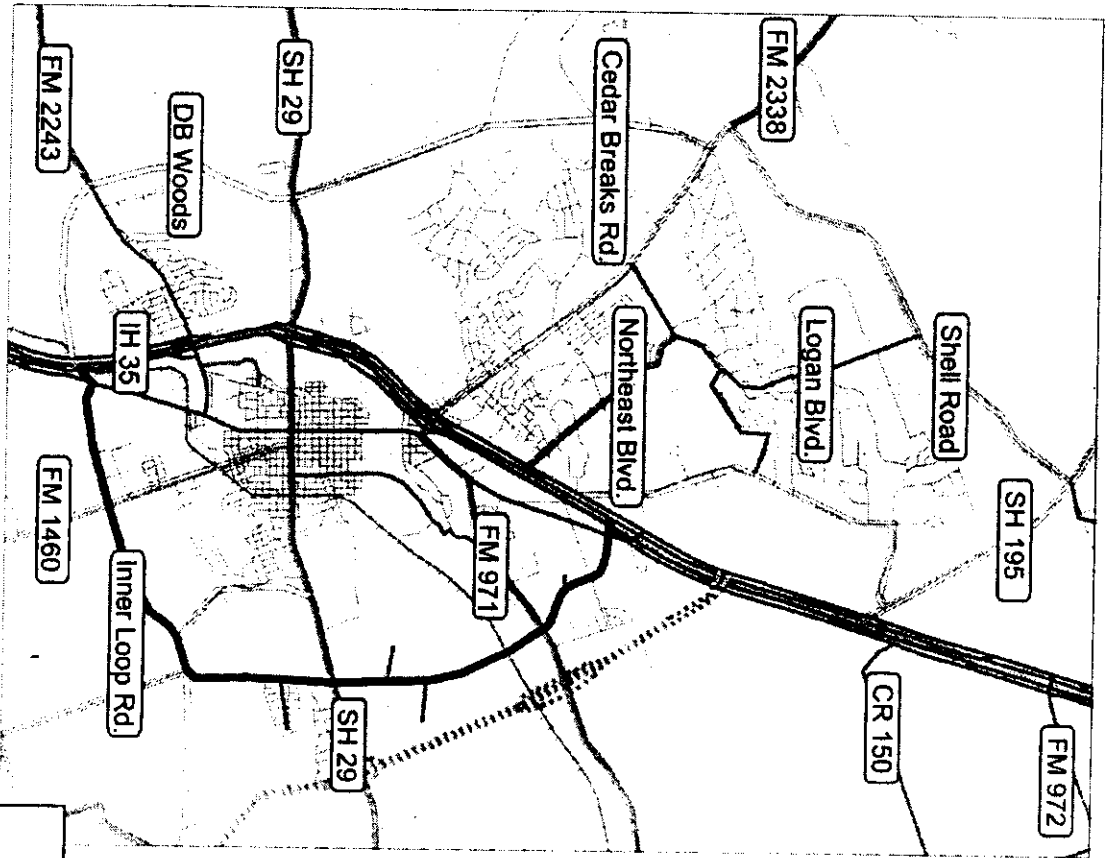
CR 300/ CR 301

Proposed Changes to the
Williamson County
Multi-Corridor Transportation Plan

———— 2002-2007
----- 2017-2027

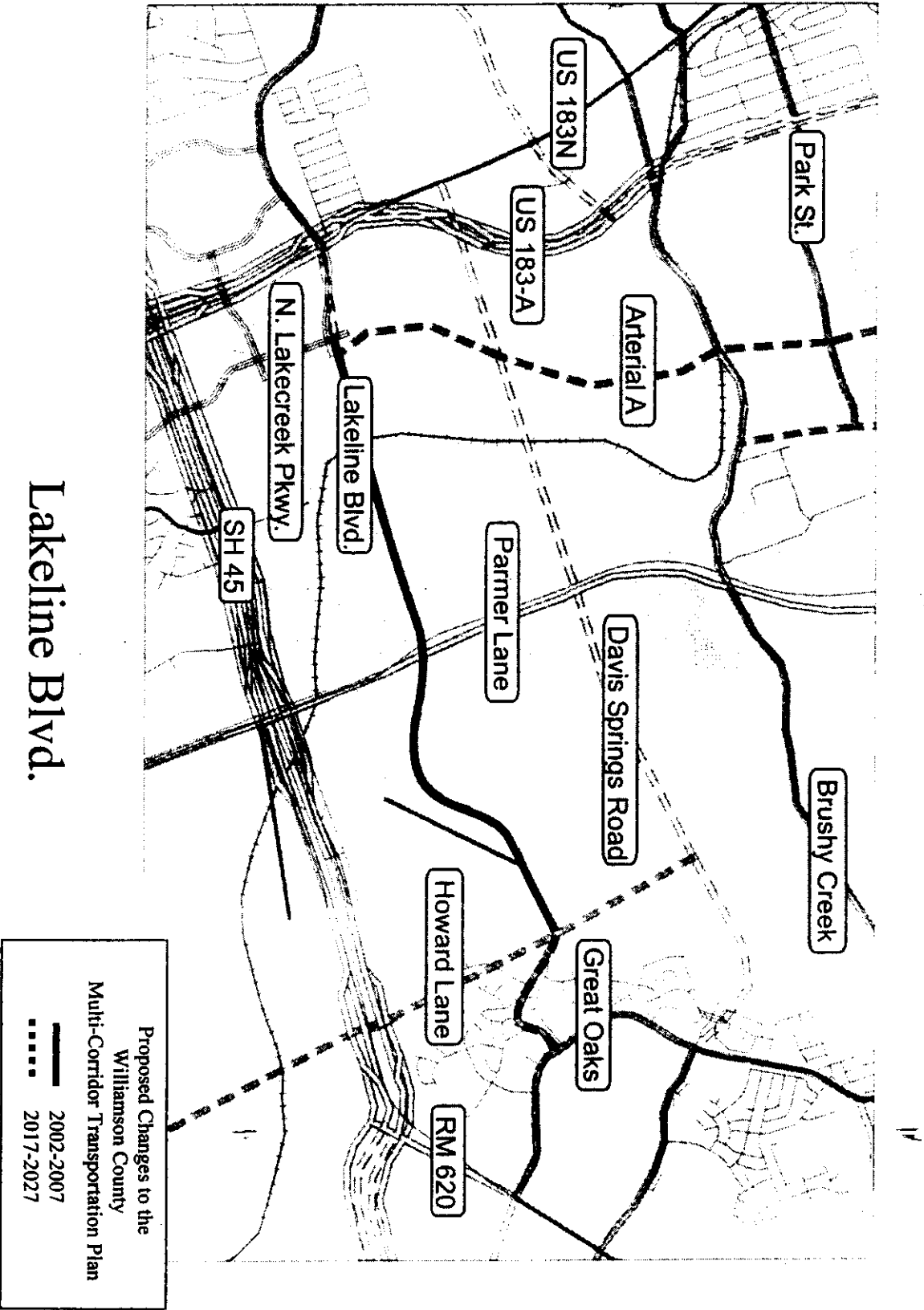


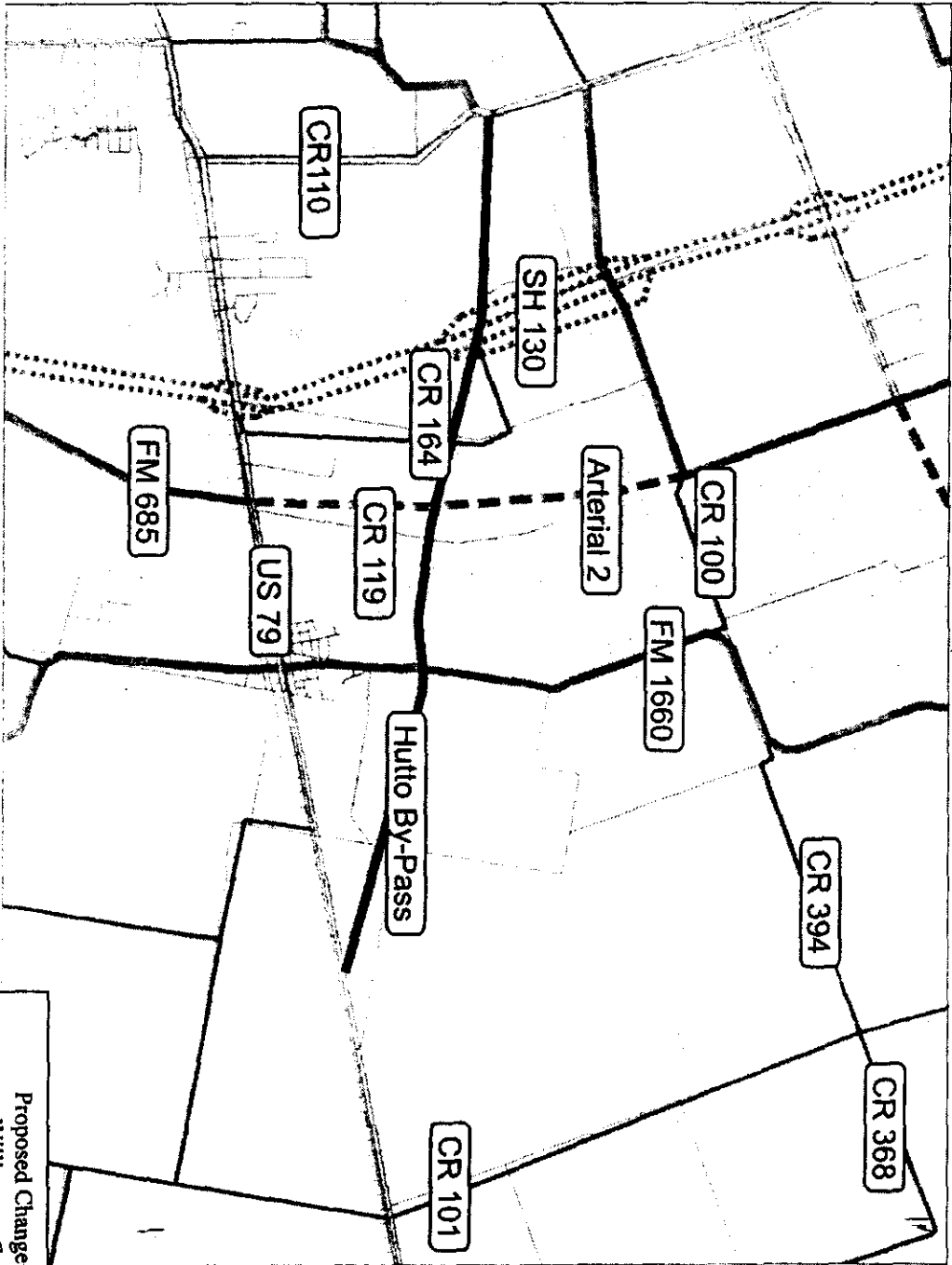
Georgetown Inner Loop East



Proposed Changes to the
Williamson County
Multi-Corridor Transportation Plan

———— 2002-2007
----- 2017-2027



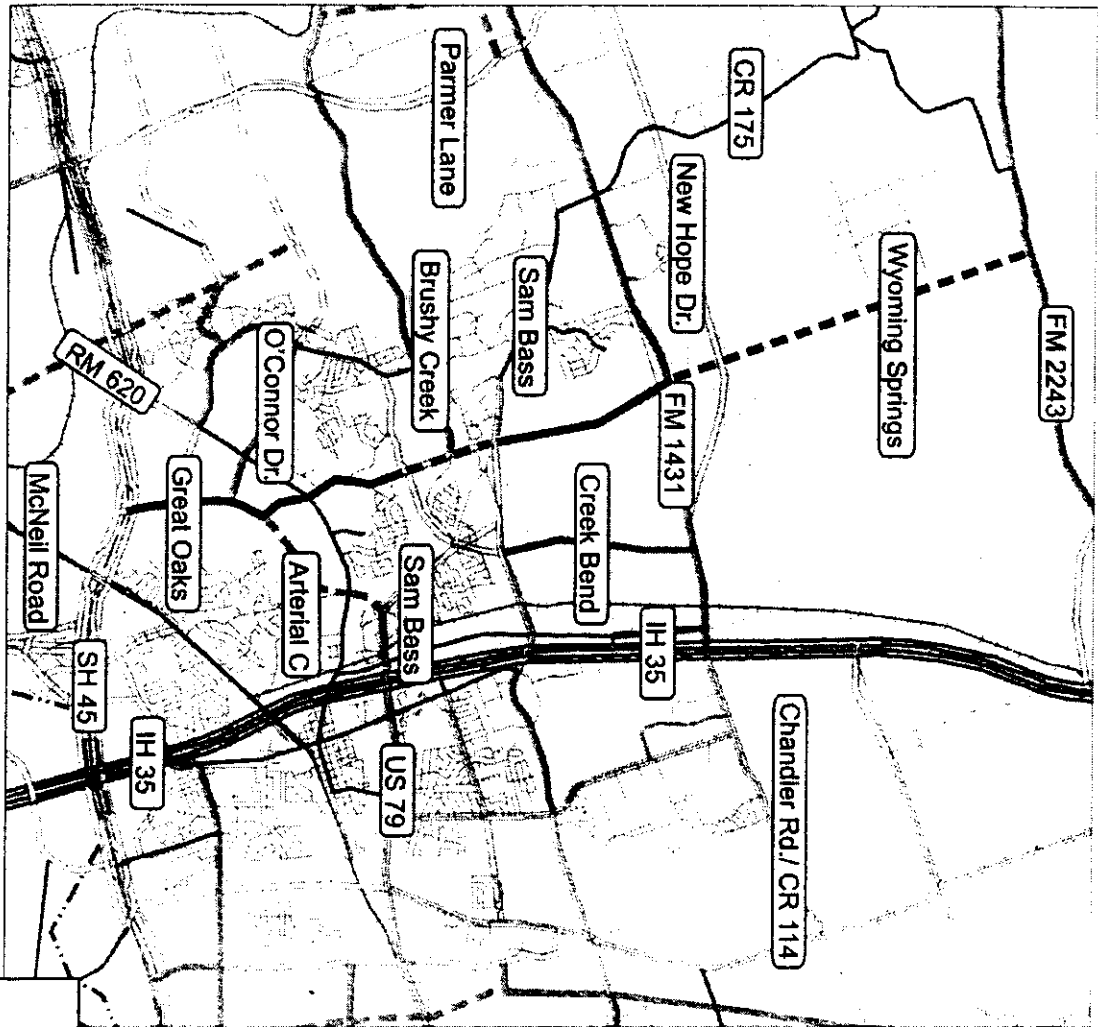


Hutto By-Pass

Proposed Changes to the
Williamson County
Multi-Corridor Transportation Plan

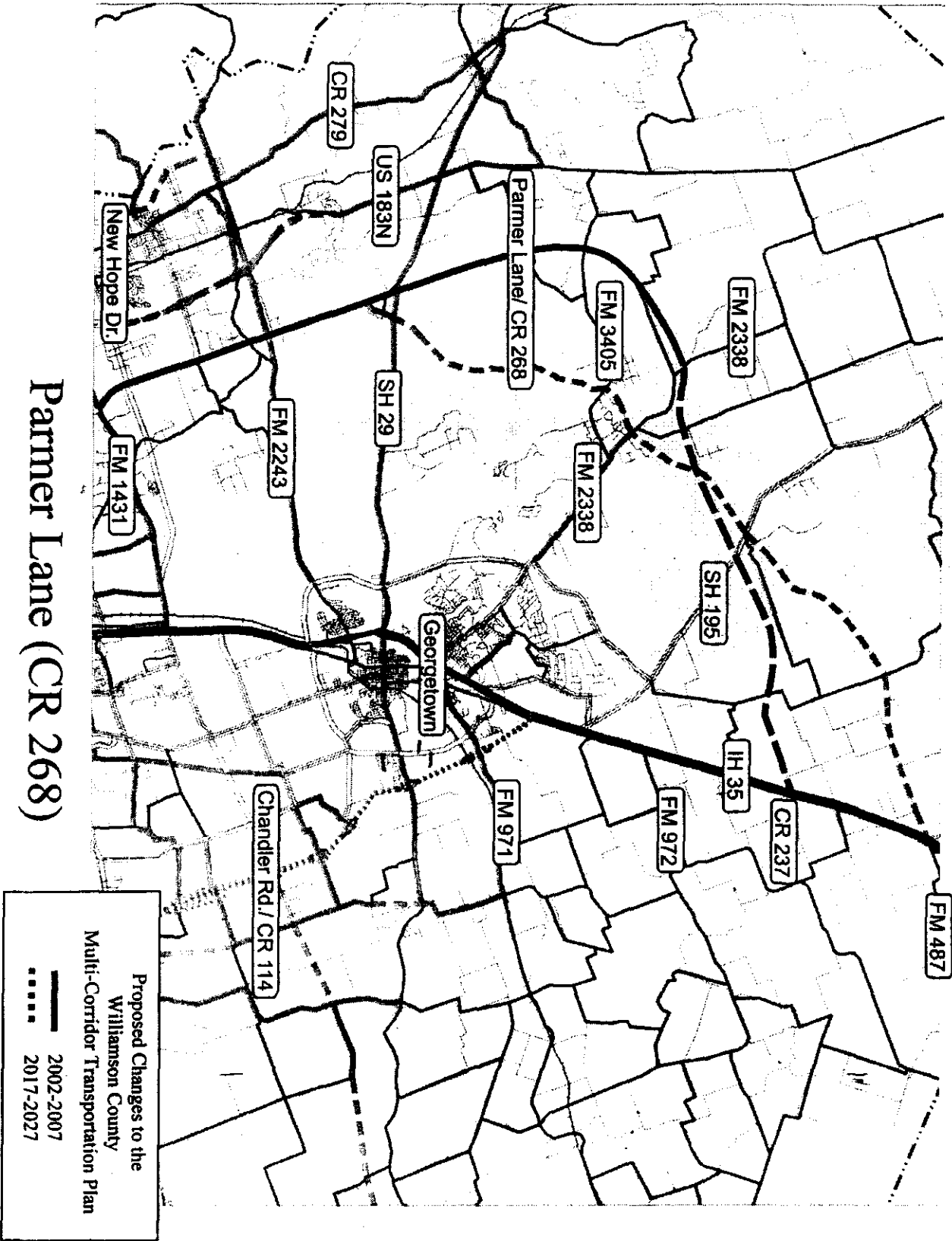
———— 2002-2007
----- 2017-2027

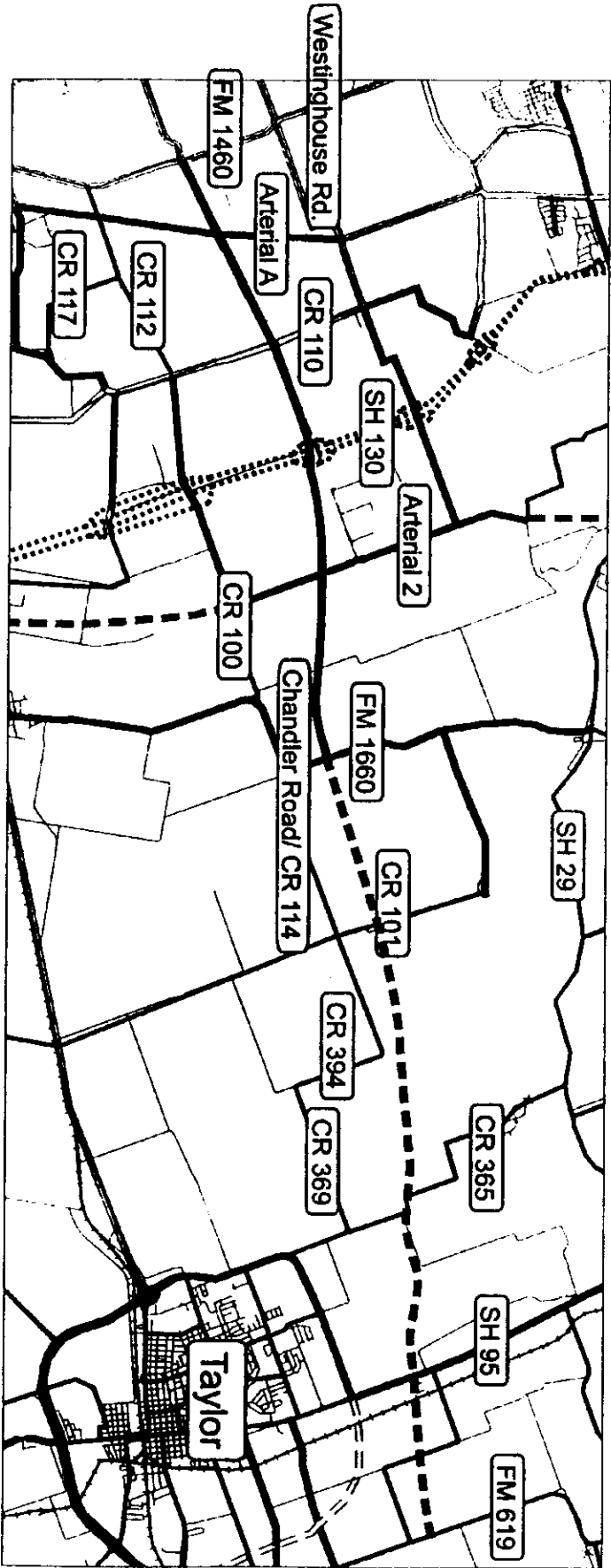
Wyoming Springs



Proposed Changes to the
Williamson County
Multi-Corridor Transportation Plan

———— 2002-2007
..... 2017-2027





Chandler Road (Revised 7/11/02)

COMMISSIONERS' COURT RECESSED AT 11:28 A.M. ON TUESDAY, JULY 23, 2002.

COMMISSIONERS' COURT RECONVENED AT 11:37 A.M. ON TUESDAY, JULY 23, 2002, IN THE COMMISSIONER'S COURTROOM.

AGENDA ITEM 38

Discuss and consider proposed amendments to the Williamson County Multi-Corridor Transportation Plan.

Judge Doerfler stated that no action would be taken on this agenda item until after August 5, 2002.

AGENDA ITEM 39

Approve Interlocal Agreement for Investment Services provided by Williamson County to Community Supervision and Corrections Department.

Moved: **Commissioner Boatright**

Seconded: **Judge Doerfler**

Motion: To approve an interlocal agreement for investment services provided by Williamson County to Community Supervision and Corrections.

Vote: **4 - 0**

< Attachment >