

AGENDA ITEM 4

Consider noting in minutes any off right-of-way work on any County road done by Road & Bridge Unified System.

Moved: **Judge Doerfler**

Seconded: **Commissioner Limmer**

Motion: To note the following utility requests in the minutes:

Grande Communications for ROW on S. Blockhouse Drive;

Blanton Development for ROW and road bore on Sun Chase Boulevard;

Verizon Southwest for ROW on N. E. Inner Loop;

Grande Communications for ROW on Pocono Drive and ROW on CR 175, Oak Meadow, and Racine; and

Jonah Water SUD for ROW and road bore on CR 348.

Vote: **5 - 0**

< Attachment >

WILLIAMSON COUNTY URS

Utility Requests – 04/16/02

Precinct I**Precinct II**

- A. Grande Communications, Inc.
 - 1. S. Blockhouse Drive - ROW for fiber optic line
- B. Blanton Development
 - 1. Sun Chase Blvd. - ROW & Road bore for irrigation line

Precinct III

- A. Verizon S. W.
 - 1. N. E. Inner Loop - ROW
- B. Grande Communications, Inc.
 - 1. Pocono Drive - ROW for underground fiber network
 - 2. CR 175, Oak Meadow & Racine - ROW for aerial fiber network

Precinct IV

- A. Jonah Water S.U.D.
 - 1. CR 348 - ROW & road bore

noted 4-16-02
John C. Doerfler

NOTICE OF PROPOSED INSTALLATION

UTILITY LINE ON WILLIAMSON COUNTY RIGHT-OF-WAY

TO: Williamson County Unified Road System
3151 S. E. Inner Loop, Suite B
Georgetown, Texas 78626

DATE: 4-5-02

Formal notice is hereby given that GRANDE Communications, Inc.

Company proposes to place a FIBER Optic Communication Line

Line within the right-of-way of S. Blockhouse Dr.
as follows: (give location, length, general design, etc.)

Begin Bone @ North-West Side of Creek Run Drive. Cross S. Blockhouse Dr by Directional Bone (66') then trench 55' South on West Side of Blockhouse Dr. then Trench 80' West to Utility pole & Place Riser. (See Attached Prints)

The line will be constructed and maintained on the road right-of-way as directed by the Williamson County Unified Road System in accordance with governing laws.

Our firm further understands that the County considers proper traffic control measures as those complying with applicable portions of the Texas Manual of Traffic Control Devices required for adoption by the "Transportation Code" (V.C.T.A. CH.251)

The location and description of the proposed line and appurtenances is more fully shown by 3 copies of drawings attached to this notice.

Construction of this line is proposed to begin on or after the 15th day of April 2002.

APPROVAL

This application is hereby approved subject to the following understandings and restrictions.

It is expressly understood that the said County Commissioners' Court does not imply hereby to grant any right, claim, title or easement in or upon this County Road; and it is further understood that in the future, should Williamson County, for any reason, need to work, improve, relocate, widen, increase, add to, decrease, or in any manner change the structure of this road or right-of-way, this line, if affected, will be moved at the direction of the Williamson County Engineer or County Commissioner. This installation work shall not damage any part of the roadway and adequate provisions shall be made to cause a minimum of inconvenience to traffic and adjacent property owners.

APPROVED BY WILLIAMSON COUNTY COMMISSIONERS' COURT

BY: [Signature]

COUNTY ROAD ADMINISTRATOR

4/10/02

Firm: Grande Communications, Inc.

Authorized Signature [Signature]

GREGORY PEPPER Planning Coordinator
Printed Name

Address: 9601 Dessau Suite 305
Austin, TX 78754

Phone: 512-220-4800 x294

Fax: 512-220-4810

received
4-9-02

Pt. 2

4-9-02

ROW

[Signature]

CONTRACTOR'S LIABILITY AGREEMENT

I, DANIE / Utilities, Contractor for GRANDE Com.,
in Williamson County, Texas do hereby agree to the following schedules and conditions for doing work within
the right-of-way of Blackhouse Dr. (South) which is a public roadway
maintained by Williamson County.

1. I will contact the Williamson County Unified Road System at least 48 hours prior to start of construction.
2. All work in the right-of-way will be done between the hours of 8:30 a.m. and 4:30 p.m. on Monday through Friday only.
3. Cuts will be opened for one-half the roadway only, with flagmen on both sides of the work area, allowing one-way traffic through. This type of operation will be held to a minimum and all advance warning signs and barricades shall be as specified in the Texas Manual on Uniform Traffic Control Devices. These cuts will also be filled and entire roadway opened at night and on weekends.
4. Roadside work in ditches alongside the trenched surface may be left opened at night, only if they can be barricaded solidly between open ditch and traveled roadway leaving a minimum 6' of road shoulder between the pavement edge and the barricades. The barricades must be reflective and lighted with warning lights and conform to the requirements of the T.M.U.T.C.D. for nighttime use.
5. Any construction area to be maintained from dusk to dawn shall have Type B High Intensity Steady Burn Warning Lights to delineate the traveled way through and around obstructions in a construction or maintenance area. All warning lights shall be installed to a minimum mounting height of 36" to the bottom of the lens.
6. Construction work and road repair on County right-of-way will be done to Williamson County Standards and to the approval of the Williamson County Unified Road System.
7. I will notify the Williamson County Unified Road System and obtain approval prior to any changes from this agreement if required due to soil conditions or other problems.

4-5-02
DATE

Williamson County Unified Road System
3151 S. E. Inner Loop, Ste. B
Georgetown, Texas 78626

Ben Zell
SIGNED

Ben Zell
CONTRACTOR (PRINT NAME)

18 Indian Meadows suite C.7
ADDRESS

Round Rock Tx. 78664
CITY, STATE, ZIP CODE

512 773-6563
PHONE

04/16/2002

Page 90

NOTICE OF PROPOSED INSTALLATION

UTILITY LINE ON WILLIAMSON COUNTY RIGHT-OF-WAY

TO: Williamson County Unified Road System
3151 S. E. Inner Loop, Suite B
Georgetown, Texas 78626

DATE: 4/10/02

Formal notice is hereby given that

BLANTON DEVELOPMENT

Company proposes to place a

Water Irrigation Line

Line within the right-of-way of

SUNCHINA BLVD.

as follows: (give location, length, general design, etc.)

AT VARIOUS INTERSECTIONS FROM CYPRESS CREEK
ROAD INTERSECTION TO ITS NORTHERN TERMINUS.
CONSTRUCTION WILL BE DONE BY DIRECTIONAL
BORING. NO STREET CUTS WILL BE NECESSARY.

The line will be constructed and maintained on the road right-of-way as directed by the Williamson County Unified Road System in accordance with governing laws.

Our firm further understands that the County considers proper traffic control measures as those complying with applicable portions of the Texas Manual of Traffic Control Devices required for adoption by the "Transportation Code" (V.C.T.A. CH.251)

The location and description of the proposed line and appurtenances is more fully shown by ___ copies of drawings attached to this notice.

Construction of this line is proposed to begin on or after the 15TH day of APRIL 2002

APPROVAL

This application is hereby approved subject to the following understandings and restrictions.

It is expressly understood that the said County Commissioners' Court does not imply hereby to grant any right, claim, title or easement in or upon this County Road; and it is further understood that in the future, should Williamson County, for any reason, need to work, improve, relocate, widen, increase, add to, decrease, or in any manner change the structure of this road or right-of-way, this line, if affected, will be moved at the direction of the Williamson County Engineer or County Commissioner. This installation work shall not damage any part of the roadway and adequate provisions shall be made to cause a minimum of inconvenience to traffic and adjacent property owners.

APPROVED BY WILLIAMSON COUNTY COMMISSIONERS' COURT

BY: Roy B. B...

COUNTY ROAD ADMINISTRATOR

DATE: 4/16/02Firm: Blanton Dev Co.

Authorized Signature

Perry A. Blanton

Printed Name

Address: 1701 Directors Blvd.Suite 290Austin, Tx. 78744Phone: (512) 441-1557Fax: (512) 441-1922

Pct. 2

received4-11-024-16-02R.O.W. - Road ForkB.C.

CONTRACTOR'S LIABILITY AGREEMENT

I, Bland/Schroeder/Archer, L.P. Contractor for Blanton Development in Williamson County, Texas do hereby agree to the following schedules and conditions for doing work within the right-of-way of Sunchase Blvd. @ Various intersections which is a public roadway maintained by Williamson County.

1. I will contact the Williamson County Unified Road System at least 48 hours prior to start of construction.
2. All work in the right-of-way will be done between the hours of 8:30 a.m. and 4:30 p.m. on Monday through Friday only.
3. Cuts will be opened for one-half the roadway only, with flagmen on both sides of the work area, allowing one-way traffic through. This type of operation will be held to a minimum and all advance warning signs and barricades shall be as specified in the Texas Manual on Uniform Traffic Control Devices. These cuts will also be filled and entire roadway opened at night and on weekends.
4. Roadside work in ditches alongside the trenched surface may be left opened at night, only if they can be barricaded solidly between open ditch and traveled roadway leaving a minimum 6' of road shoulder between the pavement edge and the barricades. The barricades must be reflective and lighted with warning lights and conform to the requirements of the T.M.U.T.C.D. for nighttime use.
5. Any construction area to be maintained from dusk to dawn shall have Type B High Intensity Steady Burn Warning Lights to delineate the traveled way through and around obstructions in a construction or maintenance area. All warning lights shall be installed to a minimum mounting height of 36" to the bottom of the lens.
6. Construction work and road repair on County right-of-way will be done to Williamson County Standards and to the approval of the Williamson County Unified Road System.
7. I will notify the Williamson County Unified Road System and obtain approval prior to any changes from this agreement if required due to soil conditions or other problems.

4-11-02
DATE

Williamson County Unified Road System
3151 S. E. Inner Loop, Ste. B
Georgetown, Texas 78626

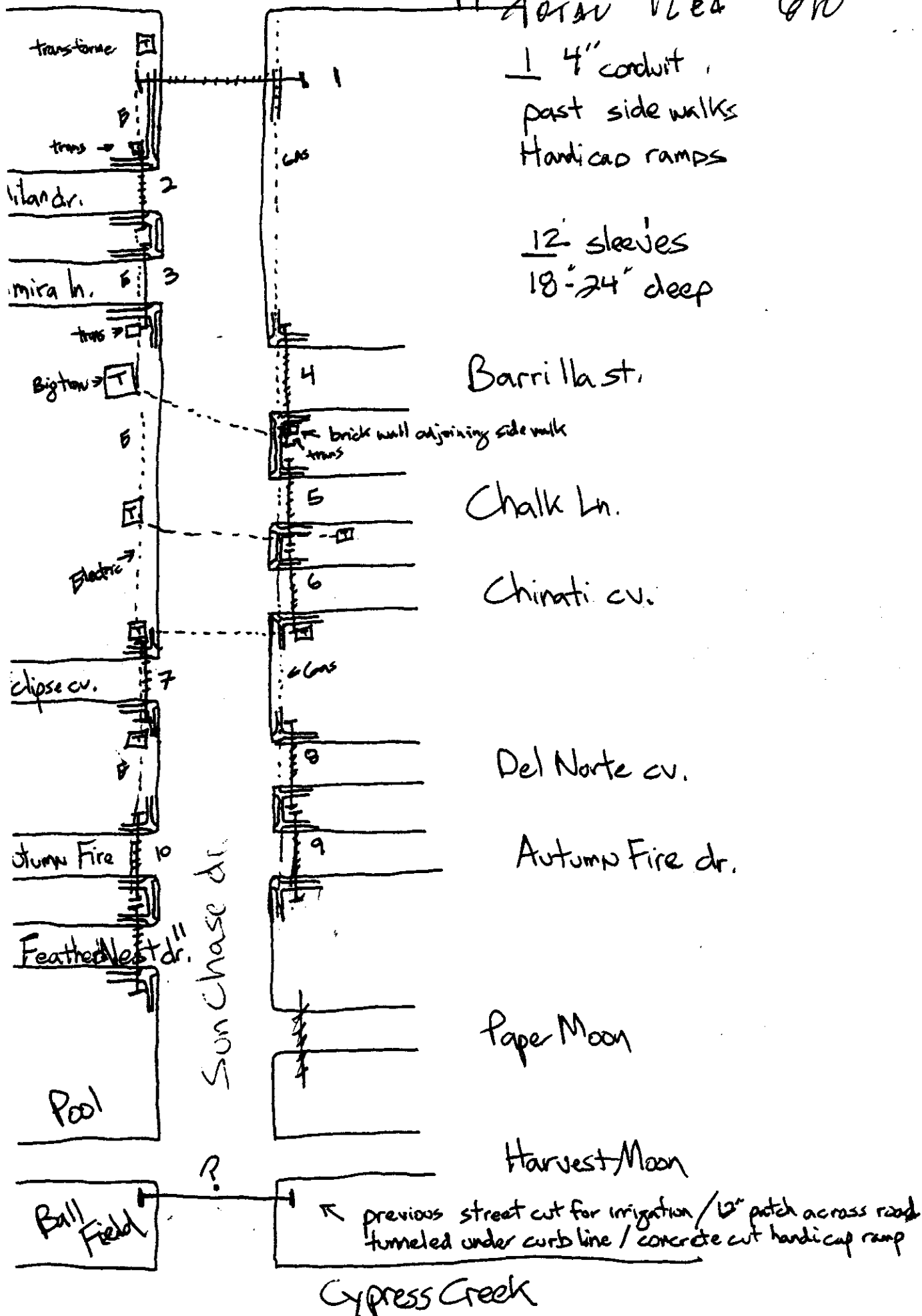

SIGNED

Bland/Schroeder/Archer, L.P.
CONTRACTOR (PRINT NAME)

1311 Dessau Rd.
ADDRESS

Austin, TX 78754
CITY, STATE, ZIP CODE

512-821-2808
PHONE



BLANK PAGE

04/16/2002

Zepplin

Arav 12 ea

670

Page 94

1 4" conduit,
past side walks
Handicap ramps

12 sleeves
18"-24" deep

Barri lla st.

Chalk Ln.

Chinati cv.

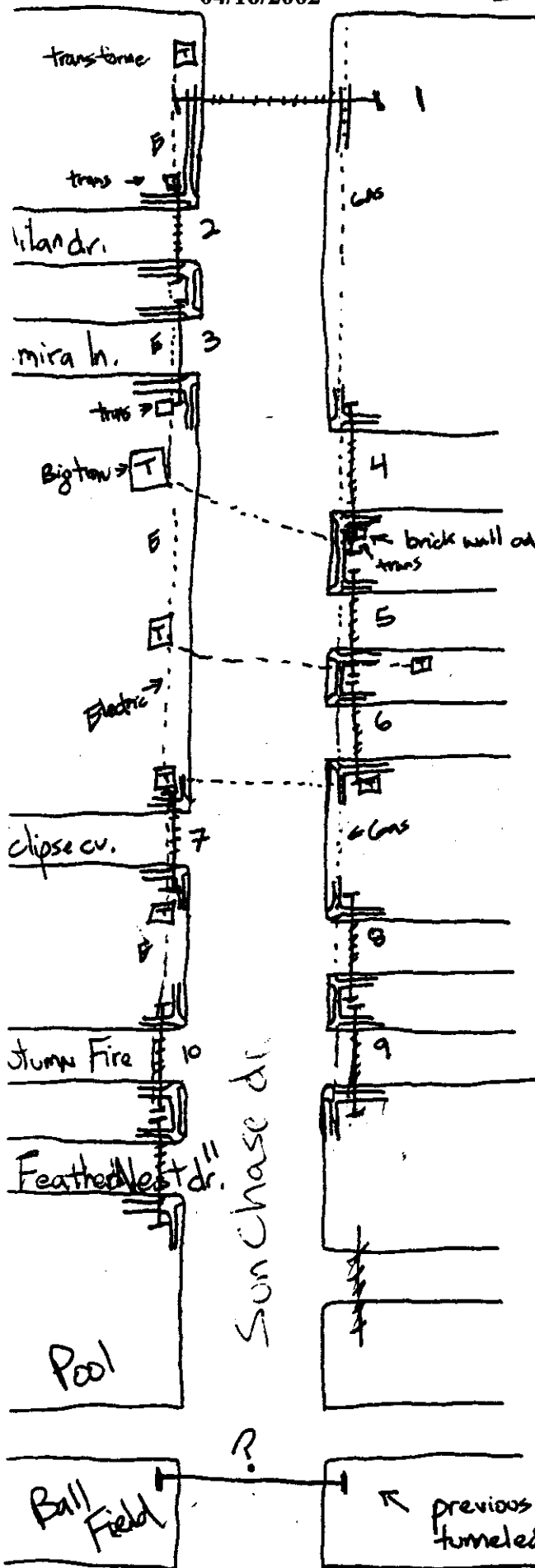
Del Norte cv.

Autump Fire dr.

Paper Moon

Harvest Moon

Cypress Creek



Client#: 49080

551UNITECAB

ACORD CERTIFICATE OF LIABILITY INSURANCEDATE (MM/DD/YY)
04/02/02**PRODUCER**

Summit Global Partners
of Texas, Inc.
PO Box 2291
Austin, TX 78768-2291

THIS CERTIFICATE IS ISSUED AS A MATTER OF INFORMATION
ONLY AND CONFERS NO RIGHTS UPON THE CERTIFICATE
HOLDER. THIS CERTIFICATE DOES NOT AMEND, EXTEND OR
ALTER THE COVERAGE AFFORDED BY THE POLICIES BELOW.

INSURERS AFFORDING COVERAGE**INSURED**

United Cable Network, Inc.
P.O. Box 80948
Austin, TX 78708

INSURER A: Old Republic Lloyds of Texas

INSURER B: Old Republic Insurance Co.

INSURER C:

INSURER D:

INSURER E:

COVERAGES

THE POLICIES OF INSURANCE LISTED BELOW HAVE BEEN ISSUED TO THE INSURED NAMED ABOVE FOR THE POLICY PERIOD INDICATED. NOTWITHSTANDING ANY REQUIREMENT, TERM OR CONDITION OF ANY CONTRACT OR OTHER DOCUMENT WITH RESPECT TO WHICH THIS CERTIFICATE MAY BE ISSUED OR MAY PERTAIN, THE INSURANCE AFFORDED BY THE POLICIES DESCRIBED HEREIN IS SUBJECT TO ALL THE TERMS, EXCLUSIONS AND CONDITIONS OF SUCH POLICIES. AGGREGATE LIMITS SHOWN MAY HAVE BEEN REDUCED BY PAID CLAIMS.

INSR LTR	TYPE OF INSURANCE	POLICY NUMBER	POLICY EFFECTIVE DATE (MM/DD/YY)	POLICY EXPIRATION DATE (MM/DD/YY)	LIMITS
A	GENERAL LIABILITY <input checked="" type="checkbox"/> COMMERCIAL GENERAL LIABILITY CLAIMS MADE <input checked="" type="checkbox"/> OCCUR GEN'L AGGREGATE LIMIT APPLIES PER: POLICY <input checked="" type="checkbox"/> PRO-JECT <input checked="" type="checkbox"/> LOC	TCP4465520	11/15/01	11/15/02	EACH OCCURRENCE \$1,000,000 FIRE DAMAGE (Any one fire) \$100,000 MED EXP (Any one person) \$5,000 PERSONAL & ADV INJURY \$1,000,000 GENERAL AGGREGATE \$2,000,000 PRODUCTS-COMP/OP AGG \$2,000,000
A	AUTOMOBILE LIABILITY <input checked="" type="checkbox"/> ANY AUTO ALL OWNED AUTOS SCHEDULED AUTOS <input checked="" type="checkbox"/> HIRED AUTOS <input checked="" type="checkbox"/> NON-OWNED AUTOS <input checked="" type="checkbox"/> Drive Other Car	BAA4465521	11/15/01	11/15/02	COMBINED SINGLE LIMIT (Ea accident) \$1,000,000 BODILY INJURY (Per person) \$ BODILY INJURY (Per accident) \$ PROPERTY DAMAGE (Per accident) \$
	GARAGE LIABILITY ANY AUTO				AUTO ONLY - EA ACCIDENT \$ OTHER THAN EA ACC \$ AUTO ONLY: AGG \$
	EXCESS LIABILITY OCCUR CLAIMS MADE DEDUCTIBLE RETENTION \$				EACH OCCURRENCE \$ AGGREGATE \$ \$ \$
B	WORKERS COMPENSATION AND EMPLOYERS' LIABILITY	WC1467538	11/15/01	11/15/02	<input checked="" type="checkbox"/> WC STATU-TORY LIMITS E.L. EACH ACCIDENT \$1,000,000 E.L. DISEASE-EA EMPLOYEE \$1,000,000 E.L. DISEASE-POLICY LIMIT \$1,000,000
	OTHER				

DESCRIPTION OF OPERATIONS/LOCATIONS/VEHICLES/EXCLUSIONS ADDED BY ENDORSEMENT/SPECIAL PROVISIONS

CERTIFICATE HOLDER**ADDITIONAL INSURED; INSURER LETTER****CANCELLATION**

Bland/Schroeder/Archer, L.P.
Attn: Joe E. Bland
13111 Dessau Road
Austin, TX 78754

SHOULD ANY OF THE ABOVE DESCRIBED POLICIES BE CANCELLED BEFORE THE EXPIRATION DATE THEREOF, THE ISSUING INSURER WILL ENDEAVOR TO MAIL 30 DAYS WRITTEN NOTICE TO THE CERTIFICATE HOLDER NAMED TO THE LEFT, BUT FAILURE TO DO SO SHALL IMPOSE NO OBLIGATION OR LIABILITY OF ANY KIND UPON THE INSURER, ITS AGENTS OR REPRESENTATIVES.

AUTHORIZED REPRESENTATIVE



IMPORTANT

If the certificate holder is an ADDITIONAL INSURED, the policy(ies) must be endorsed. A statement on this certificate does not confer rights to the certificate holder in lieu of such endorsement(s).

If SUBROGATION IS WAIVED, subject to the terms and conditions of the policy, certain policies may require an endorsement. A statement on this certificate does not confer rights to the certificate holder in lieu of such endorsement(s).

DISCLAIMER

The Certificate of Insurance on the reverse side of this form does not constitute a contract between the issuing insurer(s), authorized representative or producer, and the certificate holder, nor does it affirmatively or negatively amend, extend or alter the coverage afforded by the policies listed thereon.



1700 N. Austin Avenue, TXK12GRT
Georgetown, TX 78626

Date 4-4-02

Williamson County Unified Road System
Attention: Sharon Benedict
1900 Georgetown Inner Loop, Suite B
Georgetown, TX 78626

SUBJECT; ROW 3 Exchange Georgetown Work Order # 3P002 PT

Enclosed are three (3) copies of ED-135 and work location sketch showing the location of our proposed buried cable line on County Road 193 In Williamson County at Georgetown, Texas.

This work is to be completed on the above referenced work order that is scheduled for May '02. If you have any questions concerning this order, please contact me at 512-869-2257.

Upon your review, please sign the original form and return it for our files.

Sincerely,

Danny Dobias
by DC

Daniel Dobias
Supervisor-Network Engineering

DD/kjh
Attachments

UTILITY LINE ON WILLIAMSON COUNTY RIGHT-OF-WAY

TO: Williamson County Unified Road System
1900 Georgetown Inner Loop, Suite B
Georgetown, Texas 78626

DATE: 4-3-02Formal notice is hereby given that VERIZON S.W.Company proposes to place a BURIED COMMUNICATIONline within the right-of-way of N.E. INNER LOOP
as follows: (give location, length, general design, etc.)

BEGINNING AT CREEK IN A N.W. DIRECTION
FIVE FEET EAST OF THE WEST R.O.W. - A
100 PR COPPER CABLE & ONE 4 INCH P.V.C. CONDUIT
WILL BE BURIED A DISTANCE OF APPROXIMATELY
1015 FEET TO AN EXISTING GATE & FENCE-PROP. LINE.
The line will be constructed and maintained on the road right-of-way as directed by the Williamson County
Unified Road System in accordance with governing laws.

Our firm further understands that the County considers proper traffic control measures as those complying
with applicable portions of the Texas Manual of Traffic Control Devices required for adoption by the
"Transportation Code" (V.C.T.A. CH.251)

The location and description of the proposed line and appurtenances is more fully shown
by _____ copies of drawings attached to this notice.

Construction of this line is proposed to begin on or after the 1ST day of MAY - '02APPROVAL

This application is hereby approved subject to the
following understandings and restrictions.

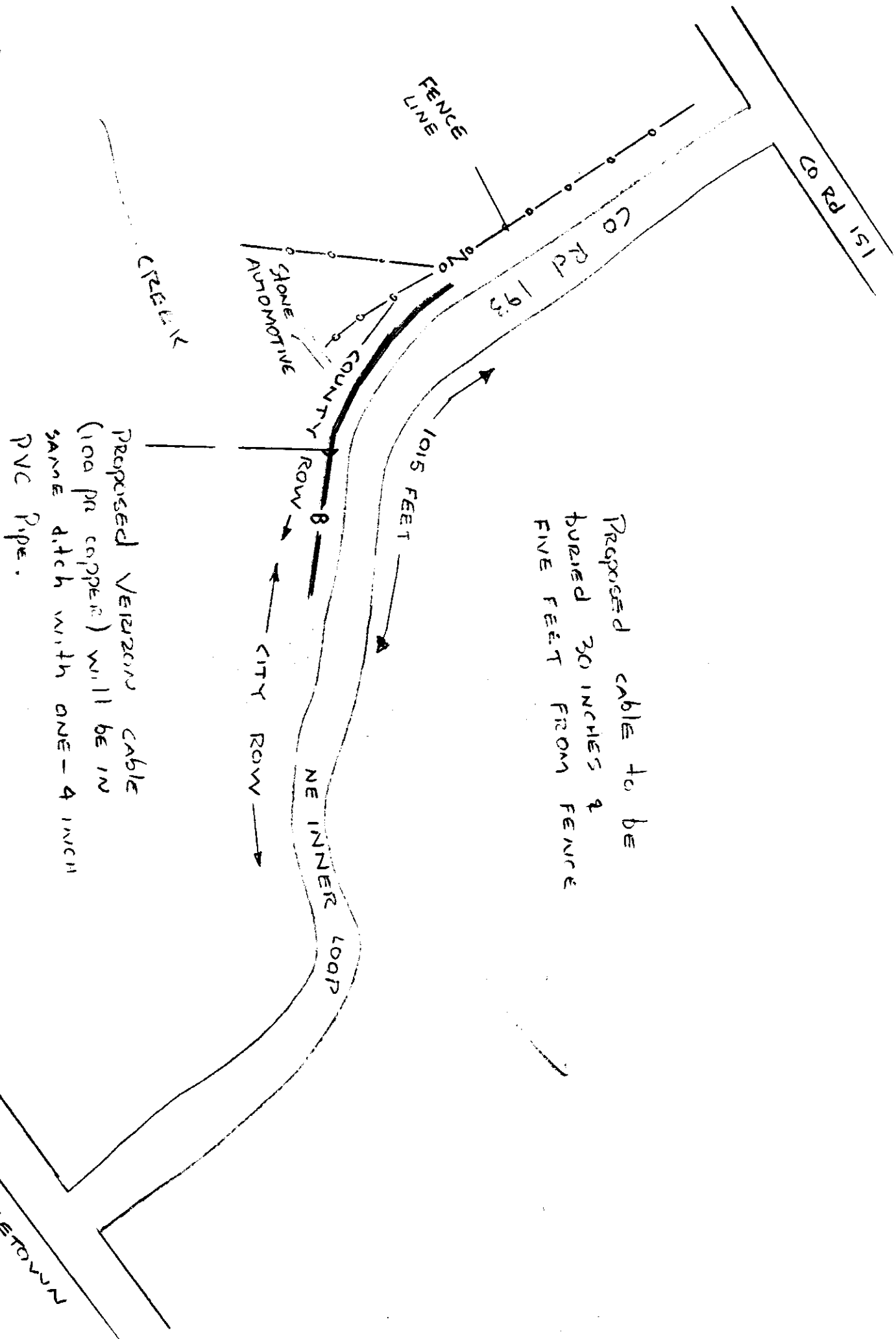
It is expressly understood that the said County
Commissioners' Court does not imply hereby to
grant any right, claim, title or easement in or upon
this County Road; and it is further understood that
in the future, should Williamson County, for any
reason, need to work, improve, relocate, widen,
increase, add to, decrease, or in any manner change
the structure of this road or right-of-way, this line,
if affected, will be moved at the direction of the
Williamson County Engineer or County Commissioner.
This installation work shall not damage any part of the
roadway and adequate provisions shall be made to
cause a minimum of inconvenience to traffic and adjacent
property owners.

APPROVED BY WILLIAMSON COUNTY COMMISSIONERS' COURT

BY: [Signature]
COUNTY ROAD ADMINISTRATORDATE: 4/8/02Firm: VERIZON S.W.Denny Dobias by DC
Authorized SignatureDaniel Dobias

Printed Name

Address: 1700 N. AUSTIN AVE.GEORGETOWN, TX. 78626Phone: 512-869-2257Fax: 512-86922914-8-02Pct. 3ROWB.C.



NOTICE OF PROPOSED INSTALLATION
UTILITY LINE ON WILLIAMSON COUNTY RIGHT-OF-WAY

TO: Williamson County Unified Road System
3151 S. E. Inner Loop, Suite B
Georgetown, Texas 78626

DATE: April 2, 2002

Formal notice is hereby given that Grande Communications, Inc
Company proposes to place a Underground Fiber network
Line within the right-of-way of Ponoco Drive
as follows: (give location, length, general design, etc.)

Beginning in the rear easement of 16918 Village Oak Loop heading east directional bore 55' crossing Ponoco Drive turning south open trench for 145' to existing TXU pole #2816-316-9330. Total length of proposed permit is 200'.

The line will be constructed and maintained on the road right-of-way as directed by the Williamson County Unified Road System in accordance with governing laws.

Our firm further understands that the County considers proper traffic control measures as those complying with applicable portions of the Texas Manual of Traffic Control Devices required for adoption by the "Transportation Code" (V.C.T.A. CH.251)

The location and description of the proposed line and appurtenances is more fully shown by 3 copies of drawings attached to this notice.

Construction of this line is proposed to begin on or after the 1st day of May 2002

APPROVAL

This application is hereby approved subject to the following understandings and restrictions.

It is expressly understood that the said County Commissioners' Court does not imply hereby to grant any right, claim, title or easement in or upon this County Road; and it is further understood that in the future, should Williamson County, for any reason, need to work, improve, relocate, widen, increase, add to, decrease, or in any manner change the structure of this road or right-of-way, this line, if affected, will be moved at the direction of the Williamson County Engineer or County Commissioner. This installation work shall not damage any part of the roadway and adequate provisions shall be made to cause a minimum of inconvenience to traffic and adjacent property owners.

APPROVED BY WILLIAMSON COUNTY COMMISSIONERS' COURT

BY: Sam Bay
COUNTY ROAD ADMINISTRATOR

DATE: 4/10/02

Firm: Grande Communication
Jim Ragain
Authorized Signature

Jim Ragain
Printed Name
Address: 9601 Dessau

Suite 305
Austin TX 78754

Phone: (512) 220-4800

Fax: (512) 220-4810

received
4-9-02

Pd. 3

4-9-02

R.O.W.

B.C.


CONTRACTOR'S LIABILITY AGREEMENT

I, J. C. Communications, Contractor for Corpus Communications in Williamson County, Texas do hereby agree to the following schedules and conditions for doing work within the right-of-way of Panaco Drive which is a public roadway maintained by Williamson County.

1. I will contact the Williamson County Unified Road System at least 48 hours prior to start of construction.
2. All work in the right-of-way will be done between the hours of 8:30 a.m. and 4:30 p.m. on Monday through Friday only.
3. Cuts will be opened for one-half the roadway only, with flagmen on both sides of the work area, allowing one-way traffic through. This type of operation will be held to a minimum and all advance warning signs and barricades shall be as specified in the Texas Manual on Uniform Traffic Control Devices. These cuts will also be filled and entire roadway opened at night and on weekends.
4. Roadside work in ditches alongside the trenched surface may be left opened at night, only if they can be barricaded solidly between open ditch and traveled roadway leaving a minimum 6' of road shoulder between the pavement edge and the barricades. The barricades must be reflective and lighted with warning lights and conform to the requirements of the T.M.U.T.C.D. for nighttime use.
5. Any construction area to be maintained from dusk to dawn shall have Type B High Intensity Steady Burn Warning Lights to delineate the traveled way through and around obstructions in a construction or maintenance area. All warning lights shall be installed to a minimum mounting height of 36" to the bottom of the lens.
6. Construction work and road repair on County right-of-way will be done to Williamson County Standards and to the approval of the Williamson County Unified Road System.
7. I will notify the Williamson County Unified Road System and obtain approval prior to any changes from this agreement if required due to soil conditions or other problems.

3/4/02
DATE

Williamson County Unified Road System
3151 S. E. Inner Loop, Ste. B
Georgetown, Texas 78626


SIGNED

J. C. Communications
CONTRACTOR (PRINT NAME)

16504-1 Redwood Ln
ADDRESS

Georgetown Tx, 78641
CITY, STATE, ZIP CODE

670-1522
PHONE

NOTICE OF PROPOSED INSTALLATION
UTILITY LINE ON WILLIAMSON COUNTY RIGHT-OF-WAY

TO: Williamson County Unified Road System
3151 S. E. Inner Loop, Suite B
Georgetown, Texas 78626

DATE: 03-01-02

Formal notice is hereby given that Grande Communications, Inc.

Company proposes to place a Aerial Fiber Network

Line within the right-of-way of Multiple Streets
as follows: (give location, length, general design, etc.)

See Attached copy

Total Footage: 28,552'

NO PROPOSED UNDERGROUND

The line will be constructed and maintained on the road right-of-way as directed by the Williamson County Unified Road System in accordance with governing laws.

Our firm further understands that the County considers proper traffic control measures as those complying with applicable portions of the Texas Manual of Traffic Control Devices required for adoption by the "Transportation Code" (V.C.T.A. CH.251)

The location and description of the proposed line and appurtenances is more fully shown by 3 copies of drawings attached to this notice.

Construction of this line is proposed to begin on or after the 5th day of May 2002.

APPROVAL

This application is hereby approved subject to the following understandings and restrictions.

It is expressly understood that the said County Commissioners' Court does not imply hereby to grant any right, claim, title or easement in or upon this County Road; and it is further understood that in the future, should Williamson County, for any reason, need to work, improve, relocate, widen, increase, add to, decrease, or in any manner change the structure of this road or right-of-way, this line, if affected, will be moved at the direction of the Williamson County Engineer or County Commissioner. This installation work shall not damage any part of the roadway and adequate provisions shall be made to cause a minimum of inconvenience to traffic and adjacent property owners.

APPROVED BY WILLIAMSON COUNTY COMMISSIONERS' COURT

BY: [Signature]
COUNTY ROAD ADMINISTRATOR

DATE: 4/10/02

Firm: Grande Communications, Inc.

Buddy Frazier

Authorized Signature

Paul "Buddy" Frazier

Printed Name

Address: 9601 Dessau Rd.

SU. 305

Austin, Tx 78754

Phone: 512-220-4800

Fax: 512-220-4810

received
4-9-02

Pt. 3

4-9-02

Row-aerial

B.C.

2121 Sam Bass Road going 512' SW, turning West 632', heading 203' North, turning 1,903 SW, turning West 699', heading 1,265' South, 3601 Oak Meadow going 824' West, heading 929' South, turning West 1,399', heading 2,749' South, turning West 1,513', heading 1,216' South, turning SW 1,408', turning West 1,298', heading South 1,563', turning West 1,589', heading SE 3,013', turning East 842', turning East 734', turning East 213', Turning North 143', turning East 340', turning East 112' turning North 70', turning East 149', turning NE 172', turning East 378', turning South 1,236' curving to the East, turning North 363', 8146 Racine Trail heading 730' North, turning East 36', 8146 Racine Trail heading East 319'


CONTRACTOR'S LIABILITY AGREEMENT

I, J. C. Communications, Contractor for Grande Communications in Williamson County, Texas do hereby agree to the following schedules and conditions for doing work within the right-of-way of multiple streets which is a public roadway maintained by Williamson County.

1. I will contact the Williamson County Unified Road System at least 48 hours prior to start of construction.
2. All work in the right-of-way will be done between the hours of 8:30 a.m. and 4:30 p.m. on Monday through Friday only.
3. Cuts will be opened for one-half the roadway only, with flagmen on both sides of the work area, allowing one-way traffic through. This type of operation will be held to a minimum and all advance warning signs and barricades shall be as specified in the Texas Manual on Uniform Traffic Control Devices. These cuts will also be filled and entire roadway opened at night and on weekends.
4. Roadside work in ditches alongside the trenched surface may be left opened at night, only if they can be barricaded solidly between open ditch and traveled roadway leaving a minimum 6' of road shoulder between the pavement edge and the barricades. The barricades must be reflective and lighted with warning lights and conform to the requirements of the T.M.U.T.C.D. for nighttime use.
5. Any construction area to be maintained from dusk to dawn shall have Type B High Intensity Steady Burn Warning Lights to delineate the traveled way through and around obstructions in a construction or maintenance area. All warning lights shall be installed to a minimum mounting height of 36" to the bottom of the lens.
6. Construction work and road repair on County right-of-way will be done to Williamson County Standards and to the approval of the Williamson County Unified Road System.
7. I will notify the Williamson County Unified Road System and obtain approval prior to any changes from this agreement if required due to soil conditions or other problems.

3/4/02
DATE

Williamson County Unified Road System
3151 S. E. Inner Loop, Ste. B
Georgetown, Texas 78626


SIGNED

J. C. Communications
CONTRACTOR (PRINT NAME)

16504-1 Rd & Vassar Ln
ADDRESS

Georgetown, TX, 78626
CITY, STATE, ZIP CODE

670-1522
PHONE

NOTICE OF PROPOSED INSTALLATION
UTILITY LINE ON WILLIAMSON COUNTY RIGHT-OF-WAY

TO: Williamson County Unified Road System
3151 S. E. Inner Loop, Suite B
Georgetown, Texas 78626

DATE: 4-9-02

Formal notice is hereby given that JONAH WATER S.U.D.
Company proposes to place a ROAD BORE
Line within the right-of-way of C.R. 348
as follows: (give location, length, general design, etc.)

SEE ATTACHED MAP

The line will be constructed and maintained on the road right-of-way as directed by the Williamson County Unified Road System in accordance with governing laws.

Our firm further understands that the County considers proper traffic control measures as those complying with applicable portions of the Texas Manual of Traffic Control Devices required for adoption by the "Transportation Code" (V.C.T.A. CH.251)

The location and description of the proposed line and appurtenances is more fully shown by ___ copies of drawings attached to this notice.

Construction of this line is proposed to begin on or after the ___ day of APRIL 2002.

APPROVAL

This application is hereby approved subject to the following understandings and restrictions.

It is expressly understood that the said County Commissioners' Court does not imply hereby to grant any right, claim, title or easement in or upon this County Road; and it is further understood that in the future, should Williamson County, for any reason, need to work, improve, relocate, widen, increase, add to, decrease, or in any manner change the structure of this road or right-of-way, this line, if affected, will be moved at the direction of the Williamson County Engineer or County Commissioner. This installation work shall not damage any part of the roadway and adequate provisions shall be made to cause a minimum of inconvenience to traffic and adjacent property owners.

APPROVED BY WILLIAMSON COUNTY COMMISSIONERS' COURT

BY: [Signature]
COUNTY ROAD ADMINISTRATOR

DATE: 4/12/02

Firm: JONAH WATER S.U.D.

[Signature]
Authorized Signature

KEN HALL
Printed Name

Address: 40 C.R. 126

Georgetown TX. 78626

Phone: 512-863-2235

Fax: 512-869-5402

received Pct. 4
4-10-02

4-11-02
Road Bore - R.O.W.
[Signature]

CONTRACTOR'S LIABILITY AGREEMENT

I, PATRICK KALLUS, Contractor for TED KALLUS CONTS
in Williamson County, Texas do hereby agree to the following schedules and conditions for doing work within
the right-of-way of C.R. 348 which is a public roadway
maintained by Williamson County.

1. I will contact the Williamson County Unified Road System at least 48 hours prior to start of construction.
2. All work in the right-of-way will be done between the hours of 8:30 a.m. and 4:30 p.m. on Monday through Friday only.
3. Cuts will be opened for one-half the roadway only, with flagmen on both sides of the work area, allowing one-way traffic through. This type of operation will be held to a minimum and all advance warning signs and barricades shall be as specified in the Texas Manual on Uniform Traffic Control Devices. These cuts will also be filled and entire roadway opened at night and on weekends.
4. Roadside work in ditches alongside the trenched surface may be left opened at night, only if they can be barricaded solidly between open ditch and traveled roadway leaving a minimum 6' of road shoulder between the pavement edge and the barricades. The barricades must be reflective and lighted with warning lights and conform to the requirements of the T.M.U.T.C.D. for nighttime use.
5. Any construction area to be maintained from dusk to dawn shall have Type B High Intensity Steady Burn Warning Lights to delineate the traveled way through and around obstructions in a construction or maintenance area. All warning lights shall be installed to a minimum mounting height of 36" to the bottom of the lens.
6. Construction work and road repair on County right-of-way will be done to Williamson County Standards and to the approval of the Williamson County Unified Road System.
7. I will notify the Williamson County Unified Road System and obtain approval prior to any changes from this agreement if required due to soil conditions or other problems.

4-9-02
DATE

Williamson County Unified Road System
3151 S. E. Inner Loop, Ste. B
Georgetown, Texas 78626

Patrick Kallus
SIGNED

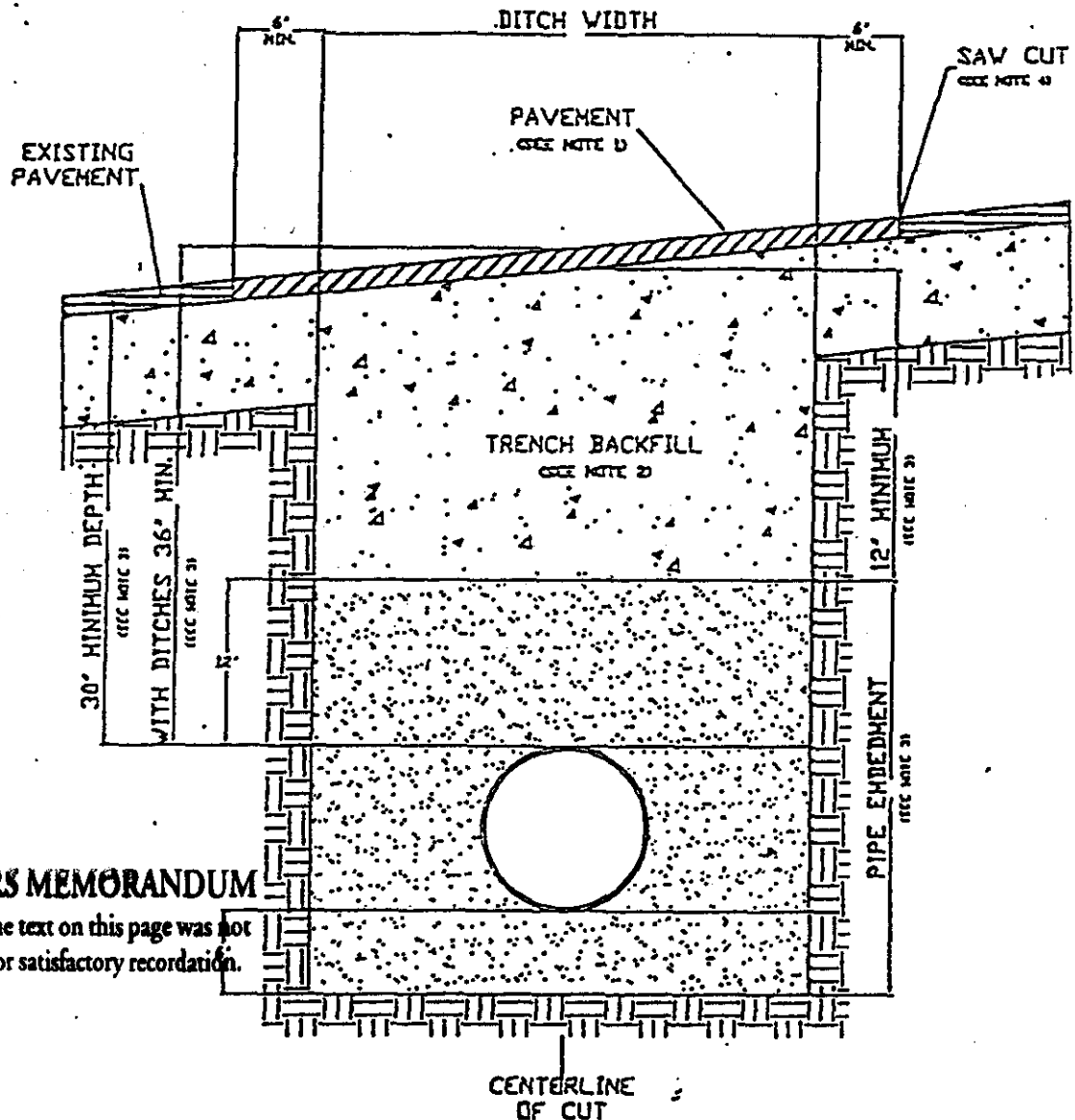
PATRICK KALLUS
CONTRACTOR (PRINT NAME)

Box 115
ADDRESS

GRANGER TX 76530
CITY, STATE, ZIP CODE

512-869-8706
PHONE

PERPENDICULAR UTILITY CUT DESIGN IN WILLIAMSON COUNTY R.O.W.

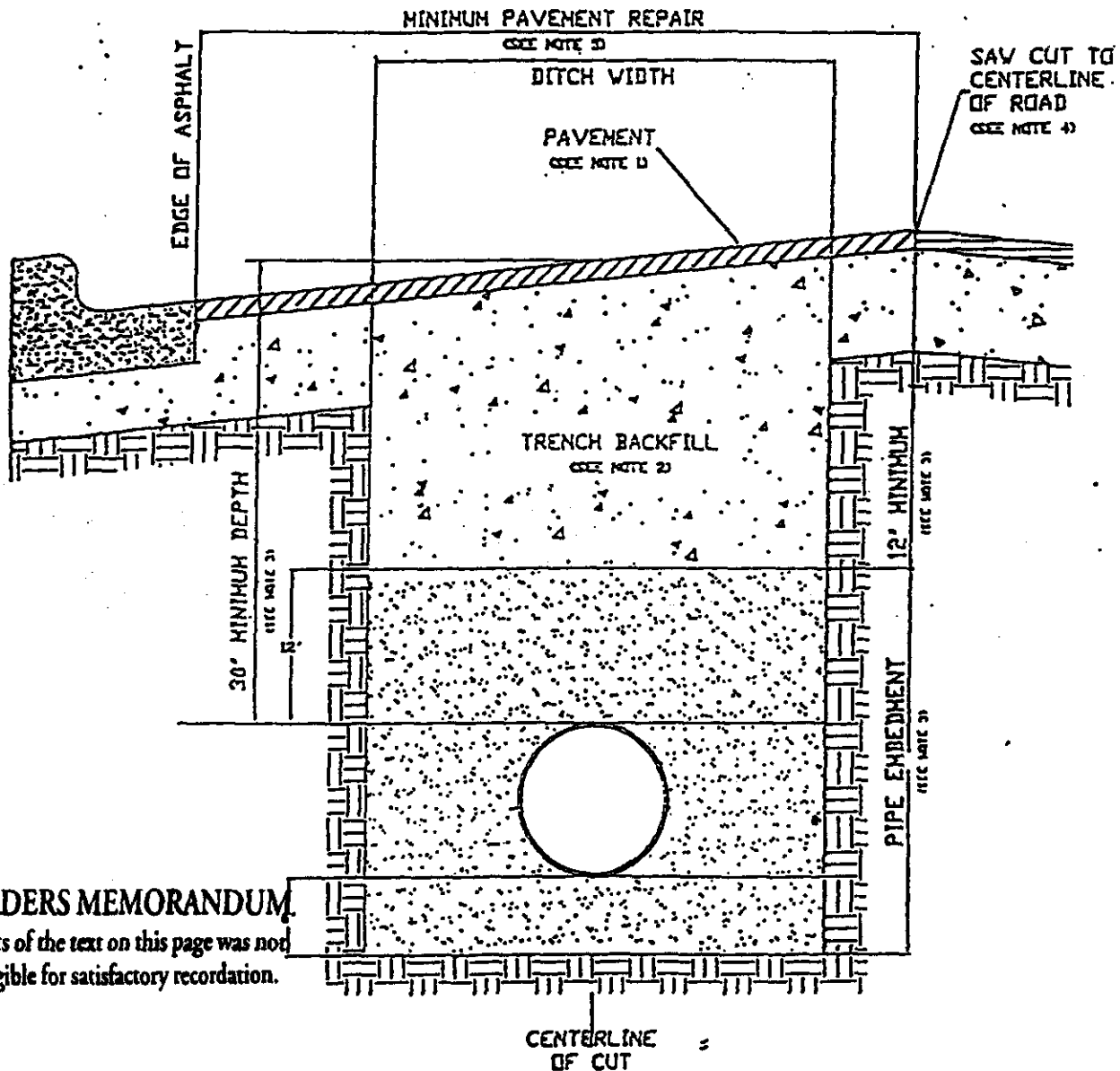


RECORDERS MEMORANDUM

All or parts of the text on this page was not clearly legible for satisfactory recordation.

1. Hot mix asphalt 1 1/2" min. thickness. Roll in place to match existing surface, + or - 1/8" tolerance.
2. Trench backfill shall be flexible base, compacted to 95% optimum in 8" layers unless otherwise approved and specified. Flexible base to match existing base thickness or 8 inches, whichever is greater (specifications; TxDOT Item 247, Type A, Grade 2).
3. Pipe embedment (pipe envelope) size and materials shall be as specified elsewhere by utility company and/or its engineers. Pipe depth shall be as specified elsewhere provided that minimum depths are met.
4. Saw cut shall be made prior to ditch cut. If pavement is damaged during cut, a new saw cut shall be made beyond the damaged area and new pavement placed.
5. Where roadside ditches (bar ditches) are crossed by the utility pipe, minimum depth to the top of the pipe from centerline road elevation will be 36".

PARALLEL UTILITY CUT DESIGN IN WILLIAMSON COUNTY R.O.W.



RECORDERS MEMORANDUM

All or parts of the text on this page was not clearly legible for satisfactory recordation.

1. Hot mix asphalt to match existing HMAC thickness or 2" minimum, whichever is greater. Roll in place to match existing surface, + or - 1/8" tolerance.
2. Trench backfill shall be flexible base, compacted to 95% optimum in 8" layers unless otherwise approved and specified. Flexible base to match existing base thickness or 8", whichever is greater (Specifications: TxDOT Item 247, Type A, Grade 2).
3. Pipe embedment (pipe envelope) size and materials shall be as specified elsewhere by the utility company and/or its engineers. Pipe depth shall be as specified elsewhere provided that minimum depths are met.
4. Saw cut shall be made prior to ditch cut. If pavement is damaged during cut, a new saw cut shall be made beyond the damaged area and new pavement placed.
5. Damage beyond the centerline requires repair over entire roadway width.

W
GRANGER

FM 971

CR 348

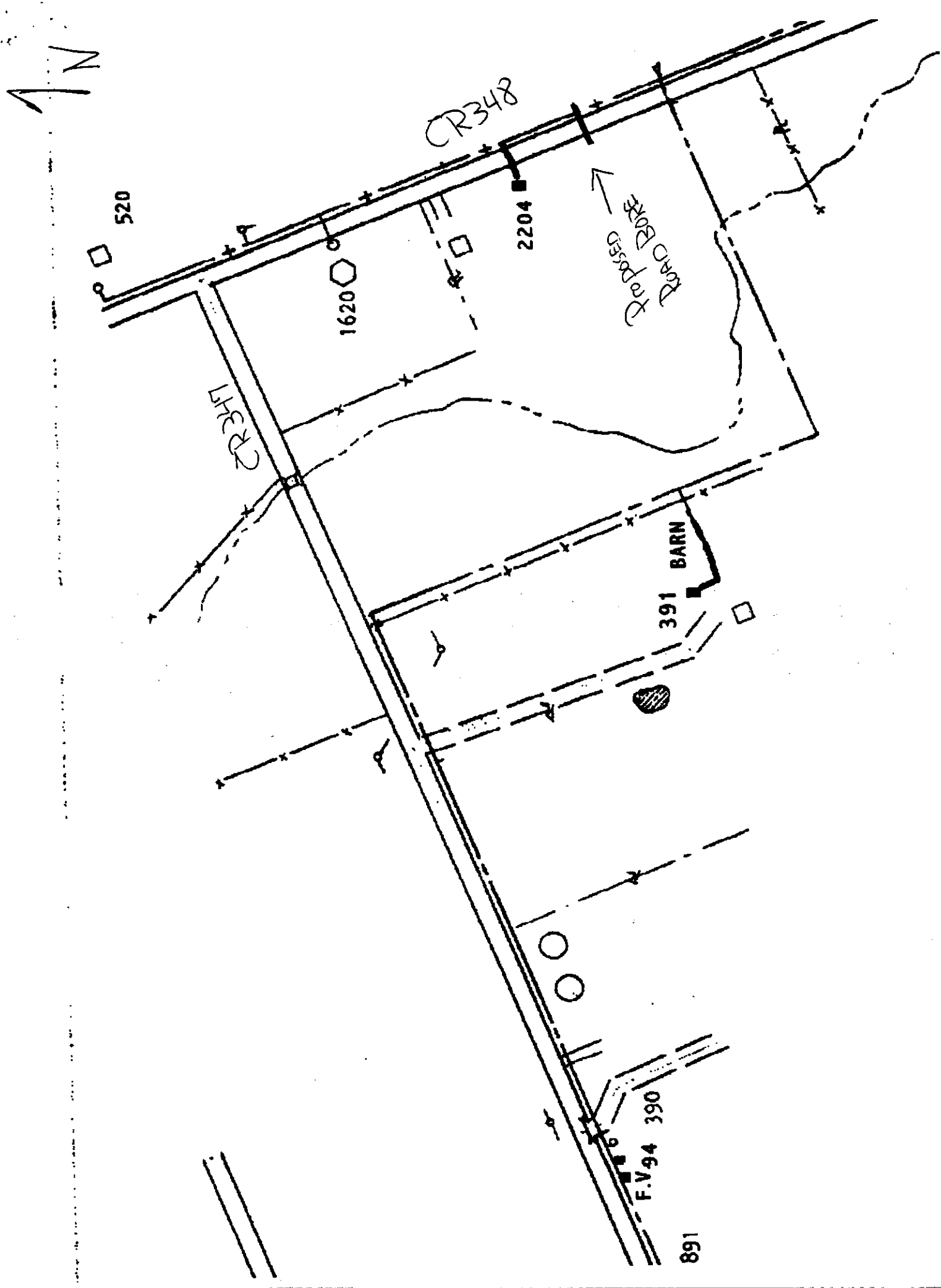
CR 347

LOG CABIN

WATERLINE SERVICE
FOR LOG CABIN

ROAD BORE

4" INCASEMENT PIPE



Consent Agenda

The Consent Agenda includes non-controversial and routine items that the Court may act on with one single vote. The Judge or a Commissioner may pull any item from the Consent Agenda in order that the court discuss and act upon it individually as part of the Regular Agenda.

(Items 5- 14)

AGENDA ITEM 5

Consider approving a line item transfer for URS:

From:	0200-0210-4505	Software Maintenance	3000.00
To:	0200-0210-03011	Computer Software <500.	3000.00

Moved: **Judge Doerfler**

Seconded: **Commissioner Heiligenstein**

Motion: To approve a line item transfer for URS:

From:	0200-0210-4505	Software Maintenance	3000.00
To:	0200-0210-03011	Computer Software <500.	3000.00

Vote: 5 - 0

< Attachment >

ORDER APPROVING A LINE ITEM TRANSFER FOR

UNIFIED ROAD SYSTEM

0210

Fund

Department

Sam Berger
Signature

WHEREAS, The Williamson County Commissioners Court has carefully studied the public necessity of transferring funds from one line item to another within the above mentioned department's budget; and WHEREAS, The Williamson County Commissioners Court, due to unforeseeable circumstances, did not appropriate sufficient funds in the proper line items when adopting the current county budget; and

WHEREAS, on the 16TH day of April, 2002, a motion made by JUDGE DOERFLER and duly seconded by COM. HEILIGENSTEIN the motion carried by a vote of 5 votes for, 0 votes against.

THEREFORE, BE IT ORDERED THAT THE 2001/2002 FISCAL YEAR WILLIAMSON COUNTY BUDGET BE AMENDED AND THE FOLLOWING AMOUNT(S) BE TRANSFERRED FROM THE FOLLOWING LINE ITEMS INTO THE NEEDED LINE ITEMS:

FUNDS TO BE REMOVED FROM THE FOLLOWING LINE ITEMS:

LINE ITEM #	DESCRIPTION	AMOUNT
200-210-4505	Software Maintenance	\$3,000.00

FUNDS TO BE INCREASED IN THE FOLLOWING LINE ITEMS:

LINE ITEM #	DESCRIPTION	AMOUNT
0200-0210-003011	Computer Software (< \$500)	\$3,000.00

WHEREUPON, A motion made and seconded, the Williamson County Commissioners Court did authorize the County Judge to sign this Order, the County Clerk was instructed to file a copy of this Order with the existing budget, and to forward a copy of this Order to the County Auditor.

John C. Doerfler 4-16-02
John C. Doerfler, County Judge

ATTEST:

Nancy E. Rister

Nancy E. Rister, County Clerk