

AGENDA ITEM 4

Consider noting in minutes any off right-of-way work on any County road done by Road & Bridge Unified System.

Moved: **Judge Doerfler**

Seconded: **Commissioner Boatright**

Motion: To note in minutes off right-of-way work on the ROW on CR 220 and the adjacent property of David Plendale; and to approve the following utility requests:

Grande Communications for a road bore on Cornerwood Drive in the Woods of Brushy Creek;

Grande Communications for a road bore on Racine Trail in the Woods of Brushy Creek;

Grande Communications for underground fiber on O'Connor Drive in Meadows of Brushy Creek;

Grande Communications for underground fiber on Ephraim Drive in Woods of Brushy Creek; and

Jarrell Schwertner Water Supply for road bore and ROW on CR 315.

Vote: 4 - 0

< Attachment >

March 26, 2002

UNIFIED ROAD SYSTEM
OFF RIGHT-OF-WAY WORK

1. CR 220 - Permission to clear trees from ROW area for fence construction on ROW acquisition project on the property of David Plendale.(Pct. 3-EH)

WILLIAMSON COUNTY URS

Utility Requests – 03/26/02

Precinct I

Precinct II

Precinct III

- A. Grande Communications, Inc.
 1. Cornerwood Drive/Woods of Brushy Creek-Road bore(underground fiber)
 2. Racine Trail/Woods of Brushy Creek-Road bore(underground fiber)
 3. O'Connor Drive/Meadows of Brushy Creek(underground fiber)
 4. Ephraim Drive/Woods of Brushy Creek(underground fiber)
- B. Jarrell Schwertner Water Supply
 1. CR 315 - Road bore & ROW

Precinct IV

CR 220 - David Plendale

noted 3-26-02

John C. Doerfler

Woods of Brushy Creek

NOTICE OF PROPOSED INSTALLATION
UTILITY LINE ON WILLIAMSON COUNTY RIGHT-OF-WAY

TO: Williamson County Unified Road System
3151 S. E. Inner Loop, Suite B
Georgetown, Texas 78626

DATE: 03/19/02

Formal notice is hereby given that Grande Communications, Inc
Company proposes to place a Underground Fiber Network
Line within the right-of-way of Cornerwood Drive
as follows: (give location, length, general design, etc.)

Beginning in the rear easement of 8406
Cornerwood Drive directional bore SOUTH
for approximately 325' to the rear easement
of 15909 Pennmore Cove. Bore will cross
Cornerwood Drive.

The line will be constructed and maintained on the road right-of-way as directed by the Williamson County Unified Road System in accordance with governing laws.

Our firm further understands that the County considers proper traffic control measures as those complying with applicable portions of the Texas Manual of Traffic Control Devices required for adoption by the "Transportation Code" (V.C.T.A. CH.251)

The location and description of the proposed line and appurtenances is more fully shown by 3 copies of drawings attached to this notice.

Construction of this line is proposed to begin on or after the 15 day of April 2002

APPROVAL

This application is hereby approved subject to the following understandings and restrictions.

It is expressly understood that the said County Commissioners' Court does not imply hereby to grant any right, claim, title or easement in or upon this County Road; and it is further understood that in the future, should Williamson County, for any reason, need to work, improve, relocate, widen, increase, add to, decrease, or in any manner change the structure of this road or right-of-way, this line, if affected, will be moved at the direction of the Williamson County Engineer or County Commissioner. This installation work shall not damage any part of the roadway and adequate provisions shall be made to cause a minimum of inconvenience to traffic and adjacent property owners.

APPROVED BY WILLIAMSON COUNTY COMMISSIONERS' COURT

BY: *[Signature]*
COUNTY ROAD ADMINISTRATOR
3/21/02

Firm: Grande Communications

[Signature]
Authorized Signature

Printed Name: Kim Baggin

Address: 9601 Dessau

Suite 305

Austin TX 78745

Phone: (512) 220-4800x295

Fax: (512) 220-4810

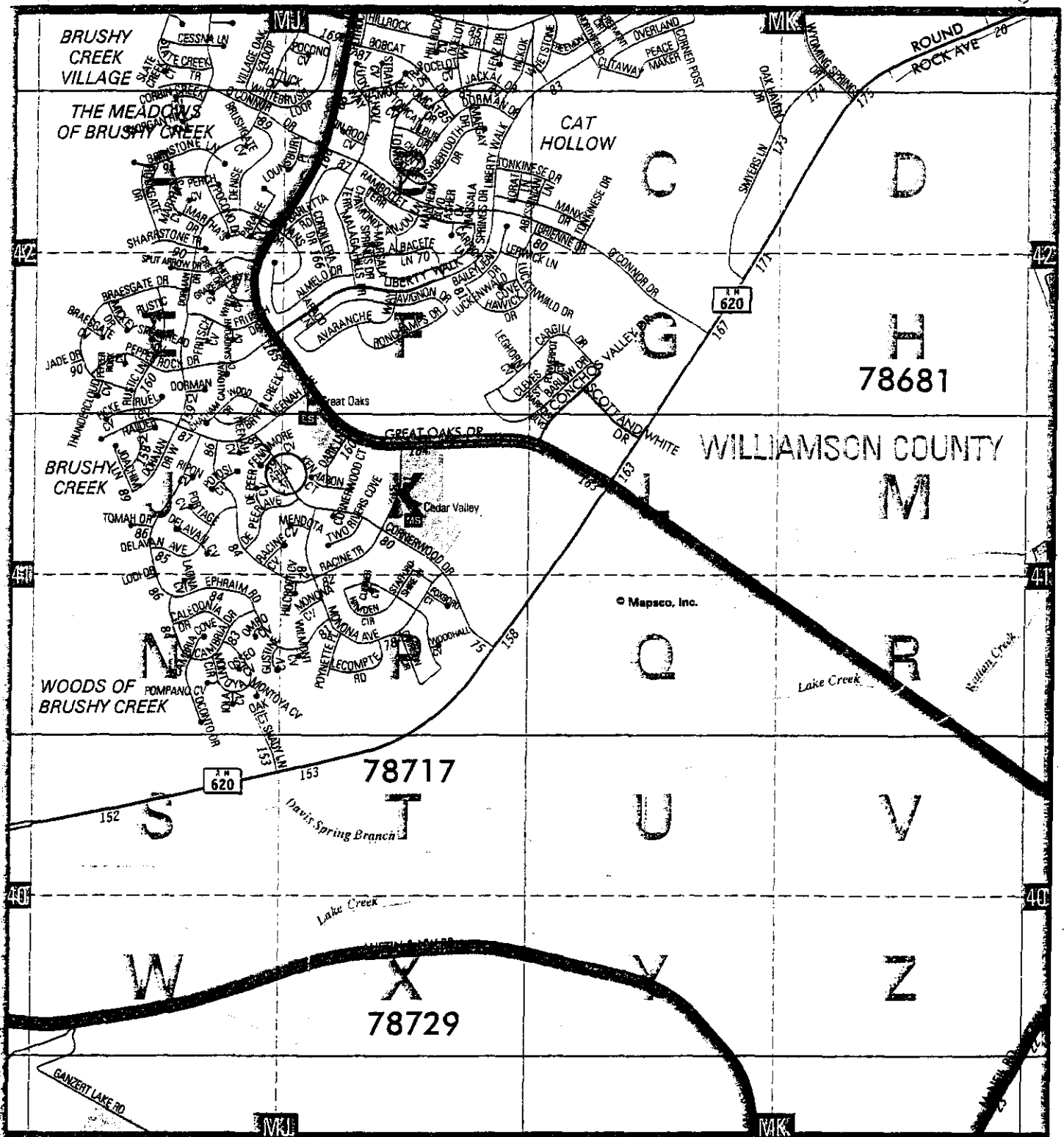
pt. 3 **RECEIVED**
3/19/02

3121102
Road Bore - R.O.W
B.C.

All or parts of the text on this page was not clearly legible for satisfactory recordation.

MAP
405

CONTINUED ON MAP 375



CONTINUED ON MAP 404

CONTINUED ON MAP 435

CONTINUED ON MAP 406

SCALE IN MILES

0 1/8 1/4 3/8 1/2

COPYRIGHT 1993, 2001 by MAPSCO, INC. - ALL RIGHTS RESERVED

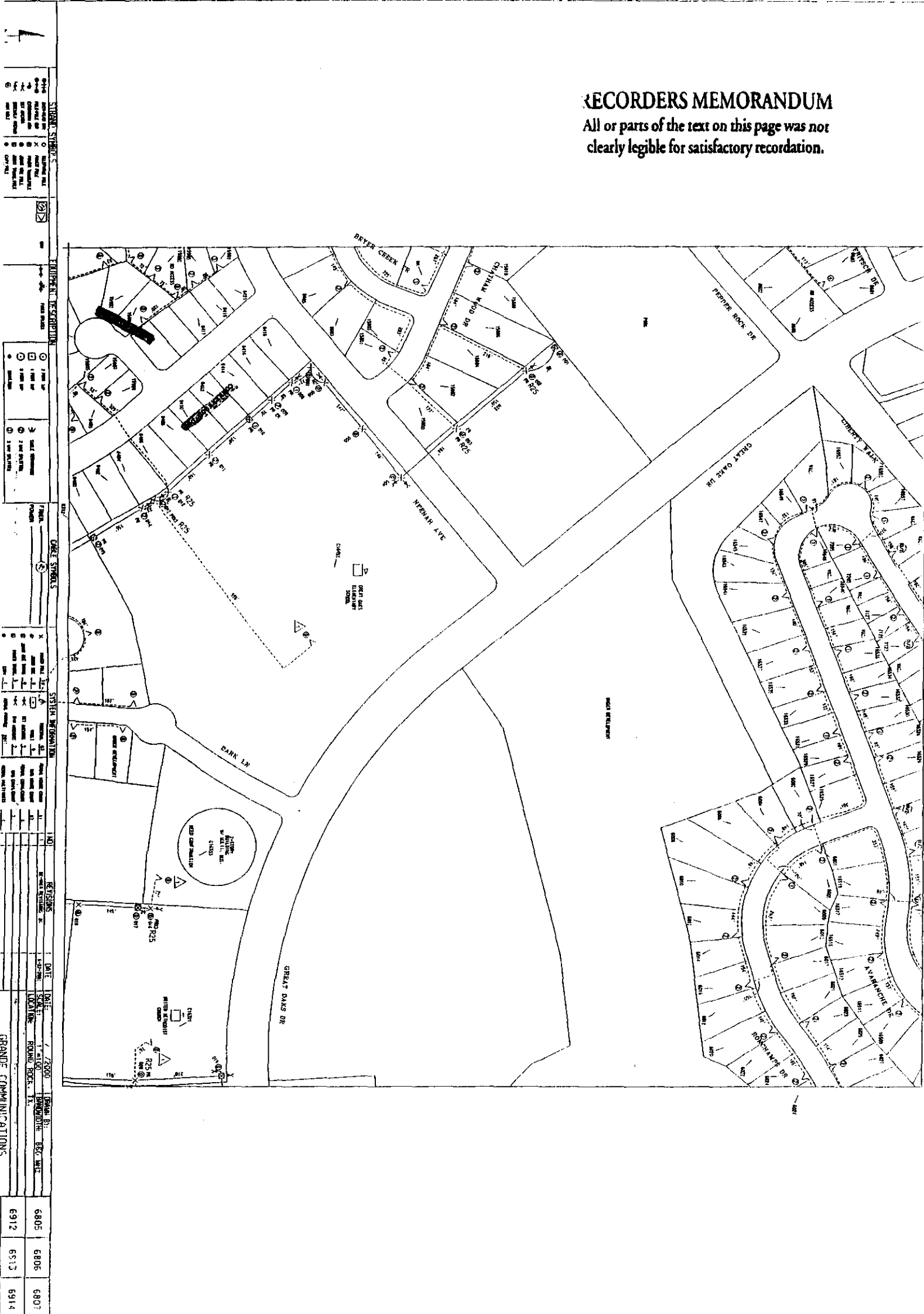
SCALE IN FEET

0 1000 2000 3000

BOOK PAGE 1086

RECORDERS MEMORANDUM

All or parts of the text on this page was not clearly legible for satisfactory recordation.



6912	6805	6806	6807
6913	6806	6807	6807
6914	6807	6807	6807

Words of Brushy Creek

NOTICE OF PROPOSED INSTALLATION

UTILITY LINE ON WILLIAMSON COUNTY RIGHT-OF-WAY

TO: Williamson County Unified Road System
3151 S. E. Inner Loop, Suite B
Georgetown, Texas 78626

DATE: 3/19/02

Formal notice is hereby given that Grande Communications, Inc
Company proposes to place a Underground Fiber Network
Line within the right-of-way of Racine Trail
as follows: (give location, length, general design, etc.)

Beginning in the side easement of 8500
Racine Trail directional bore crossing
Racine Trail for approximately 270' to
the rear easement of 8513 Potosi Cove.

The line will be constructed and maintained on the road right-of-way as directed by the Williamson County Unified Road System in accordance with governing laws.

Our firm further understands that the County considers proper traffic control measures as those complying with applicable portions of the Texas Manual of Traffic Control Devices required for adoption by the "Transportation Code" (V.C.T.A. CH.251).

The location and description of the proposed line and appurtenances is more fully shown by 3 copies of drawings attached to this notice.

Construction of this line is proposed to begin on or after the 15 day of April 2002

APPROVAL

This application is hereby approved subject to the following understandings and restrictions.

It is expressly understood that the said County Commissioners' Court does not imply hereby to grant any right, claim, title or easement in or upon this County Road; and it is further understood that in the future, should Williamson County, for any reason, need to work, improve, relocate, widen, increase, add to, decrease, or in any manner change the structure of this road or right-of-way, this line, if affected, will be moved at the direction of the Williamson County Engineer or County Commissioner. This installation work shall not damage any part of the roadway and adequate provisions shall be made to cause a minimum of inconvenience to traffic and adjacent property owners.

APPROVED BY WILLIAMSON COUNTY COMMISSIONERS' COURT

BY: My B...
COUNTY ROAD ADMINISTRATOR

DATE: 3/21/02

Firm: Grande Communication
Jim Ragain
Authorized Signature

Jim Ragain
Printed Name
Address: 91601 Dessau
Suite 305

Austin TX 78745
Phone: (512) 220-4800x295

Fax: (512) 220-4810

Pct. 3

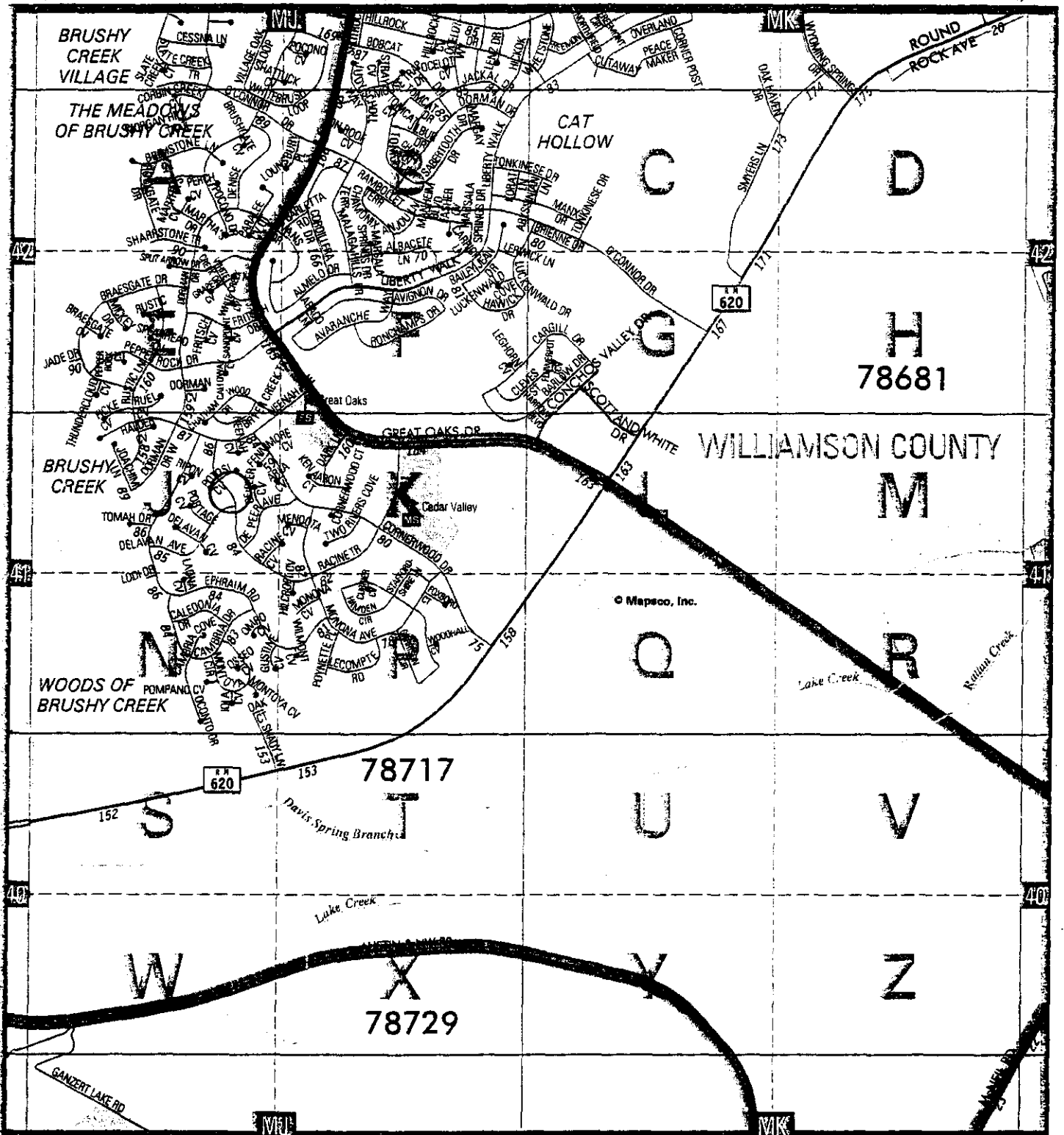


3,21,02
Road Boke-Rov
B.C.

All or parts of the text on this page was not clearly legible for satisfactory recordation.

MAP 405

CONTINUED ON MAP 375



CONTINUED ON MAP 404

CONTINUED ON MAP 435

CONTINUED ON MAP 406

SCALE IN MILES

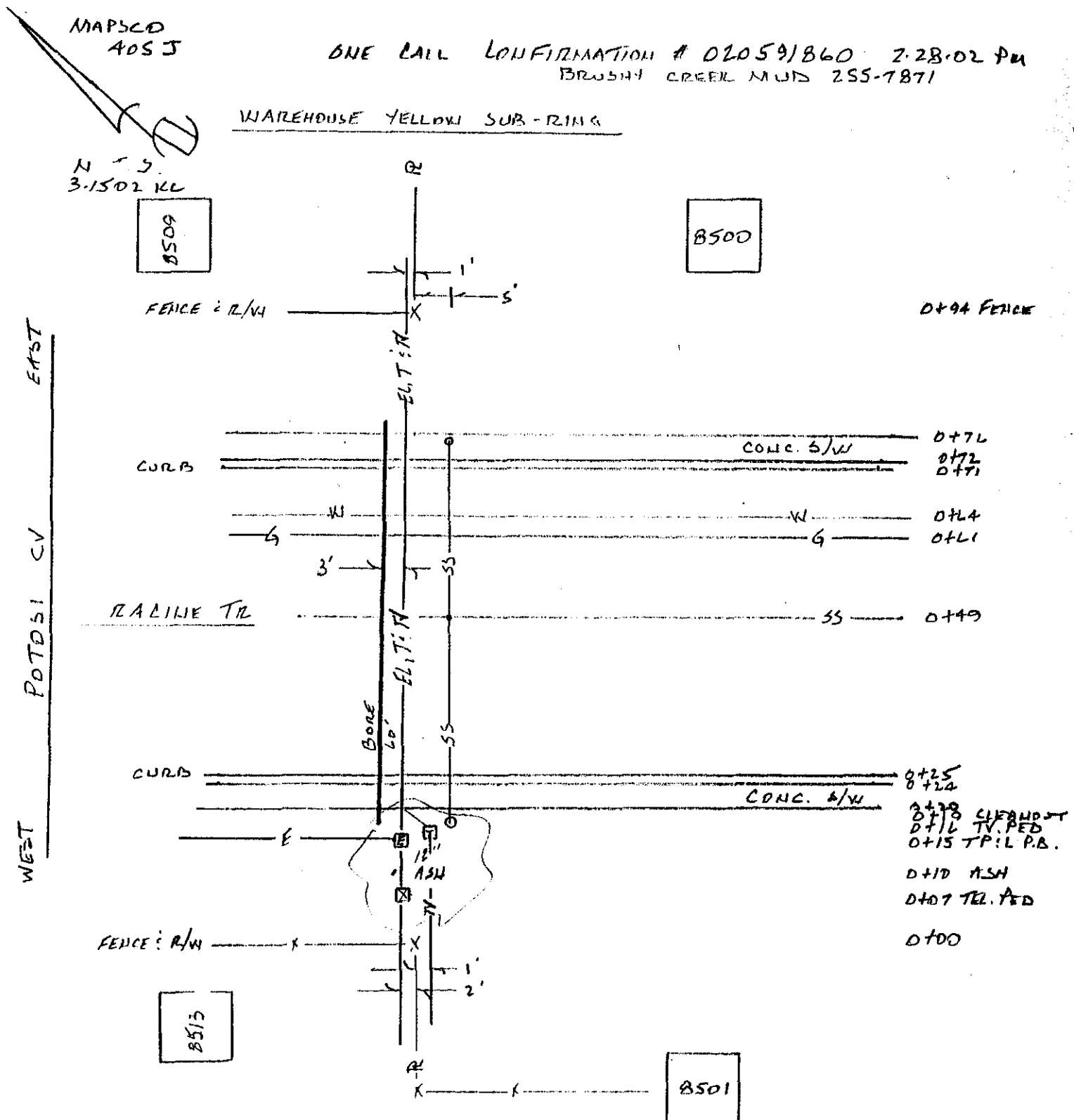
0 1/8 1/4 3/8 1/2

COPYRIGHT 1993, 2001 by MAPSCO, INC. - ALL RIGHTS RESERVED

SCALE IN FEET

0 1000 2000 3000

BOOK PAGE 1086



RECORDERS MEMORANDUM
All or parts of the text on this page was not
clearly legible for satisfactory recordation.

Meadows of Brushy Creek

NOTICE OF PROPOSED INSTALLATION

UTILITY LINE ON WILLIAMSON COUNTY RIGHT-OF-WAY

TO: Williamson County Unified Road System
3151 S. E. Inner Loop, Suite B
Georgetown, Texas 78626

DATE: 3/19/02

Formal notice is hereby given that Grande Communications, Inc

Company proposes to place a Underground Fiber Network

Line within the right-of-way of O'Connor Drive
as follows: (give location, length, general design, etc.)

Beginning at or near 9009 O'Connor Drive directional bore
NORTH 102' crossing O'Connor Drive and ending in the
near easement of Rt 714 Village Oak Loop

The line will be constructed and maintained on the road right-of-way as directed by the Williamson County Unified Road System in accordance with governing laws.

Our firm further understands that the County considers proper traffic control measures as those complying with applicable portions of the Texas Manual of Traffic Control Devices required for adoption by the "Transportation Code" (V.C.T.A. CH.251)

The location and description of the proposed line and appurtenances is more fully shown by 3 copies of drawings attached to this notice.

Construction of this line is proposed to begin on or after the 15 day of April 2002

APPROVAL

This application is hereby approved subject to the following understandings and restrictions.

It is expressly understood that the said County Commissioners' Court does not imply hereby to grant any right, claim, title or easement in or upon this County Road; and it is further understood that in the future, should Williamson County, for any reason, need to work, improve, relocate, widen, increase, add to, decrease, or in any manner change the structure of this road or right-of-way, this line, if affected, will be moved at the direction of the Williamson County Engineer or County Commissioner. This installation work shall not damage any part of the roadway and adequate provisions shall be made to cause a minimum of inconvenience to traffic and adjacent property owners.

APPROVED BY WILLIAMSON COUNTY COMMISSIONERS' COURT

BY: [Signature]
COUNTY ROAD ADMINISTRATOR

DATE: 3/21/02

Firm: Grande Communication

Authorized Signature [Signature]

Printed Name Vim Ragain

Address: 9601 Dessau

Suite 305

Austin, TX 78754

Phone: (512) 220-4800x295

Fax: (512) 220-4810

Pct. 3 RECEIVED

3/19/02

3/21/02

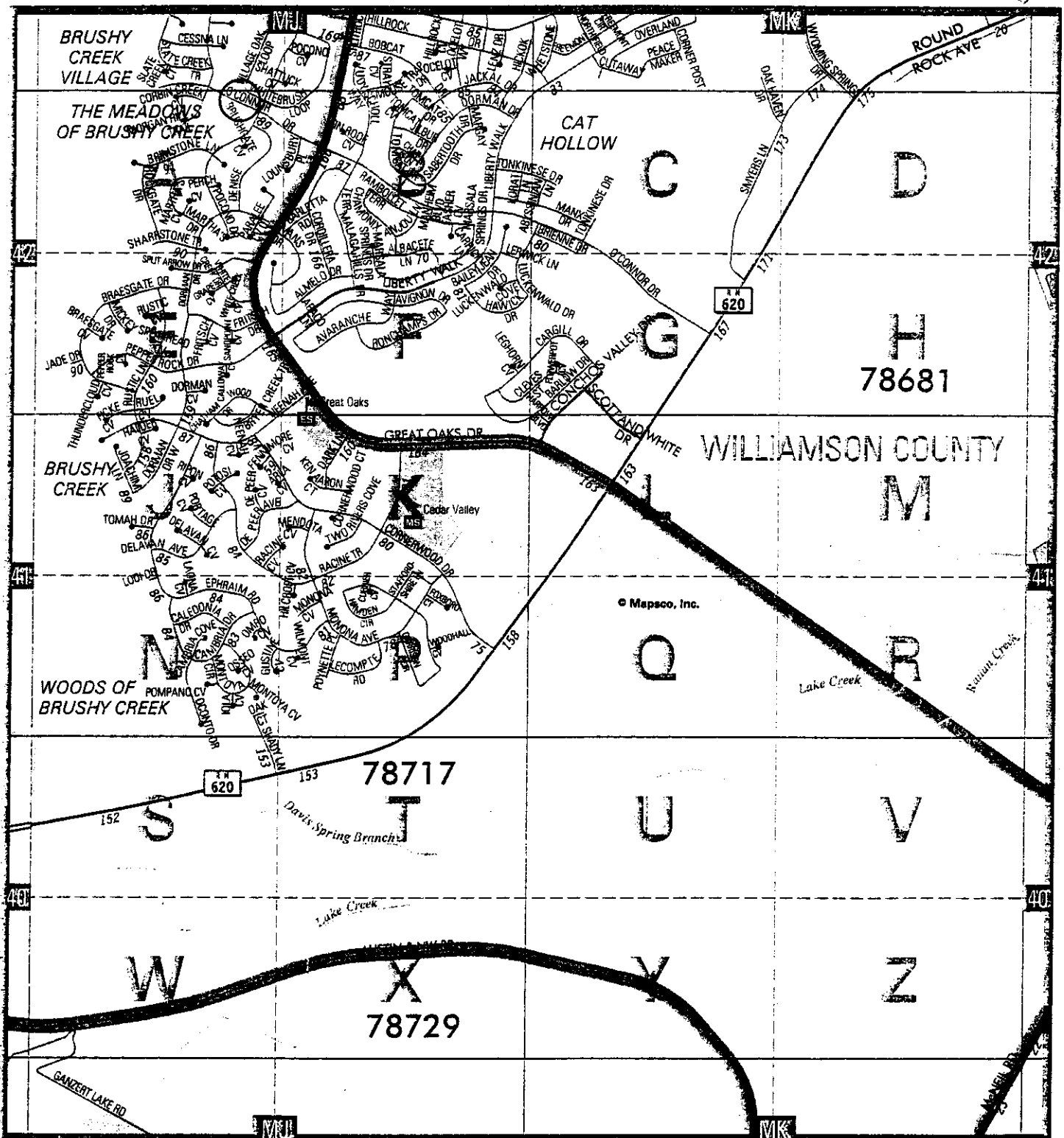
Road Bore - R.O.W
B.C.

RECORDERS MEMORANDUM

All or parts of the text on this page was not clearly legible for satisfactory recordation.

MAP
405

CONTINUED ON MAP 375



CONTINUED ON MAP 404

CONTINUED ON MAP 435

CONTINUED ON MAP 406

SCALE IN MILES

0 1/8 1/4 3/8 1/2

COPYRIGHT 1993, 2001 by MAPSCO, INC. - ALL RIGHTS RESERVED

SCALE IN FEET

0 1000 2000 3000

BOOK PAGE 1086

RECORDERS MEMORANDUM All or parts of the text on this page was not clearly legible for satisfactory recordation.

ONE PAIL. CONFIRMATION # 010591835 2-28-02 PM
BRUSHY CREEK AND 255-7871

MAPS 405A

M.T.S.
3.15.02 K.C.

WAREHOUSE YELLOW SUB-PLANS

0+12 E

0+00 FENCE: R/W
0+01 11' PED
0+04
0+05
0+07
0+09

0+11

0+19

0+71

0+73

0+77 WATER METER
0+82 VALVE

0+87 EL TRANS: METER

0+93 TV PED

9009

0+54 GAS
0+59 CONTROL VALVE
0+60 WATER METER

0+23 EL TRANS
0+14 TV CABLE
0+07 WATER METER
0+02 TV PED: VALVE
0+05 EL TRANS
0+00 EL METER

POCOHO DR

O'CONNOR RD

CORR. S/W

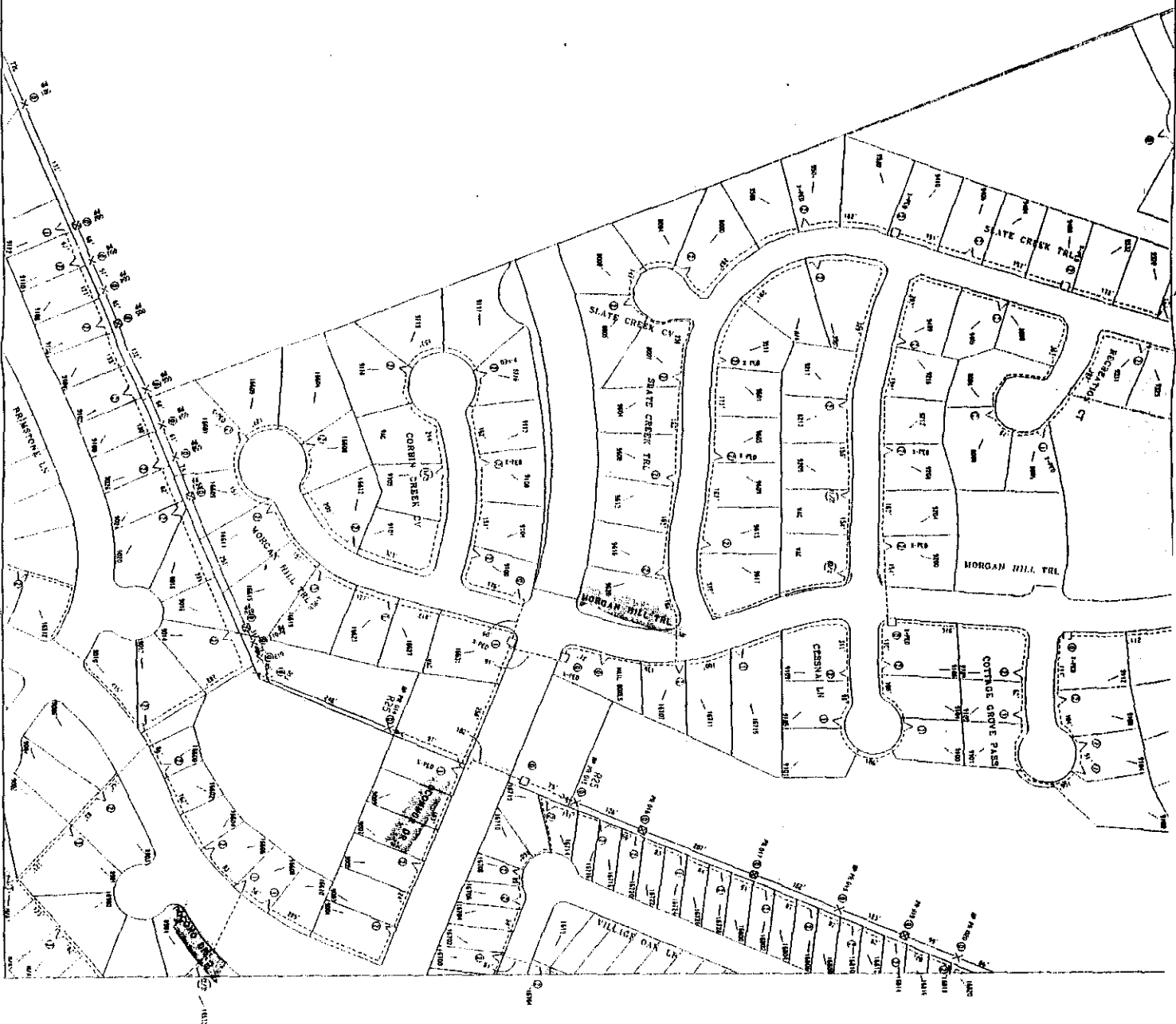
TEL. H.H.

1120' PILL

MORGAN HILL TR

RECORDERS MEMORANDUM

RECORDERS MEMORANDUM
All or parts of the text on this page was not
clearly legible for satisfactory recordation.



GRANDE COMMUNICATIONE

[illegible]

Words of Brisky Creek

NOTICE OF PROPOSED INSTALLATION

UTILITY LINE ON WILLIAMSON COUNTY RIGHT-OF-WAY

TO: Williamson County Unified Road System
3151 S. E. Inner Loop, Suite B
Georgetown, Texas 78626

DATE: 3/19/02

Formal notice is hereby given that Grande Communications Inc
Company proposes to place a Underground Fiber Network
Line within the right-of-way of Ephriam Drive
as follows: (give location, length, general design, etc.)

Beginning in the side easement of 8645
Ephriam Drive directional bore EAST for
approximately 322' to the rear easement
of 8605 Ripon Cove.

The line will be constructed and maintained on the road right-of-way as directed by the Williamson County Unified Road System in accordance with governing laws.

Our firm further understands that the County considers proper traffic control measures as those complying with applicable portions of the Texas Manual of Traffic Control Devices required for adoption by the "Transportation Code" (V.C.T.A. CH.251)

The location and description of the proposed line and appurtenances is more fully shown by 3 copies of drawings attached to this notice.

Construction of this line is proposed to begin on or after the 15 day of April 2002

APPROVAL

This application is hereby approved subject to the following understandings and restrictions.

It is expressly understood that the said County Commissioners' Court does not imply hereby to grant any right, claim, title or easement in or upon this County Road; and it is further understood that in the future, should Williamson County, for any reason, need to work, improve, relocate, widen, increase, add to, decrease, or in any manner change the structure of this road or right-of-way, this line, if affected, will be moved at the direction of the Williamson County Engineer or County Commissioner. This installation work shall not damage any part of the roadway and adequate provisions shall be made to cause a minimum of inconvenience to traffic and adjacent property owners.

APPROVED BY WILLIAMSON COUNTY COMMISSIONERS' COURT

BY: [Signature]
COUNTY ROAD ADMINISTRATOR

3/21/02

Firm: Grande Communication

[Signature]
Authorized Signature

[Signature]
Printed Name

Address: 9600 Dessau


Suite 305

Austin TX 78754

Phone: (512) 220-4800 x295

Fax: (512) 220-4810

Pct. 3



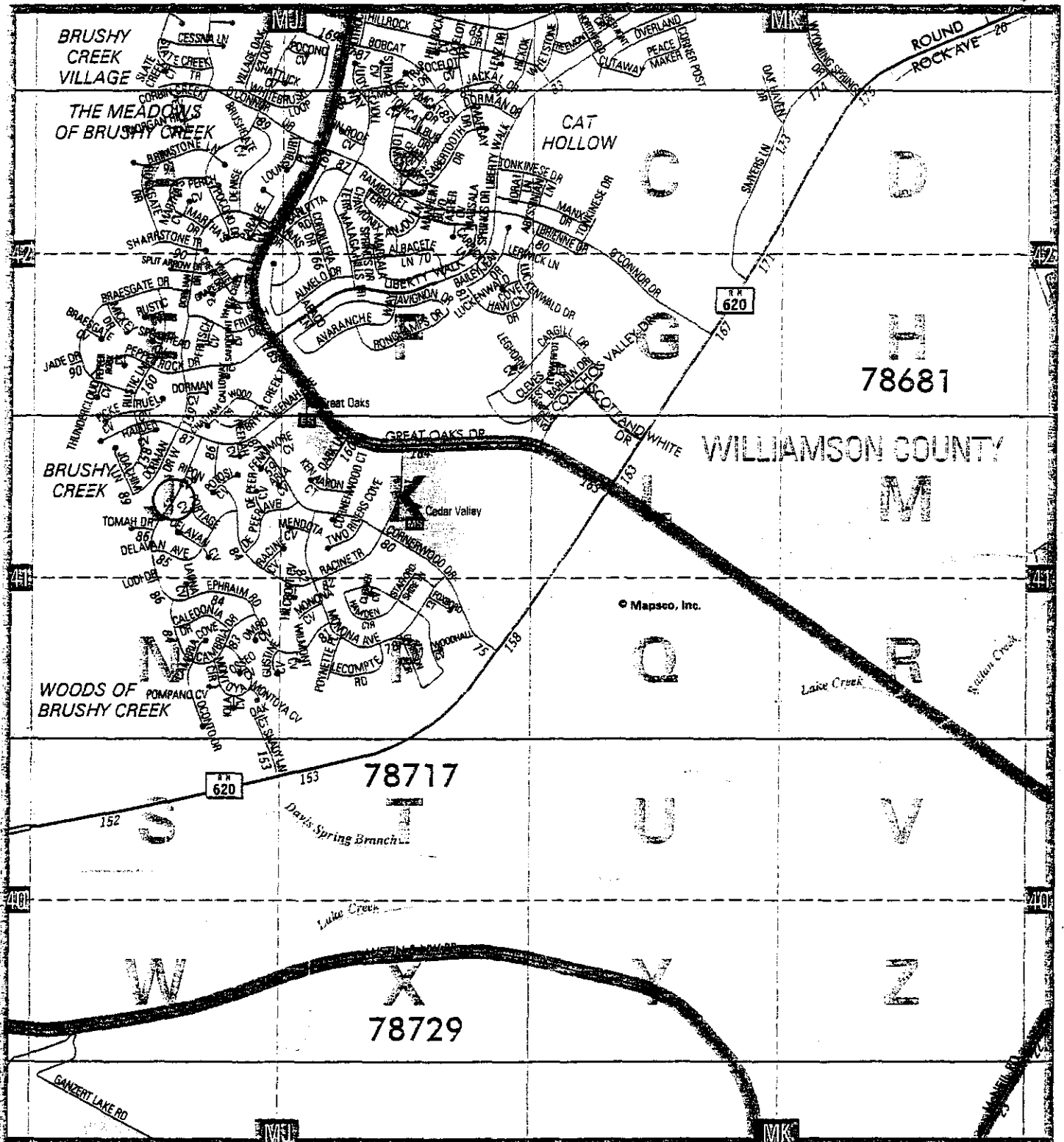
3/21/02
Road Bore - New
B.C.

RECORDERS MEMORANDUM

All or parts of the text on this page was not clearly legible for satisfactory recordation.

CONTINUED ON MAP 375

405



CONTINUED ON MAP 404

CONTINUED ON MAP 435

CONTINUED ON MAP 406

SCALE IN MILES

0 1/8 1/4 3/8 1/2

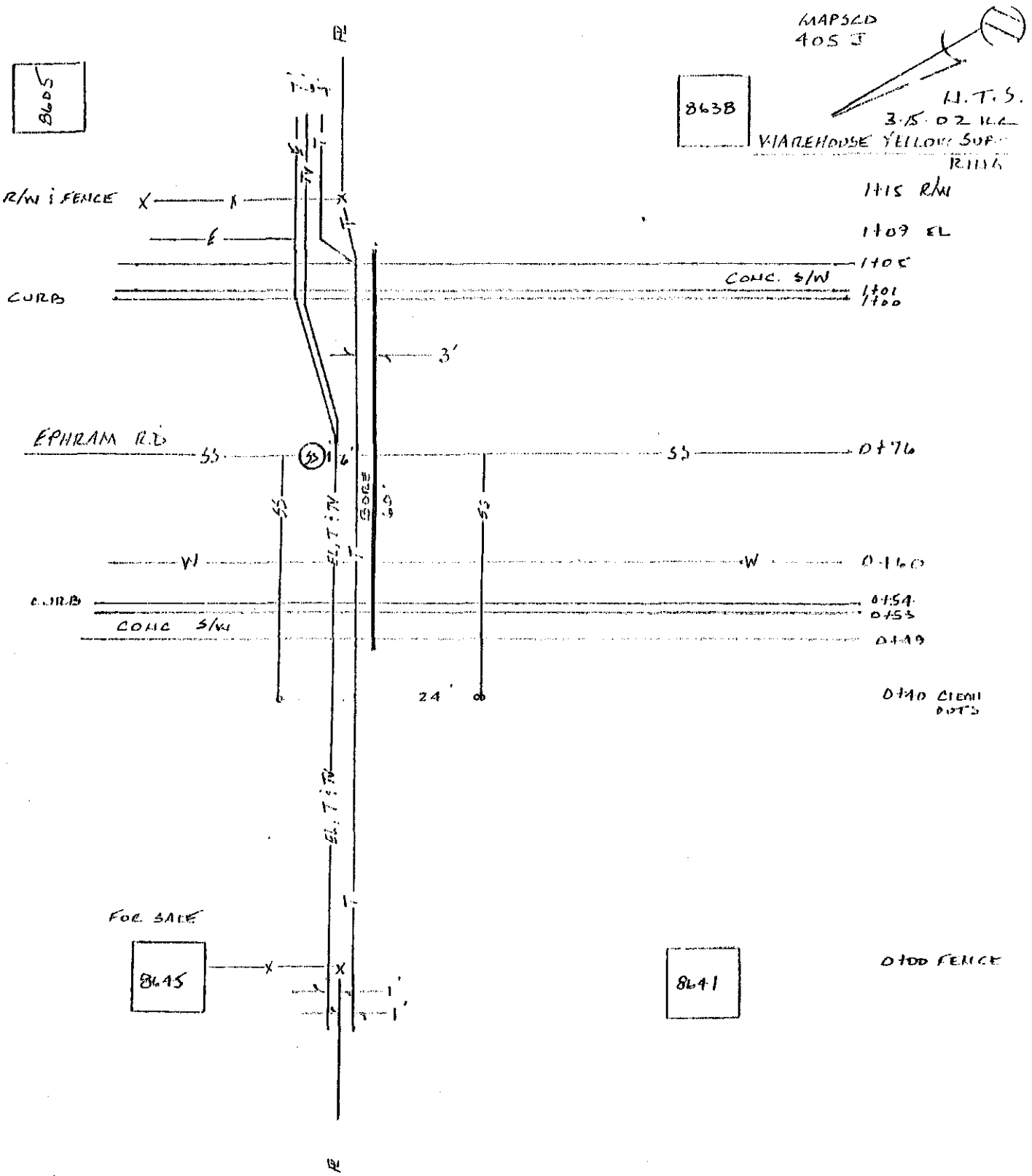
COPYRIGHT 1993, 2001 by MAPSCO, INC. - ALL RIGHTS RESERVED

SCALE IN FEET

0 1000 2000 3000

DATE CALL CONFIRMATION # 020591845 2:28.02 PM
BROSHI CODE 10115 255-7871

12:00 PM



RECORDERS MEMORANDUM

All or parts of the text on this page was not
clearly legible for satisfactory recordation.

7

DATE	03/26/2002
TIME	10:00 AM
LOCATION	10000 S. 10000 E.
PROJECT	10000 S. 10000 E.
CLIENT	10000 S. 10000 E.
ENGINEER	10000 S. 10000 E.
DATE	03/26/2002
TIME	10:00 AM
LOCATION	10000 S. 10000 E.
PROJECT	10000 S. 10000 E.
CLIENT	10000 S. 10000 E.
ENGINEER	10000 S. 10000 E.

DATE	03/26/2002
TIME	10:00 AM
LOCATION	10000 S. 10000 E.
PROJECT	10000 S. 10000 E.
CLIENT	10000 S. 10000 E.
ENGINEER	10000 S. 10000 E.

DATE	03/26/2002
TIME	10:00 AM
LOCATION	10000 S. 10000 E.
PROJECT	10000 S. 10000 E.
CLIENT	10000 S. 10000 E.
ENGINEER	10000 S. 10000 E.

DATE	03/26/2002
TIME	10:00 AM
LOCATION	10000 S. 10000 E.
PROJECT	10000 S. 10000 E.
CLIENT	10000 S. 10000 E.
ENGINEER	10000 S. 10000 E.

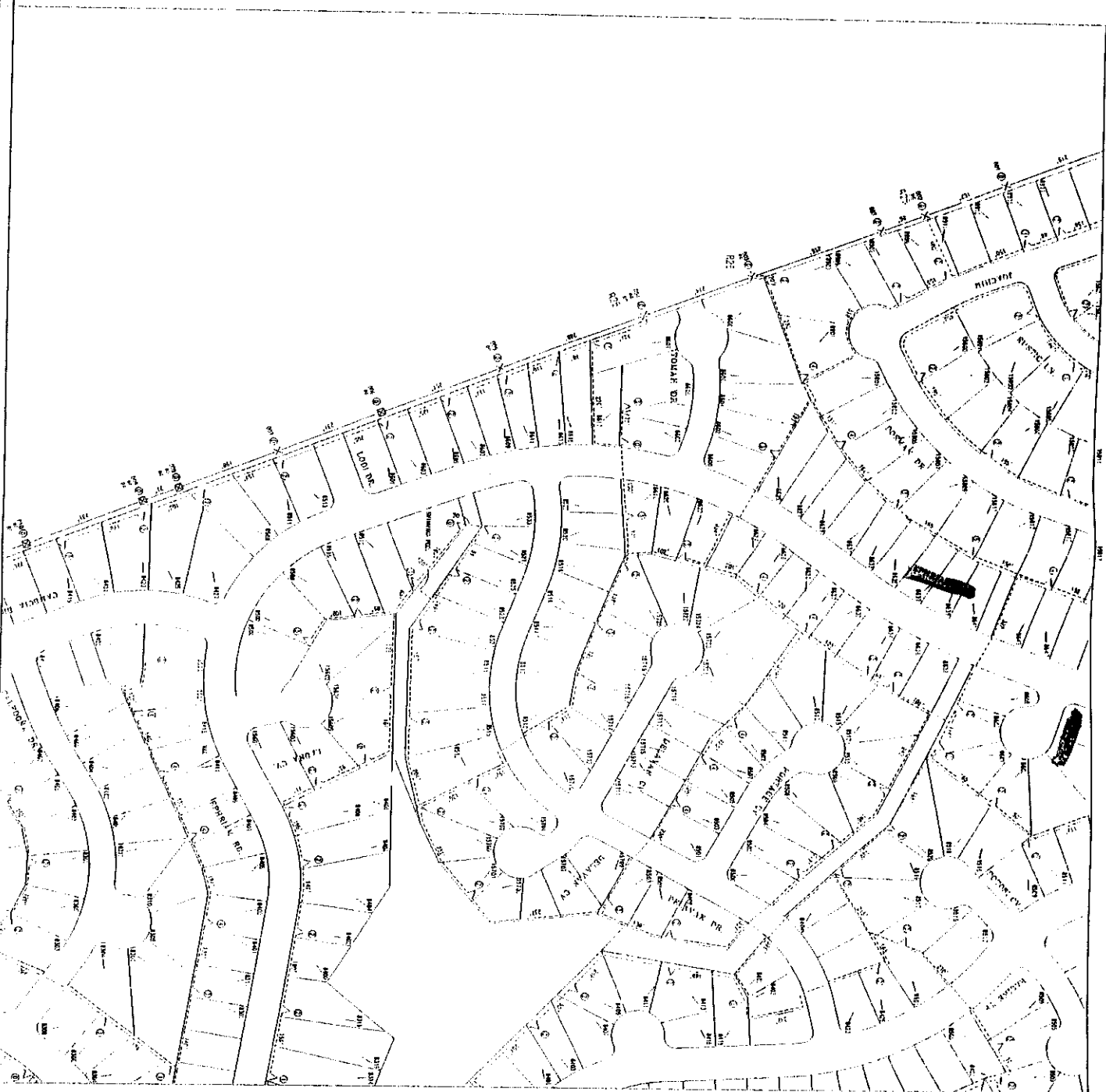
DATE	03/26/2002
TIME	10:00 AM
LOCATION	10000 S. 10000 E.
PROJECT	10000 S. 10000 E.
CLIENT	10000 S. 10000 E.
ENGINEER	10000 S. 10000 E.

DATE	03/26/2002
TIME	10:00 AM
LOCATION	10000 S. 10000 E.
PROJECT	10000 S. 10000 E.
CLIENT	10000 S. 10000 E.
ENGINEER	10000 S. 10000 E.

DATE	03/26/2002
TIME	10:00 AM
LOCATION	10000 S. 10000 E.
PROJECT	10000 S. 10000 E.
CLIENT	10000 S. 10000 E.
ENGINEER	10000 S. 10000 E.

DATE	03/26/2002
TIME	10:00 AM
LOCATION	10000 S. 10000 E.
PROJECT	10000 S. 10000 E.
CLIENT	10000 S. 10000 E.
ENGINEER	10000 S. 10000 E.

DATE	03/26/2002
TIME	10:00 AM
LOCATION	10000 S. 10000 E.
PROJECT	10000 S. 10000 E.
CLIENT	10000 S. 10000 E.
ENGINEER	10000 S. 10000 E.



RECORDERS MEMORANDUM
 All or parts of the text on this page was not
 clearly legible for satisfactory recordation.

GRANDE COMMUNICATIONS

DATE	03/26/2002
TIME	10:00 AM
LOCATION	10000 S. 10000 E.
PROJECT	10000 S. 10000 E.
CLIENT	10000 S. 10000 E.
ENGINEER	10000 S. 10000 E.

NOTICE OF PROPOSED INSTALLATION
UTILITY LINE ON WILLIAMSON COUNTY RIGHT-OF-WAY

TO: Williamson County Unified Road System
3151 S. E. Inner Loop, Suite B
Georgetown, Texas 78626

DATE: 3-21-02

Formal notice is hereby given that Jarrell Schwerthner Water Supply
Company proposes to place a Water line

Line within the right-of-way of County road 315
as follows: (give location, length, general design, etc.)

The proposed ^{bore} is on CR 315 $\frac{3}{4}$ mile off of 1105 the length of bore is 43' for water line. All Ditches will be put back to grade if dug.

The line will be constructed and maintained on the road right-of-way as directed by the Williamson County Unified Road System in accordance with governing laws.

Our firm further understands that the County considers proper traffic control measures as those complying with applicable portions of the Texas Manual of Traffic Control Devices required for adoption by the "Transportation Code" (V.C.T.A. CH.251)

The location and description of the proposed line and appurtenances is more fully shown by copies of drawings attached to this notice.

Construction of this line is proposed to begin on or after the 27 day of March 2002

APPROVAL

This application is hereby approved subject to the following understandings and restrictions.

It is expressly understood that the said County Commissioners' Court does not imply hereby to grant any right, claim, title or easement in or upon this County Road; and it is further understood that in the future, should Williamson County, for any reason, need to work, improve, relocate, widen, increase, add to, decrease, or in any manner change the structure of this road or right-of-way, this line, if affected, will be moved at the direction of the Williamson County Engineer or County Commissioner. This installation work shall not damage any part of the roadway and adequate provisions shall be made to cause a minimum of inconvenience to traffic and adjacent property owners.

APPROVED BY WILLIAMSON COUNTY COMMISSIONERS' COURT

BY: Doug Bergeron
COUNTY ROAD ADMINISTRATOR

DATE: 3/25/02

Firm: Jarrell Schwerthner Water

[Signature]
Authorized Signature

Kevin Steglich
Printed Name

Address: P.O. Box 40

Jarrell Tx 76537

Phone: 512-746-2114

Fax:

Pd. 3

received
3-22-02

3-25-02

Road Bore - Row
B.C.

CONTRACTOR'S LIABILITY AGREEMENT

I, _____, Contractor for _____
in Williamson County, Texas do hereby agree to the following schedules and conditions for doing work within
the right-of-way of _____ which is a public roadway
maintained by Williamson County.

1. I will contact the Williamson County Unified Road System at least 48 hours prior to start of construction.
2. All work in the right-of-way will be done between the hours of 8:30 a.m. and 4:30 p.m. on Monday through Friday only.
3. Cuts will be opened for one-half the roadway only, with flagmen on both sides of the work area, allowing one-way traffic through. This type of operation will be held to a minimum and all advance warning signs and barricades shall be as specified in the Texas Manual on Uniform Traffic Control Devices. These cuts will also be filled and entire roadway opened at night and on weekends.
4. Roadside work in ditches alongside the trenched surface may be left opened at night, only if they can be barricaded solidly between open ditch and traveled roadway leaving a minimum 6' of road shoulder between the pavement edge and the barricades. The barricades must be reflective and lighted with warning lights and conform to the requirements of the T.M.U.T.C.D. for nighttime use.
5. Any construction area to be maintained from dusk to dawn shall have Type B High Intensity Steady Burn Warning Lights to delineate the traveled way through and around obstructions in a construction or maintenance area. All warning lights shall be installed to a minimum mounting height of 36" to the bottom of the lens.
6. Construction work and road repair on County right-of-way will be done to Williamson County Standards and to the approval of the Williamson County Unified Road System.
7. I will notify the Williamson County Unified Road System and obtain approval prior to any changes from this agreement if required due to soil conditions or other problems.

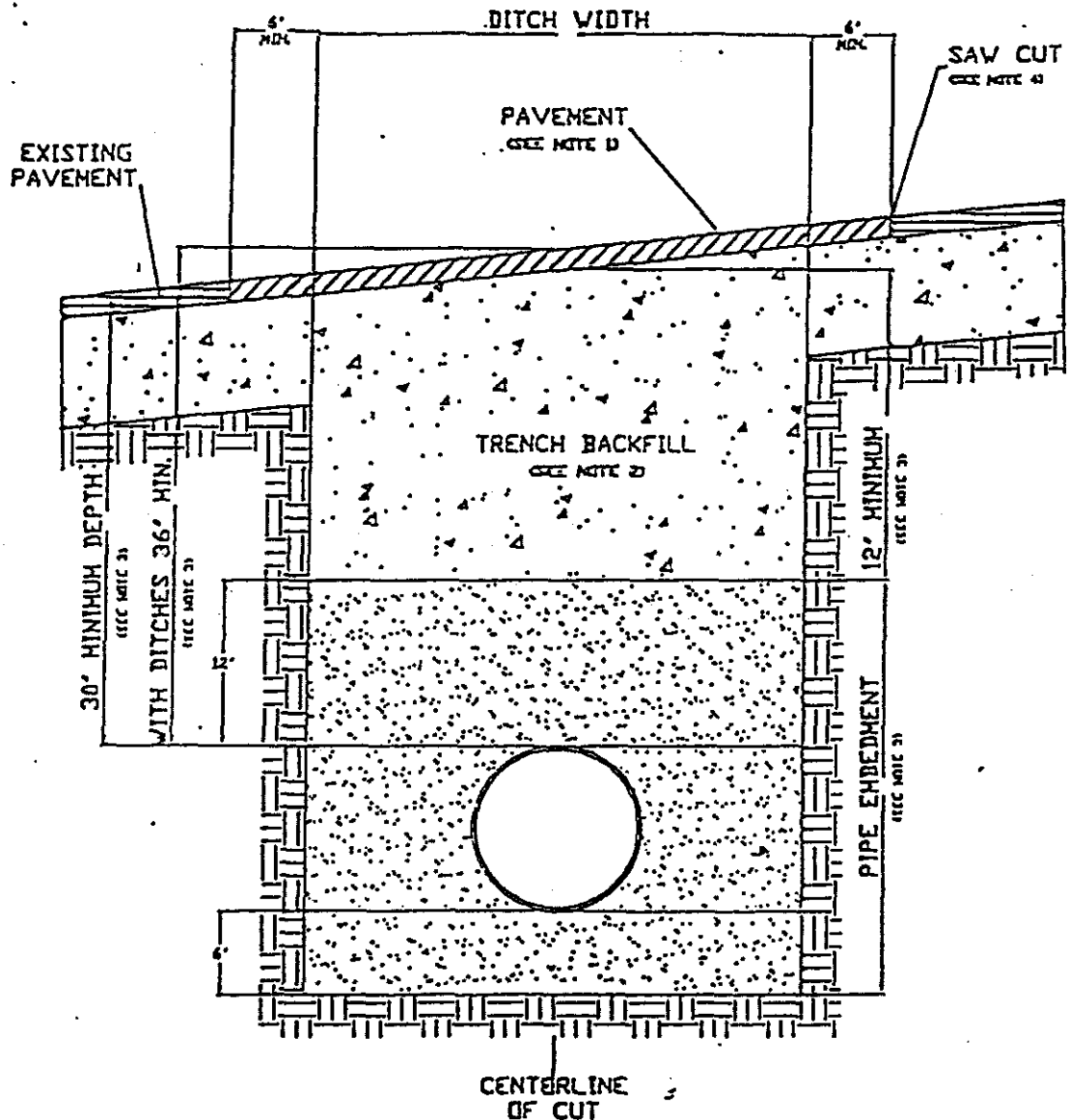
DATE

Williamson County Unified Road System
3151 S. E. Inner Loop, Ste. B
Georgetown, Texas 78626

SIGNEDCONTRACTOR (PRINT NAME)ADDRESSCITY, STATE, ZIP CODEPHONE

All or parts of the text on this page was not clearly legible for satisfactory recordation.

PERPENDICULAR UTILITY CUT DESIGN IN WILLIAMSON COUNTY R.O.W.

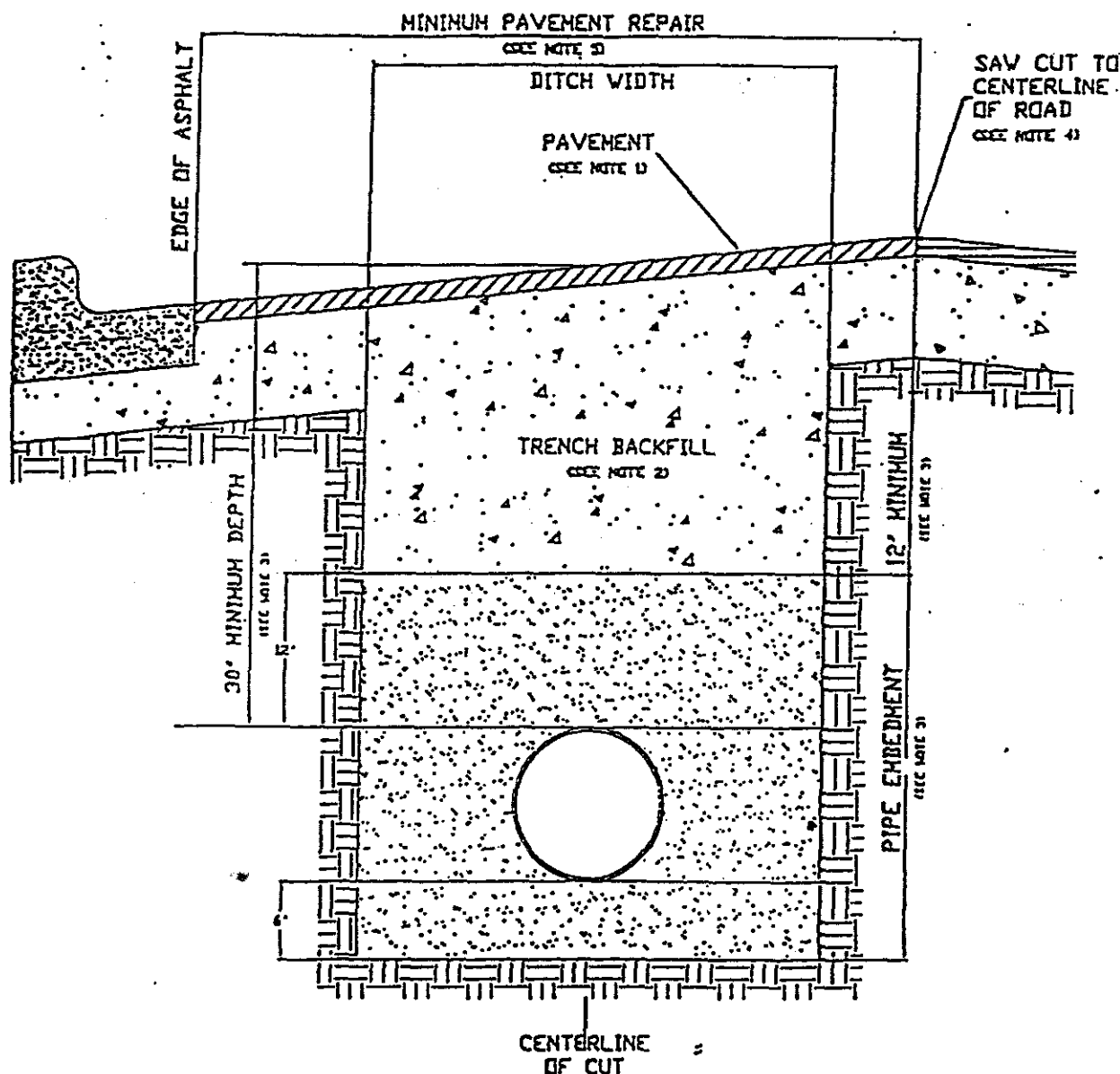


1. Hot mix asphalt 1 1/2" min. thickness. Roll in place to match existing surface, + or - 1/8" tolerance.
2. Trench backfill shall be flexible base, compacted to 95% optimum in 8" layers unless otherwise approved and specified. Flexible base to match existing base thickness or 8 inches, whichever is greater (specifications; TxDOT Item 247, Type A, Grade 2).
3. Pipe embedment (pipe envelope) size and materials shall be as specified elsewhere by utility company and/or its engineers. Pipe depth shall be as specified elsewhere provided that minimum depths are met.
4. Saw cut shall be made prior to ditch cut. If pavement is damaged during cut, a new saw cut shall be made beyond the damaged area and new pavement placed.
5. Where roadside ditches (bar ditches) are crossed by the utility pipe, minimum depth to the top of the pipe from centerline road elevation will be 36".

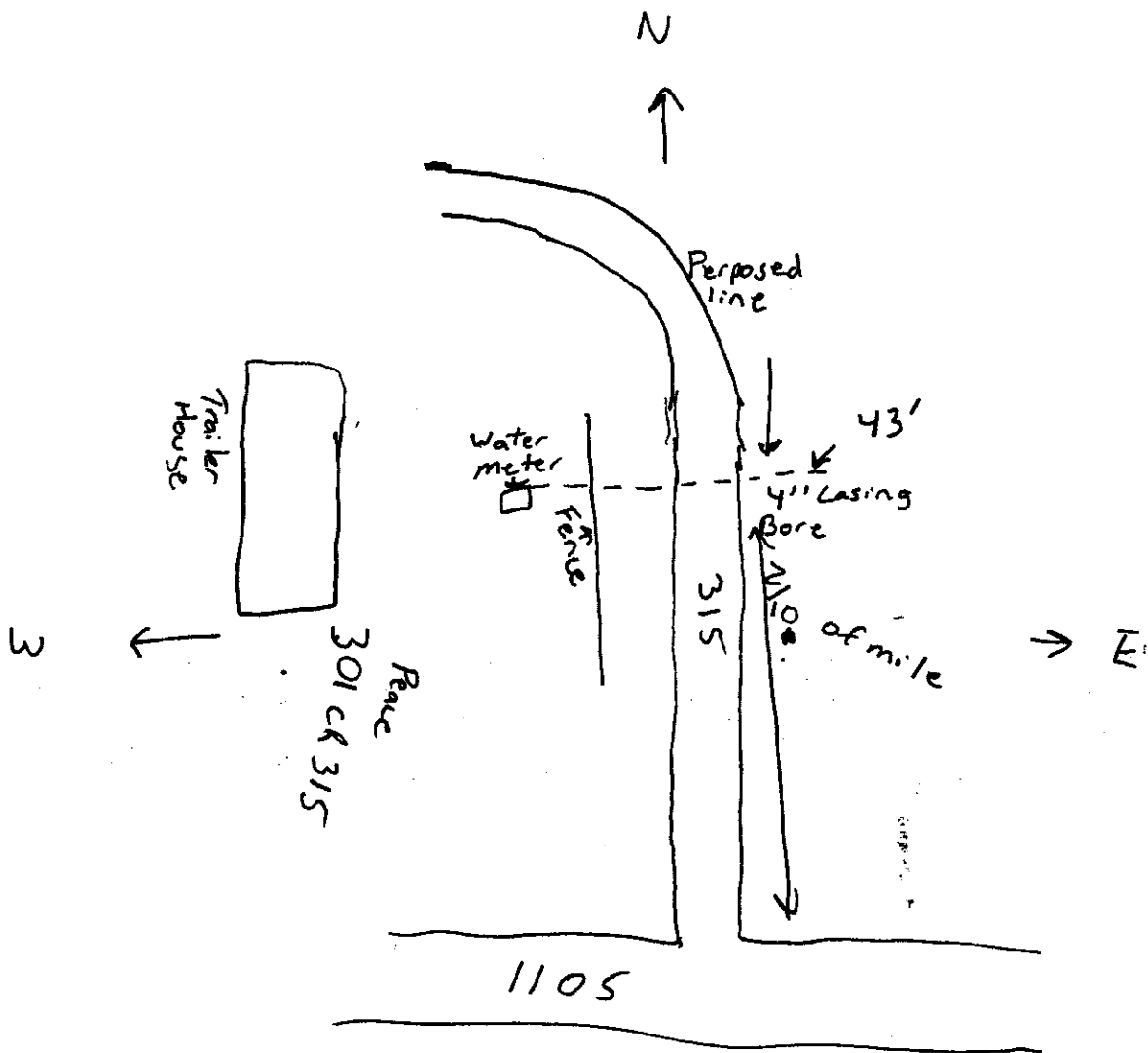
RECORDERS MEMORANDUM

All or parts of the text on this page was not clearly legible for satisfactory recordation.

PARALLEL UTILITY CUT DESIGN IN WILLIAMSON COUNTY R.O.W.



1. Hot mix asphalt to match existing HMA thickness or 2" minimum, whichever is greater. Roll in place to match existing surface, + or - 1/8" tolerance.
2. Trench backfill shall be flexible base, compacted to 95% optimum in 8" layers unless otherwise approved and specified. Flexible base to match existing base thickness or 8", whichever is greater (Specifications: TxDOT Item 247, Type A, Grade 2).
3. Pipe embedment (pipe envelope) size and materials shall be as specified elsewhere by the utility company and/or its engineers. Pipe depth shall be as specified elsewhere provided that minimum depths are met.
4. Saw cut shall be made prior to ditch cut. If pavement is damaged during cut, a new saw cut shall be made beyond the damaged area and new pavement placed.
5. Damage beyond the centerline requires repair over entire roadway width.



RECORDERS MEMORANDUM
 All or parts of the text on this page was not
 clearly legible for satisfactory recordation.

↓
S

Consent Agenda

The Consent Agenda includes non-controversial and routine items that the Court may act on with one single vote. The Judge or a Commissioner may pull any item from the Consent Agenda in order that the court discuss and act upon it individually as part of the Regular Agenda.

(Items 5- 14)

AGENDA ITEM 5

Consider approving a line item transfer for Constable Precinct #1:

From:	01-0100-0551-003003	Radio Equipment	2329.57
	01-0100-0551-003321	Film & Processing	8.43
To:	01-0100-0551-005740	Computer Equipment	2338.00

Moved: **Commissioner Boatright**

Seconded: **Commissioner Heiligenstein**

Motion: To table this agenda item until the April 2, 2002 meeting.

Vote: 4 - 0

AGENDA ITEM 6

Consider approving a line item transfer for 911 Communications:

From:	01-0100-0581-005730	Radio Equipment	300.00
To:	01-0100-0581-005740	Computer Equipment >500	300.00

Moved: **Commissioner Boatright**

Seconded: **Commissioner Heiligenstein**

Motion: To approve a line item transfer for 911 Communications:

From:	01-0100-0581-005730	Radio Equipment	300.00
To:	01-0100-0581-005740	Computer Equipment >500	300.00

Vote: 4 - 0

< Attachment >