

AGENDA ITEM 4

Consider noting in minutes any off right-of-way work on any County road done by Road & Bridge Unified System.

Moved: **Judge Doerfler**

Seconded: **Commissioner Hays**

Motion: To note off right-of-way work on Pickett Lane on the property of Don Titel and CR 251 on the property of Joyce Rosenbush, and to approve the following utility requests:

Chisholm Trail SUD for bore on CR 266;

Jonah Water SUD for bores on CR 103 and CR 107;

Verizon for ROW on Inner Loop Drive;

Chisholm Trail SUD for bore on Navajo Trail in Northlake Subdivision; and

Southwestern Bell Telephone for bore and ROW on CR 455.

Vote: **5 - 0**

< Attachment >

January 8, 2002

UNIFIED ROAD SYSTEM
OFF RIGHT-OF-WAY WORK

1. Pickett Lane - Permission to dump spoils from CR 284 in a pit on the property of Don Titel.(Pct. 2-CK)
2. CR 251 - Permission to dump spoils from CR 245 in a pit on the property of Joyce Rosenbush.(Pct. 3-CT)

WILLIAMSON COUNTY URS
Utility Requests – 01/08/02

Precinct I

Precinct II

- A. Chisholm Trail S.U.D.
 - 1. CR 266 - Bore

Precinct III

- A. Jonah Water S.U.D.
 - 1. CR 103 - Bore
 - 2. CR 107 - Bore (this is in precinct 3 & 4)
- B. Verizon
 - 1. Inner Loop Drive - ROW
- C. Chisholm Trail S.U.D.
 - 1. Navajo Trail in Northlake Sub. - Bore

Precinct IV

- A. Southwestern Bell Telephone
 - 1. CR 455 - Bore & ROW

noted 1-8-02
John C. Daupler

UTILITY LINE ON WILLIAMSON COUNTY RIGHT-OF-WAY
ROAD BORE PERMIT

TO: Williamson County Unified Road System
1900 Georgetown Inner Loop, Suite B
Georgetown, Texas 78626

DATE: 12/17/01

Formal notice is hereby given that CHISHOLM TRAIL SPECIAL UTILITY DISTRICTCompany proposes to place a 1" waterline in a 4" casingline within the right-of-way of County Road 266

as follows: (give location, length, general design, etc.)

Existing waterline is located on the East side of CR 266, 40' from the pavement, buried 28" deep. The width of the pavement is 18'. Depth of road bore to be buried is 36".

Location: 9/10ths of a mile on CR 266 from Hwy 29
Contractor: Grays Construction, Darrell Gray Owner

The line will be constructed and maintained on the road right-of-way as directed by the Williamson County Unified Road System in accordance with governing laws.

Our firm further understands that the County considers proper traffic control measures as those complying with applicable portions of the Texas Manual of Traffic Control Devices required for adoption by the "Transportation Code" (V.C.T.A. CH.251)

The location and description of the proposed line and appurtenances is more fully shown by 2 copies of drawings attached to this notice.

Construction of this line is proposed to begin on or after the 20 day of December 19 2001

APPROVAL

This application is hereby approved subject to the following understandings and restrictions.

It is expressly understood that the said County Commissioners' Court does not imply hereby to grant any right, claim, title or easement in or upon this County Road; and it is further understood that in the future, should Williamson County, for any reason, need to work, improve, relocate, widen, increase, add to, decrease, or in any manner change the structure of this road or right-of-way, this line, if affected, will be moved at the direction of the Williamson County Engineer or County Commissioner. This installation work shall not damage any part of the roadway and adequate provisions shall be made to cause a minimum of inconvenience to traffic and adjacent property owners.

APPROVED BY WILLIAMSON COUNTY COMMISSIONERS' COURT

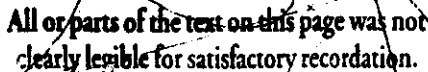
BY: Ang Beyman
COUNTY ROAD ADMINISTRATORDATE: 1/2/02Firm: Chisholm Trail S.U.D.

Authorized Signature

Patricia B. Rodgers, General Manager

Printed Name

Address: P O Box 249Florence, Tx 76527Phone: 254/793-3103Fax: 254/793-3100Pet. 2**received**
12-27-011-2-02
Road Bore
Be.



UTILITY LINE ON WILLIAMSON COUNTY RIGHT-OF-WAY

TO: Williamson County Unified Road System
1900 Georgetown Inner Loop, Suite B
Georgetown, Texas 78626

DATE: 12-17-01

Formal notice is hereby given that JONAH. WATER S.U.D.

Company proposes to place a ROAD BORE

line within the right-of-way of County Rd. 103 (1601 C.R. 103)
as follows: (give location, length, general design, etc.)

ROAD BORE - 1 1/2" Service Line thru A 2" Casing Pipe
Minimum 36" cover IN Bottom of Ditch

Located ON West Side of LOT - 1601 C.R. 103

(See Attached Map)

The line will be constructed and maintained on the road right-of-way as directed by the Williamson County Unified Road System in accordance with governing laws.

Our firm further understands that the County considers proper traffic control measures as those complying with applicable portions of the Texas Manual of Traffic Control Devices required for adoption by the "Transportation Code" (V.C.T.A. CH.251)

The location and description of the proposed line and appurtenances is more fully shown by 1 copies of drawings attached to this notice.

Construction of this line is proposed to begin on or after the 2ND day of JANUARY 2002

APPROVAL

This application is hereby approved subject to the following understandings and restrictions.

It is expressly understood that the said County Commissioners' Court does not imply hereby to grant any right, claim, title or easement in or upon this County Road; and it is further understood that in the future, should Williamson County, for any reason, need to work, improve, relocate, widen, increase, add to, decrease, or in any manner change the structure of this road or right-of-way, this line, if affected, will be moved at the direction of the Williamson County Engineer or County Commissioner. This installation work shall not damage any part of the roadway and adequate provisions shall be made to cause a minimum of inconvenience to traffic and adjacent property owners.

APPROVED BY WILLIAMSON COUNTY COMMISSIONERS' COURT

BY: [Signature]
COUNTY ROAD ADMINISTRATOR

DATE: 12/19/01

Firm: JONAH. WATER S.U.D.

By: KEN HALL
(Print Name)

Title: Ops Manager

Address: _____

40 C.R. 126

Georgetown TX. 78626

Phone: 512-863-2235

Fax: 512-869-5403

Pct. 3 **received**
12-17-01

12-18-01
Road Bore
BC.

CONTRACTOR'S LIABILITY AGREEMENT

I, KEN HALL ^{Employee of} JONAH WATER S.U.D. ^{Contractor for}
 in Williamson County, Texas do hereby agree to the following schedules and conditions for doing work
 within the right-of-way of County ROAD 103 which is a public
 roadway maintained by Williamson County.

1. I will contact the Williamson County Unified Road System at least 48 hours prior to start of construction.
2. All work in the right-of-way will be done between the hours of 8:30 a.m. and 4:30 p.m. on Monday through Friday only.
3. Cuts will be opened for one-half the roadway only, with flagmen on both sides of the work area, allowing one-way traffic through. This type of operation will be held to a minimum and all advance warning signs and barricades shall be as specified in the Texas Manual on Uniform Traffic Control Devices. These cuts will also be filled and entire roadway opened at night and on weekends.
4. Roadside work in ditches alongside the trenched surface may be left opened at night, only if they can be barricaded solidly between open ditch and traveled roadway leaving a minimum 6' of road shoulder between the pavement edge and the barricades. The barricades must be reflectorized and lighted with warning lights and conform to the requirements of the T.M.U.T.C.D. for nighttime use.
5. Any construction area to be maintained from dusk to dawn shall have Type B High Intensity Steady Burn Warning Lights to delineate the traveled way through and around obstructions in a construction or maintenance area. All warning lights shall be installed to a minimum mounting height of 36" to the bottom of the lense.
6. Construction work and road repair on County right-of-way will be done to Williamson County Standards and to the approval of the Williamson County Unified Road System.
7. I will notify the Williamson County Unified Road System and obtain approval prior to any changes from this agreement if required due to soil conditions or other problems.

12-17-01

DATE

Williamson County Unified Road System
 1900 Georgetown Inner Loop, Ste. B
 Georgetown, Texas 78626

Ken Hall

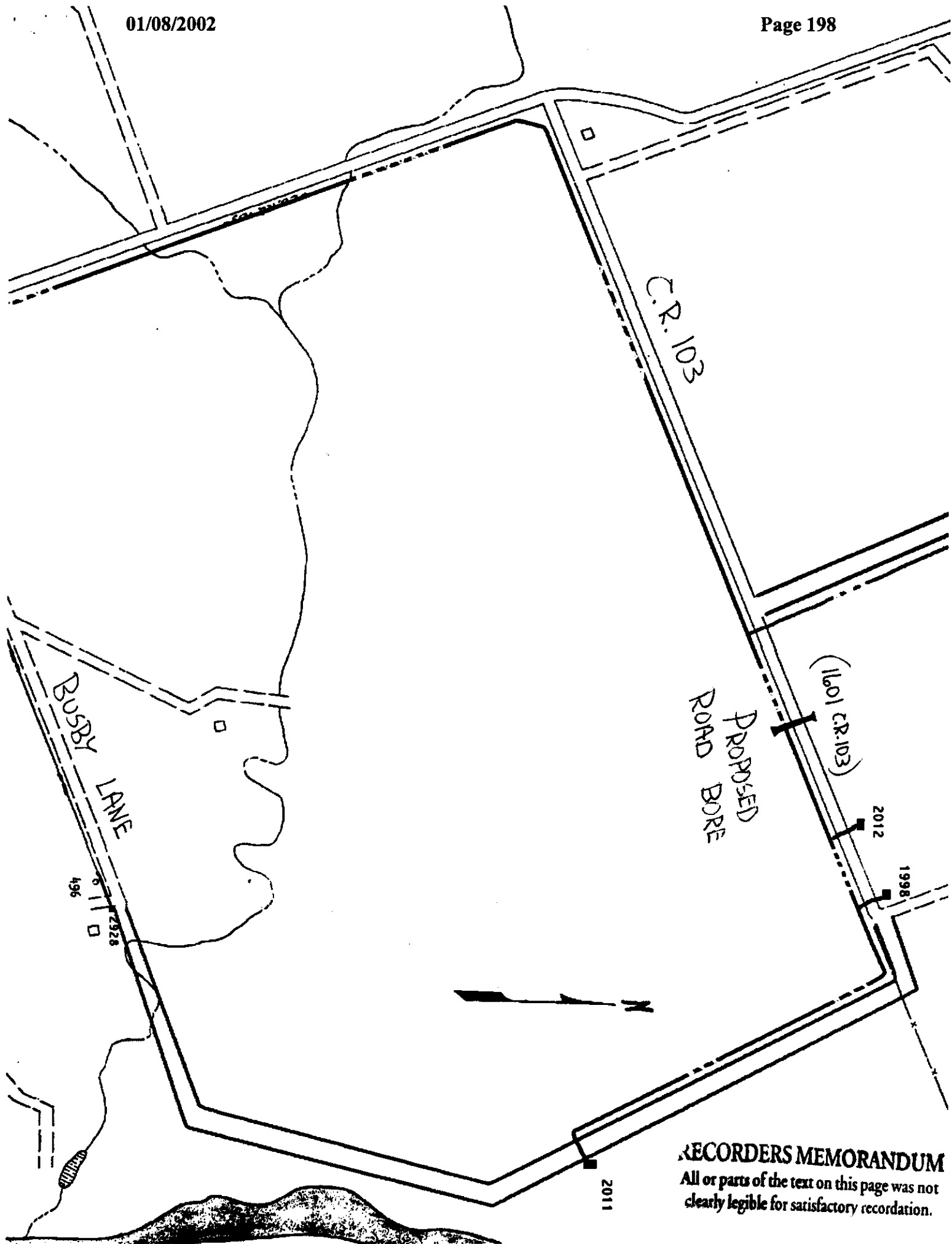
SIGNED

JONAH WATER S.U.D.
 CONTRACTOR (PRINT NAME)

40 C.R. 126
 ADDRESS

Georgetown Tx. 78626
 CITY, STATE, ZIP CODE

512-863-2235
 PHONE



RECORDERS MEMORANDUM
All or parts of the text on this page was not
clearly legible for satisfactory recordation.

NOTICE OF PROPOSED INSTALLATION
UTILITY LINE ON WILLIAMSON COUNTY RIGHT-OF-WAY

TO: Williamson County Unified Road System
 1900 Georgetown Inner Loop, Suite B
 Georgetown, Texas 78626

DATE: 1-7-02

Formal notice is hereby given that JONAH WATER S.U.D.

Company proposes to place a ROAD BORE - (WATER MAIN)

line within the right-of-way of County Rd. 107
 as follows: (give location, length, general design, etc.)

Located Just East of CR110 ON CR107-

12" Water MAIN - 20" Steel Encasement

Minimum 36" Cover IN Bottom of Ditches

(See Attached MAP)

The line will be constructed and maintained on the road right-of-way as directed by the Williamson County Unified Road System in accordance with governing laws.

Our firm further understands that the County considers proper traffic control measures as those complying with applicable portions of the Texas Manual of Traffic Control Devices required for adoption by the "Transportation Code" (V.C.T.A. CH.251)

The location and description of the proposed line and appurtenances is more fully shown by 1 copies of drawings attached to this notice.

Construction of this line is proposed to begin on or after the 14th day of January 2002

APPROVAL

This application is hereby approved subject to the following understandings and restrictions.

It is expressly understood that the said County Commissioners' Court does not imply hereby to grant any right, claim, title or easement in or upon this County Road; and it is further understood that in the future, should Williamson County, for any reason, need to work, improve, relocate, widen, increase, add to, decrease, or in any manner change the structure of this road or right-of-way, this line, if affected, will be moved at the direction of the Williamson County Engineer or County Commissioner. This installation work shall not damage any part of the roadway and adequate provisions shall be made to cause a minimum of inconvenience to traffic and adjacent property owners.

APPROVED BY WILLIAMSON COUNTY COMMISSIONERS' COURT

BY: [Signature]
 COUNTY ROAD ADMINISTRATOR

Firm: JONAH WATER S.U.D.

By: KEN HALL

(Print Name)

Title: Operations Manager

Address: 40 C.R. 126

Georgetown TX 78626

Phone: 512-863-2235

Fax: 512-869-5402

Rd. 344

received
1-7-01

1-7-01
Road Bore

CONTRACTOR'S LIABILITY AGREEMENT

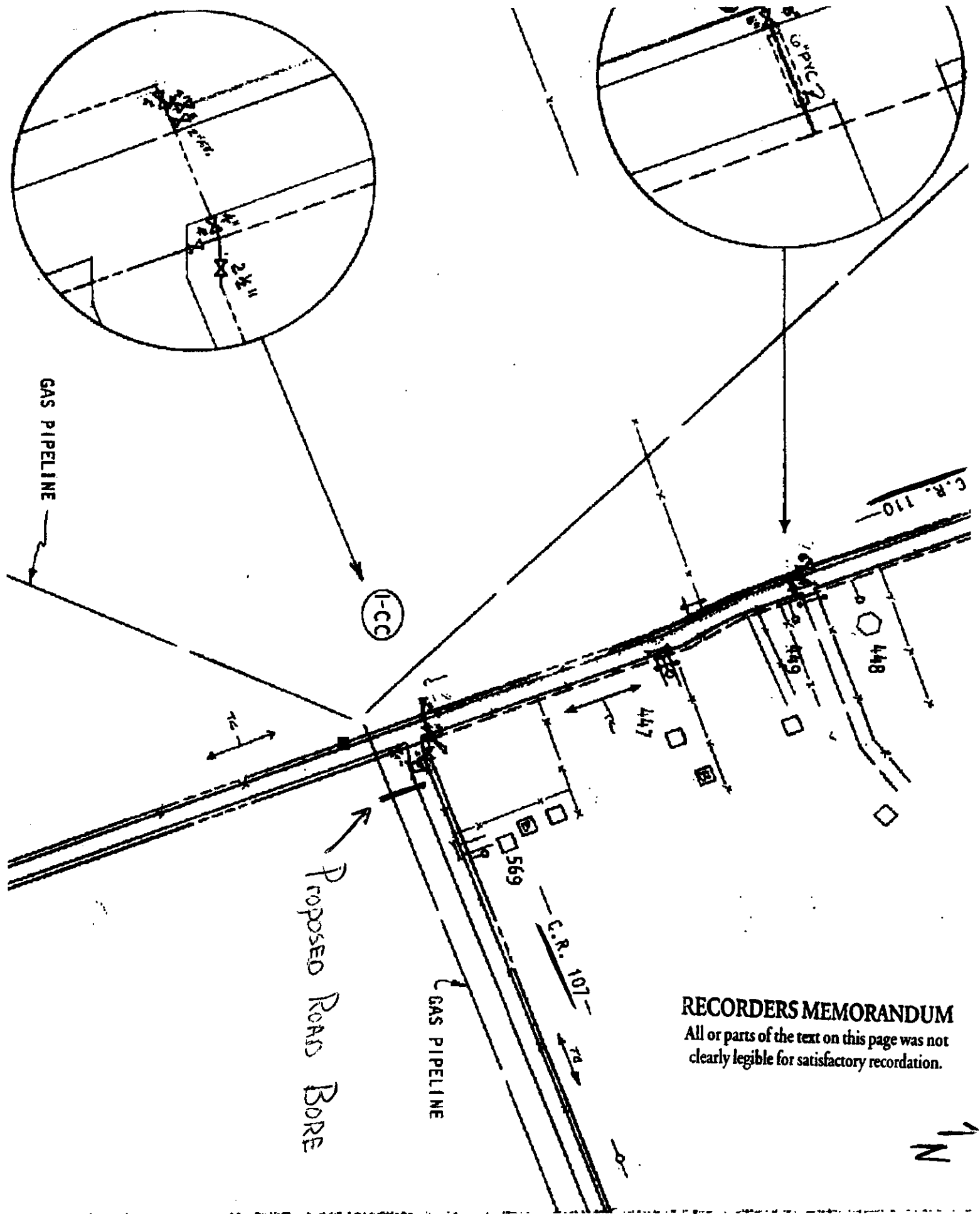
I, KEN HALL, Employee of JONAH WATER S.U.D.
Contractor for
in Williamson County, Texas do hereby agree to the following schedules and conditions for doing work
within the right-of-way of COUNTY ROAD 107 which is a public
roadway maintained by Williamson County.

1. I will contact the Williamson County Unified Road System at least 48 hours prior to start of construction.
2. All work in the right-of-way will be done between the hours of 8:30 a.m. and 4:30 p.m. on Monday through Friday only.
3. Cuts will be opened for one-half the roadway only, with flagmen on both sides of the work area, allowing one-way traffic through. This type of operation will be held to a minimum and all advance warning signs and barricades shall be as specified in the Texas Manual on Uniform Traffic Control Devices. These cuts will also be filled and entire roadway opened at night and on weekends.
4. Roadside work in ditches alongside the trenched surface may be left opened at night, only if they can be barricaded solidly between open ditch and traveled roadway leaving a minimum 6' of road shoulder between the pavement edge and the barricades. The barricades must be reflectorized and lighted with warning lights and conform to the requirements of the T.M.U.T.C.D. for nighttime use.
5. Any construction area to be maintained from dusk to dawn shall have Type B High Intensity Steady Burn Warning Lights to delineate the traveled way through and around obstructions in a construction or maintenance area. All warning lights shall be installed to a minimum mounting height of 36" to the bottom of the lense.
6. Construction work and road repair on County right-of-way will be done to Williamson County Standards and to the approval of the Williamson County Unified Road System.
7. I will notify the Williamson County Unified Road System and obtain approval prior to any changes from this agreement if required due to soil conditions or other problems.

1-7-02
DATE

Williamson County Unified Road System
1900 Georgetown Inner Loop, Ste. B
Georgetown, Texas 78626

Ken Hall
SIGNED
JONAH WATER S.U.D.
CONTRACTOR (PRINT NAME)
40 C.R. 106
ADDRESS
Georgetown TX. 78626
CITY, STATE, ZIP CODE
512-863-2235
PHONE



RECORDERS MEMORANDUM
All or parts of the text on this page was not
clearly legible for satisfactory recordation.

MATCH SHEET NO. 48C

UTILITY LINE ON WILLIAMSON COUNTY RIGHT-OF-WAY.

5428/3P002LB

TO: Williamson County Unified Road System
1900 Georgetown Inner Loop, Suite B
Georgetown, Texas 78626

DATE: Nov 26, 2001Formal notice is hereby given that VERIZONCompany proposes to place a BURIED COPPER CABLE

line within the right-of-way of INNER LOOP DRIVE
as follows: (give location, length, general design, etc.) FROM THE INTERSECTION OF INNER LOOP DRIVE AND FM 1460 GOING IN AN EASTERLY DIRECTION FOR 5051', PLACE A BURIED COPPER CABLE TO THE NEW JUVENILE CENTER. VERIZON COMMUNICATIONS WILL NEED A RIGHT OF WAY ASSIGNMENT, IN ORDER TO PROVIDE SERVICE TO THE JUVENILE CTR.

The line will be constructed and maintained on the road right-of-way as directed by the Williamson County Unified Road System in accordance with governing laws.

Our firm further understands that the County considers proper traffic control measures as those complying with applicable portions of the Texas Manual of Traffic Control Devices required for adoption by the "Transportation Code" (V.C.T.A. CH.251)


The location and description of the proposed line and appurtenances is more fully shown by 2 copies of drawings attached to this notice.

Construction of this line is proposed to begin on or after the 1st day of FEB 2002

APPROVALFirm: VERIZON

This application is hereby approved subject to the following understandings and restrictions.

Authorized Signature



Printed Name

Address: 1700 N. AUSTIN AVE.GEORGETOWN, TX. 78626Phone: 512-869-2270Fax: 512-8692291

It is expressly understood that the said County Commissioners' Court does not imply hereby to grant any right, claim, title or easement in or upon this County Road; and it is further understood that in the future, should Williamson County, for any reason, need to work, improve, relocate, widen, increase, add to, decrease, or in any manner change the structure of this road or right-of-way, this line, if affected, will be moved at the direction of the Williamson County Engineer or County Commissioner. This installation work shall not damage any part of the roadway and adequate provisions shall be made to cause a minimum of inconvenience to traffic and adjacent property owners.

APPROVED BY WILLIAMSON COUNTY COMMISSIONERS' COURT

BY: Ray Ferguson
COUNTY ROAD ADMINISTRATOR

DATE: 12/19/01


Pct 3 **received**
11-29-01

12-19-01
R.O.W.
B.C.

01/08/2002

GEORGETOWN, TX
3P002LB
VERIZON COMMUNICATION WILL NEED A RIGHT OF WAY ASSIGNMENT
TO BURY THIS CABLE. THIS CABLE WILL BE AT A 30' MINIMUM

George H. Mikal



FM 1460



8051' PROPOSED BURIEN CABLE

INNER LOOP DRIVE

UTILITY LINE ON WILLIAMSON COUNTY RIGHT-OF-WAY
ROAD BORE PERMIT

12/18/01

TO: Williamson County Unified Road System
1900 Georgetown Inner Loop, Suite B
Georgetown, Texas 78626

DATE: _____

Formal notice is hereby given that CHISHOLM TRAIL SPECIAL UTILITY DISTRICTCompany proposes to place a 3/4" waterline in a 4" casingline within the right-of-way of Navajo Trail in Northlake Subdivision
as follows: (give location, length, general design, etc.)

The existing waterline is on the South side of the roadway, 13' from the pavement, buried 26" deep. The width of the pavement is 19'. Road bore will be 36" deep.

Contractor is Bill Ellis, Bulls Eye Excavation, Inc.

The line will be constructed and maintained on the road right-of-way as directed by the Williamson County Unified Road System in accordance with governing laws.

Our firm further understands that the County considers proper traffic control measures as those complying with applicable portions of the Texas Manual of Traffic Control Devices required for adoption by the "Transportation Code" (V.C.T.A. CH.251)The location and description of the proposed line and appurtenances is more fully shown by 2 copies of drawings attached to this notice.Construction of this line is proposed to begin on or after the 20 day of December 2001APPROVAL

This application is hereby approved subject to the following understandings and restrictions.

It is expressly understood that the said County Commissioners' Court does not imply hereby to grant any right, claim, title or easement in or upon this County Road; and it is further understood that in the future, should Williamson County, for any reason, need to work, improve, relocate, widen, increase, add to, decrease, or in any manner change the structure of this road or right-of-way, this line, if affected, will be moved at the direction of the Williamson County Engineer or County Commissioner. This installation work shall not damage any part of the roadway and adequate provisions shall be made to cause a minimum of inconvenience to traffic and adjacent property owners.

APPROVED BY WILLIAMSON COUNTY COMMISSIONERS' COURT

BY: Sam Bequith
COUNTY ROAD ADMINISTRATORDATE: 1/2/02Firm: Chisholm Trail S.U.D.

Authorized Signature

Patricia B. Rodgers, General Manager

Printed Name

Address: P O Box 249Florence, Tx 76527Phone: 254/793-3103Fax: 254/793-3100

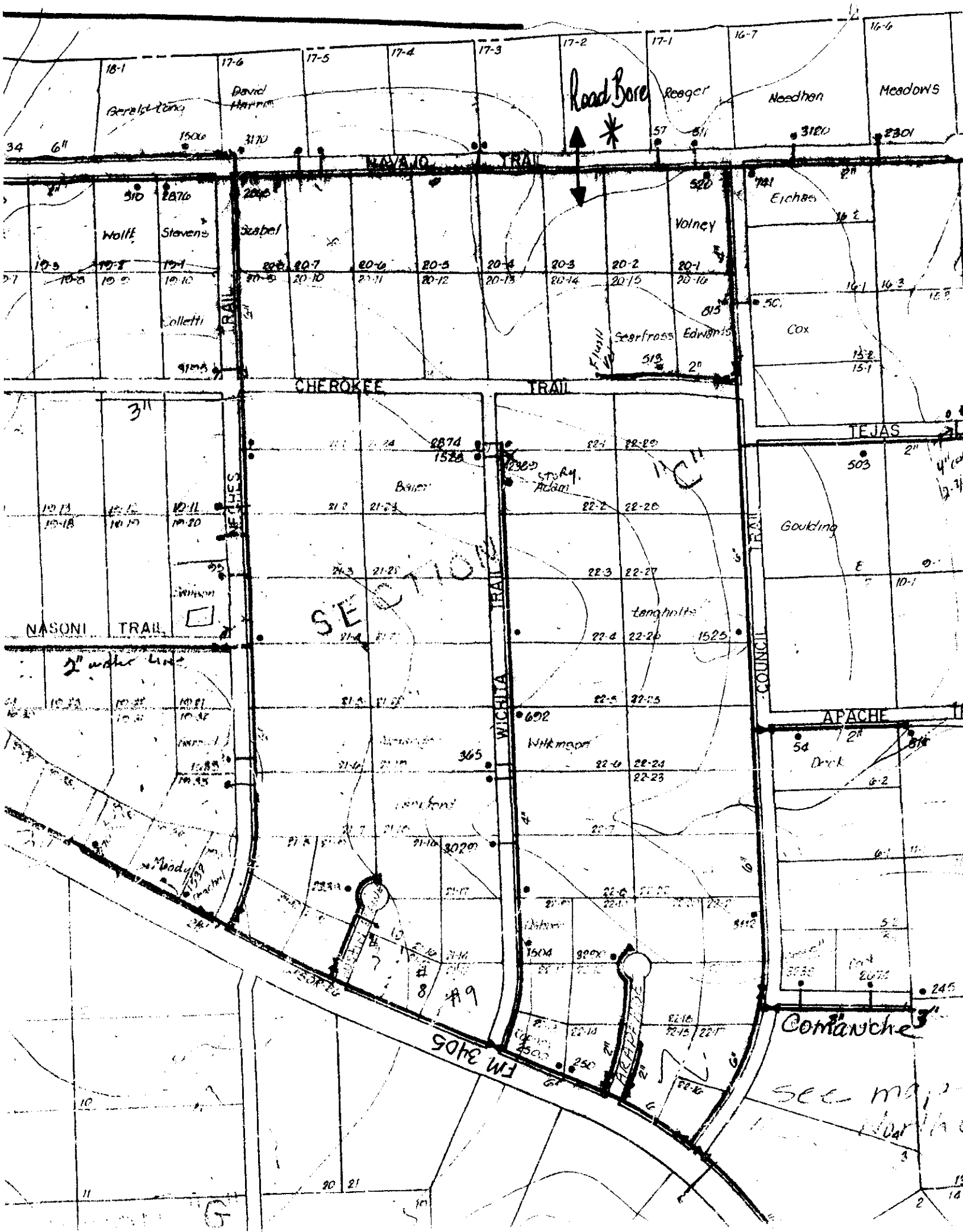
Pd. 3

received
12-27-01

1-2-02

Road Bore

B.C.



RECORDERS MEMORANDUM

All or parts of the text on this page was not clearly legible for satisfactory recordation.

NOTICE OF PROPOSED INSTALLATION


UTILITY LINE ON WILLIAMSON COUNTY RIGHT-OF-WAY

Williamson County Unified Road System
1900 Georgetown Inner Loop, Suite B
Georgetown, Texas 78626

DATE: 12/10/01 Job # 4968391

Formal notice is hereby given that Southwestern Bell Telephone
Company proposes to place a copper cable
line within the right-of-way of CR 455

as follows: (give location, length, general design, etc.) Propose to bore across CR 455 just North of the intersection of new road known as Dusty Dam Rd and CR 455, and place copper cable from the west side of CR 455 to the east. See Sketch.



The line will be constructed and maintained on the right-of-way as directed by the Williamson County Unified Road System in accordance with governing laws

Our firm further understands that the County considers proper traffic control measures as those complying with applicable portions of the Texas Manual of Traffic Control Devices required for adoption by the "Transportation Code" (V.C.T.A. CH.251)

The location and description of the proposed line and appurtenances is more fully shown by 2 copies of drawings attached to this notice.

Construction of this line is proposed to begin on or after the 17th day of Dec. 2001

APPROVAL

This application is hereby approved subject to the following understandings and restrictions.

It is expressly understood that the said County Commissioners' Court does not imply hereby to grant any right, claim, title or easement in or upon this County Road; and it is further understood that in the future, should Williamson County, for any reason, need to work, improve, relocate, widen, increase, add to, decrease, or in any manner change the structure of this road or right-of-way, this line, if affected, will be moved at the direction of the Williamson County Engineer or County Commissioner. This installation work shall not damage any part of the roadway and adequate provisions shall be made to cause a minimum of inconvenience to traffic and adjacent property owners.

APPROVED BY WILLIAMSON COUNTY COMMISSIONERS' COURT

BY: Gary R Brunner
COUNTY ROAD ADMINISTRATOR

DATE: 12/15/01

Firm: Southwestern Bell Telephone Company

Authorized Signature: Gary R Brunner

Printed Name: Gary R Brunner

Address: 117 N 1st St
Temple, TX 76501

Phone: 254-773-8549
Fax: 254-773-8574

Pct. 4 RECEIVED DEC 17 2001
12-18-01
Road Bore - Row
B.C.

Consent Agenda

**The Consent Agenda includes non-controversial and routine items that the Court may act on with one single vote. The Judge or a Commissioner may pull any item from the Consent Agenda in order that the court discuss and act upon it individually as part of the Regular Agenda.
(Items 5- 20)**

AGENDA ITEM 5

Consider approving a line item transfer for the Sheriffs Department:

From:	01-0100-0570-003900	Membership Dues	184.00
To:	01-0100-0570-004410	Bond Premiums	184.00

Moved: **Commissioner Limmer**

Seconded: **Judge Doerfler**

Motion: To approve a line item transfer for the Sheriffs Department:

From:	01-0100-0570-003900	Membership Dues	184.00
To:	01-0100-0570-004410	Bond Premiums	184.00

Vote: **5 - 0**

< Attachment >