

**AGENDA ITEM 4**

Consider noting in minutes any off right-of-way work on any County road done by Road & Bridge Unified System.

Moved: **Judge Doerfler**

Seconded: **Commissioner Hays**

Motion: To approve the following utility requests:

**Texas Department of Transportation** for removal and replacement of box culvert on Pond Springs Road;

**Chisholm Trail SUD** for bore on Jennings Branch Road; and

**Southwestern Bell Telephone** for right-of-way on CR 406.

Vote: 3 - 0 with Commissioner Boatright absent from the dais.

< Attachment >

**WILLIAMSON COUNTY URS**  
Utility Requests - 12/18/01

**Precinct I**

- A. Texas Department of Transportation
  - 1. Pond Springs Road - Removal of old box culvert and installation of new box culvert on Pond Springs between Turtle Rock and Cahill.

**Precinct II**

**Precinct III**

- A. Chisholm Trail S.U.D.
  - 1. Jennings Branch Road - Road Bore

**Precinct IV**

- A. Southwestern Bell Telephone
  - 1. CR 406 - ROW

*noted 12-18-01  
John C. Doerfler*

NOTICE OF PROPOSED INSTALLATION  
UTILITY LINE ON WILLIAMSON COUNTY RIGHT-OF-WAY

TO: Williamson County Unified Road System  
3151 S. E. Inner Loop, Suite B  
Georgetown, Texas 78626

DATE: 12-12-2001

Formal notice is hereby given that TEXAS DEPT. OF TRANSPORTATION

Company proposes to place a PRECAST CONCRETE BOX CULVERT

Line within the right-of-way of POND SPRINGS RD.  
as follows: (give location, length, general design, etc.)

POND SPRINGS ROAD BETWEEN TURTLE ROCK RD. AND CAHILL DR,  
MAPSCO 434 T, (ATTACHED).

WORK IS UNDER TXDOT PROJECT NH 99(556): WILLIAMSON CO. US 183.  
WORK CONSISTS OF CLOSURE OF POND SPRINGS ROAD BETWEEN TURTLE ROCK & CAHILL  
REMOVAL OF EXISTING 2 BARREL BOX CULVERT  
INSTALLATION OF NEW 3 BARREL BOX CULVERT, RESTORE ROADWAY & REOPEN ROAD.

The line will be constructed and maintained on the road right-of-way as directed by the Williamson County Unified Road System in accordance with governing laws.

Our firm further understands that the County considers proper traffic control measures as those complying with applicable portions of the Texas Manual of Traffic Control Devices required for adoption by the "Transportation Code" (V.C.T.A. CH.251)

The location and description of the proposed line and appurtenances is more fully shown by 1 copies of drawings attached to this notice.

Construction of this line is proposed to begin on or after the 14<sup>TH</sup> day of DECEMBER 2001.

APPROVAL

This application is hereby approved subject to the following understandings and restrictions.

It is expressly understood that the said County Commissioners' Court does not imply hereby to grant any right, claim, title or easement in or upon this County Road; and it is further understood that in the future, should Williamson County, for any reason, need to work, improve, relocate, widen, increase, add to, decrease, or in any manner change the structure of this road or right-of-way, this line, if affected, will be moved at the direction of the Williamson County Engineer or County Commissioner. This installation work shall not damage any part of the roadway and adequate provisions shall be made to cause a minimum of inconvenience to traffic and adjacent property owners.

APPROVED BY WILLIAMSON COUNTY COMMISSIONERS' COURT

BY: [Signature]  
COUNTY ROAD ADMINISTRATOR

DATE: 12/13/01

Firm: TEXAS DEPT. OF TRANS.

[Signature]  
Authorized Signature

MICHAEL A. MILLER  
Printed Name

Address: 12719 BURNET RD.

AUSTIN, TEXAS

78758

Phone: (512) 388-3885

Fax: (512) 218-0006

**received**  
12-13-01

CONTRACTOR'S LIABILITY AGREEMENT

JD Abrams LP acknowledges receipt of Contractor for TEXAS DEPT. OF TRANSPORTATION in Williamson County, Texas ~~do~~ hereby agree to the following schedules and conditions for doing work within the right-of-way of POND SPRINGS ROAD which is a public roadway maintained by Williamson County.

1. ~~TXDOT~~ will contact the Williamson County Unified Road System at least 48 hours prior to start of construction. 8 PM, Friday, Dec. 14
2. All work in the right-of-way will be done between the hours of ~~6:30 a.m. and 4:30 p.m. on Monday through Friday only.~~ 5 PM, Friday, Dec. 21
3. Cuts will be opened for ~~one half the roadway only, with flagmen on both sides of the work area, allowing one way traffic through.~~ full roadway width utilizing detours around the work site. This type of operation will be held to a minimum and all advance warning signs and barricades shall be as specified in the Texas Manual on Uniform Traffic Control Devices. These cuts will also be filled and entire roadway opened ~~at night and on weekends.~~ upon completion of box culvert installation.
4. Roadside work in ditches alongside the trenched surface may be left opened at night, only if they can be barricaded solidly between open ditch and traveled roadway leaving a minimum 6' of road shoulder between the pavement edge and the barricades. The barricades must be reflective and lighted with warning lights and conform to the requirements of the T.M.U.T.C.D. for nighttime use.
5. Any construction area to be maintained from dusk to dawn shall have Type B High Intensity Steady Burn Warning Lights to delineate the traveled way through and around obstructions in a construction or maintenance area. All warning lights shall be installed to a minimum mounting height of 36" to the bottom of the lens.
6. Construction work and road repair on County right-of-way will be done to ~~Williamson County Standards and to the approval of the Williamson County Unified Road System.~~ per TXDOT's instructions, attached.
7. ~~TXDOT~~ will notify the Williamson County Unified Road System and obtain approval prior to any changes from this agreement if required due to soil conditions or other problems.

conform to the Traffic Control Plan designed by TXDOT, attached.

12/13/01  
DATE

Williamson County Unified Road System  
3151 S. E. Inner Loop, Ste. B  
Georgetown, Texas 78626

Donald Z Towles  
SIGNED

J. D. ABRAMS, L.P.  
CONTRACTOR (PRINT NAME)

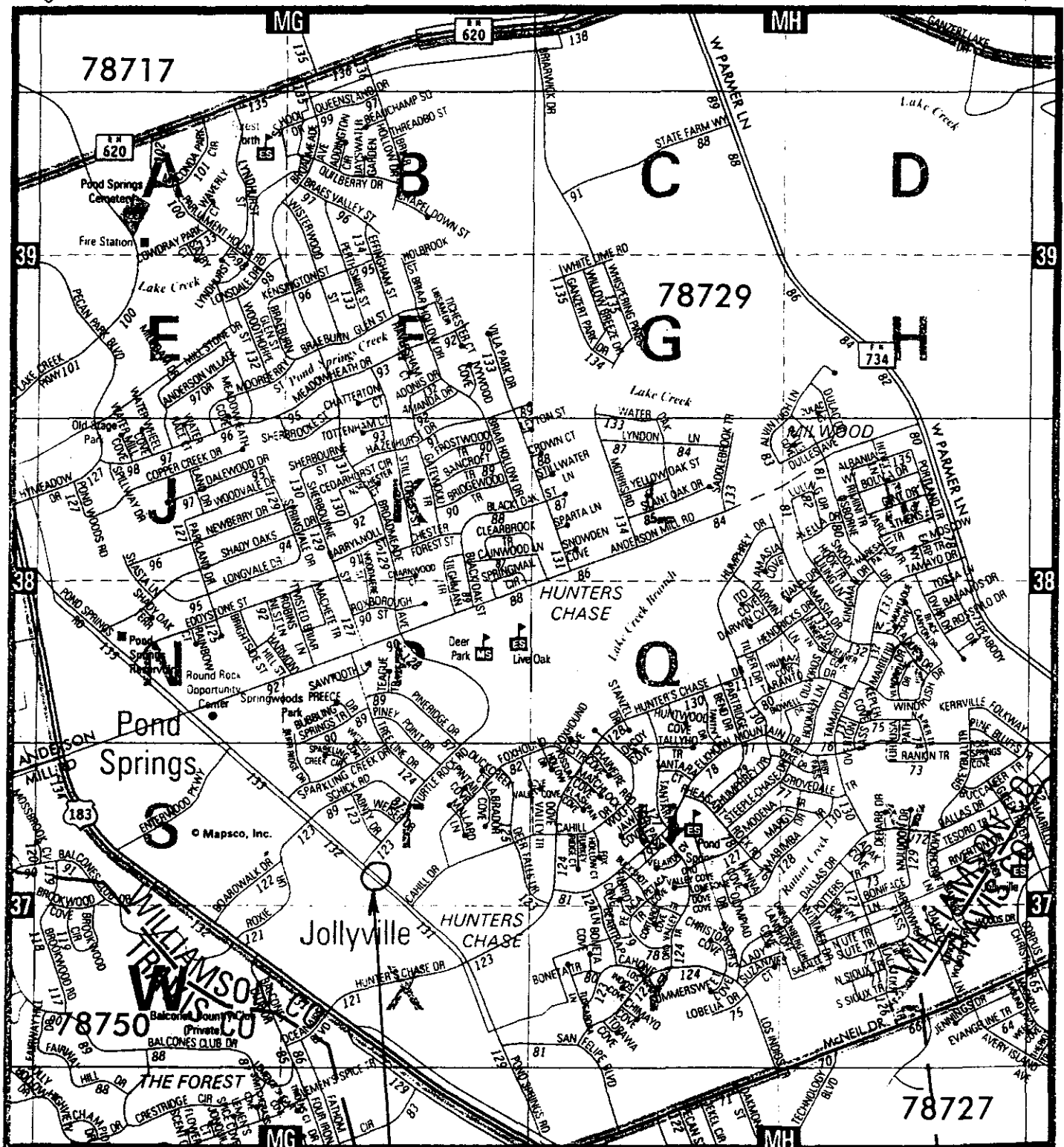
13915 U.S. HWY 183 N  
ADDRESS  
P.O. BOX 500007  
AUSTIN, TEXAS 78750  
CITY, STATE, ZIP CODE

512 258 7839  
PHONE

All or parts of the text on this page was not  
clearly legible for satisfactory recordation.

MAP  
434

CONTINUED ON MAP 404



CONTINUED ON MAP 433

CONTINUED ON MAP 464

CONTINUED ON MAP 435

SCALE IN MILES

WORK SITE

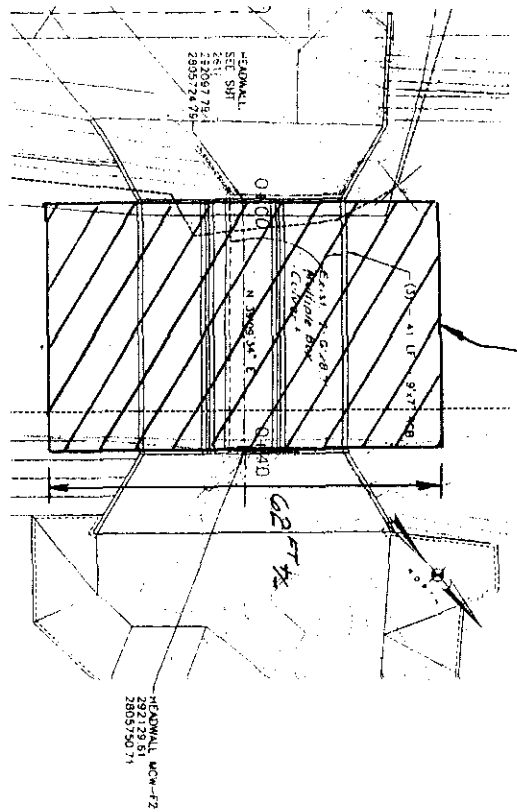
SCALE IN FEET

COPYRIGHT 1993-2000 by MAPSCO, INC. - ALL RIGHTS RESERVED

10' 200' 400'

DATE: 05/25/99  
JOB NO: 171835CC1/DRAWING/445-APPD.049

PLAN  
SCALE: 1" = 10'

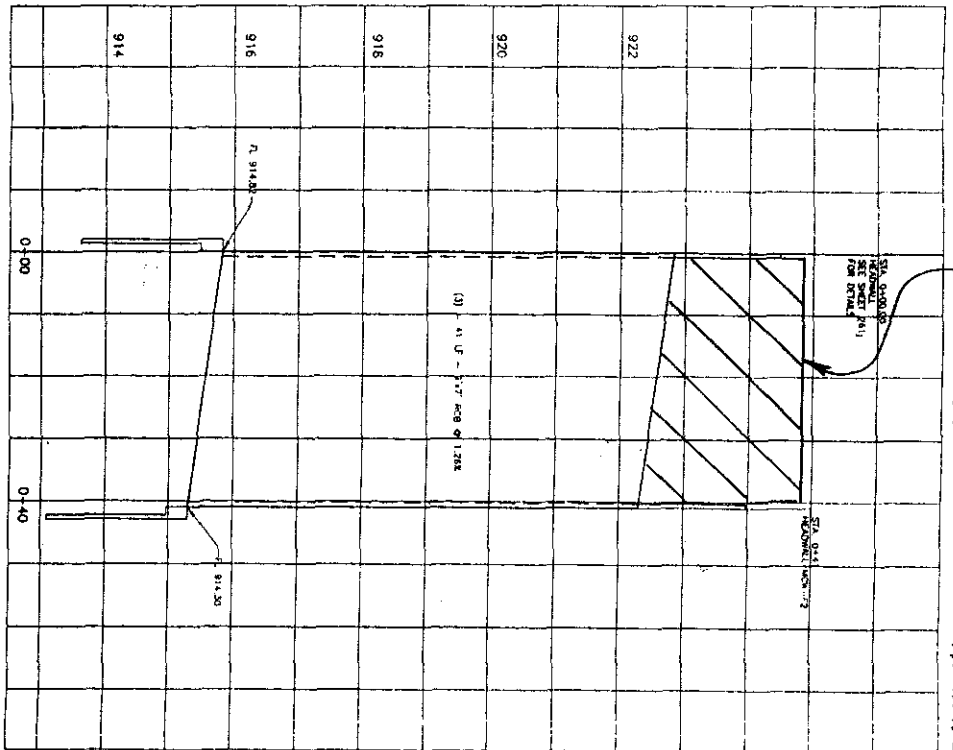


POND SPRINGS ROAD

PAVEMENT RESTORATION AS DIRECTED BY TXDOT

PAVEMENT RESTORATION AS DIRECTED BY TXDOT APPROX. 22 IN. TY A H.M.A.C.

PROFILE  
SCALE: 1" = 10' VERTICAL  
1" = 10' HORIZONTAL



### RECORDERS MEMORANDUM

All or parts of the text on this page was not clearly legible for satisfactory recordation.

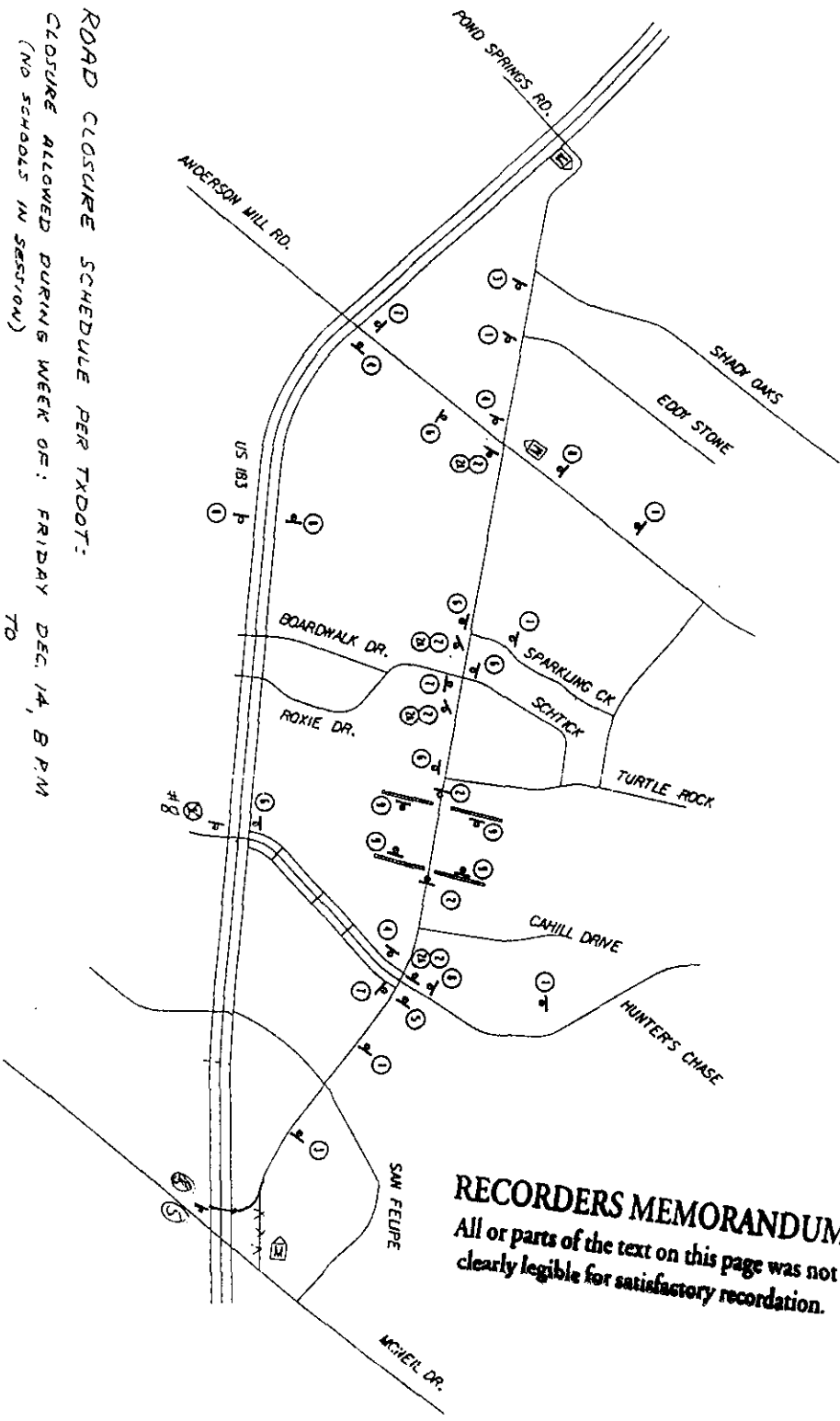


11/20/01 5/19/99

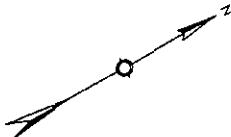
Turner Collier & Braden Inc.	
ENGINEERS • PLANNERS • PROJECT MANAGERS	
171835CC1-02	
Texas Department of Transportation	
WOODS POND	
WATER QUALITY AND	
DETENTION POND	
PLAN AND PROFILE	
DATE	5/25/99
BY	DAVID L. GURNETT
CHECKED	DAVID L. GURNETT
DATE	5/25/99



ROAD CLOSURE SCHEDULE PER TXDOT:  
CLOSURE ALLOWED DURING WEEK OF: FRIDAY DEC. 14, 8 P.M.  
(NO SCHOOLS IN SESSION)  
TO  
FRIDAY DEC. 21, 5 P.M.  
ANTICIPATED ACTUAL CLOSURE:  
SUNDAY DEC. 16, 5 P.M.  
TO  
THURSDAY DEC 20, 12:00 NOON



RECORDERS MEMORANDUM  
All or parts of the text on this page was not  
clearly legible for satisfactory recordation.



FOR CONTRACTOR INFORMATION

1. DISTANCES SHOWN ARE APPROXIMATE. EXACT  
LOCATION OF SIGNS AND TAPERS MAY BE  
CHANGED AS DIRECTED BY THE ENGINEER.



*[Signature]*

CHANGE ORDER NO. 12

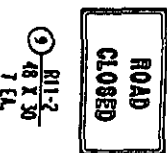
TEXAS DEPARTMENT OF TRANSPORTATION  
© 2000

POND SPRINGS  
TRAFFIC CONTROL  
PLAN

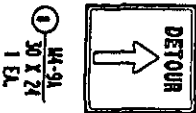
NOT TO SCALE		SHEET NO.	
VOP PONDSPRINGS DET.		62 J	
STATE	DIST.	COUNTY	TRAVEL
TEXAS	ASTIN	TRAVIS	US 183
CONTRACT NO.	SECTION	JOB NO.	HIGHWAY NO.
0521	05	072	



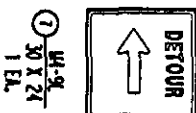
PORTABLE  
CHANGEABLE  
MESSAGE BOARD



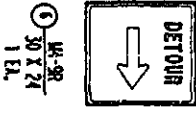
R11-2  
48 X 30  
1 EL.



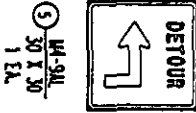
W-91  
30 X 24  
1 EL.



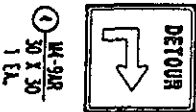
W-91  
30 X 24  
1 EL.




W-91  
30 X 24  
1 EL.



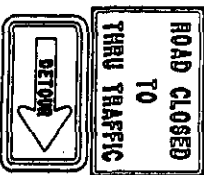
W-91  
30 X 30  
1 EL.



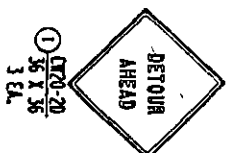
W-91  
30 X 30  
1 EL.



W-20-20  
36 X 36  
2 EL.



W-10 R or L  
48 X 18  
1 EL.



W-20-20  
36 X 36  
3 EL.

Smedley

12/18/2001

Page 90

NOTICE OF PROPOSED INSTALLATION

UTILITY LINE ON WILLIAMSON COUNTY RIGHT-OF-WAY  
ROAD BORE PERMIT

TO: Williamson County Unified Road System  
1900 Georgetown Inner Loop, Suite B  
Georgetown, Texas 78626

DATE: 12/5/01

Formal notice is hereby given that CHISHOLM TRAIL SPECIAL UTILITY DISTRICT

Company proposes to place a 3/4" waterline in a 4" casing

line within the right-of-way of Jennings Branch Road  
as follows: (give location, length, general design, etc.)

The existing waterline is on the East side of the Road, 14 feet from the pavement, buried 36" deep. The width of the pavement is 19'. Depth of roadbore will be approximately 36".

Contractor: Bulls Eye Excavation, Bill Ellis, Owner

The line will be constructed and maintained on the road right-of-way as directed by the Williamson County Unified Road System in accordance with governing laws.

Our firm further understands that the County considers proper traffic control measures as those complying with applicable portions of the Texas Manual of Traffic Control Devices required for adoption by the "Transportation Code" (V.C.T.A. CH.251)

The location and description of the proposed line and appurtenances is more fully shown by 2 copies of drawings attached to this notice.

Construction of this line is proposed to begin on or after the 10 day of December XX 2001

APPROVAL

This application is hereby approved subject to the following understandings and restrictions.

It is expressly understood that the said County Commissioners' Court does not imply hereby to grant any right, claim, title or easement in or upon this County Road; and it is further understood that in the future, should Williamson County, for any reason, need to work, improve, relocate, widen, increase, add to, decrease, or in any manner change the structure of this road or right-of-way, this line, if affected, will be moved at the direction of the Williamson County Engineer or County Commissioner. This installation work shall not damage any part of the roadway and adequate provisions shall be made to cause a minimum of inconvenience to traffic and adjacent property owners.

APPROVED BY WILLIAMSON COUNTY COMMISSIONERS' COURT

BY: [Signature]  
COUNTY ROAD ADMINISTRATOR

DATE: 12/12/01

Firm: Chisholm Trail S.U.D.

[Signature]  
Authorized Signature

Patricia B. Rodgers, General Manager  
Printed Name

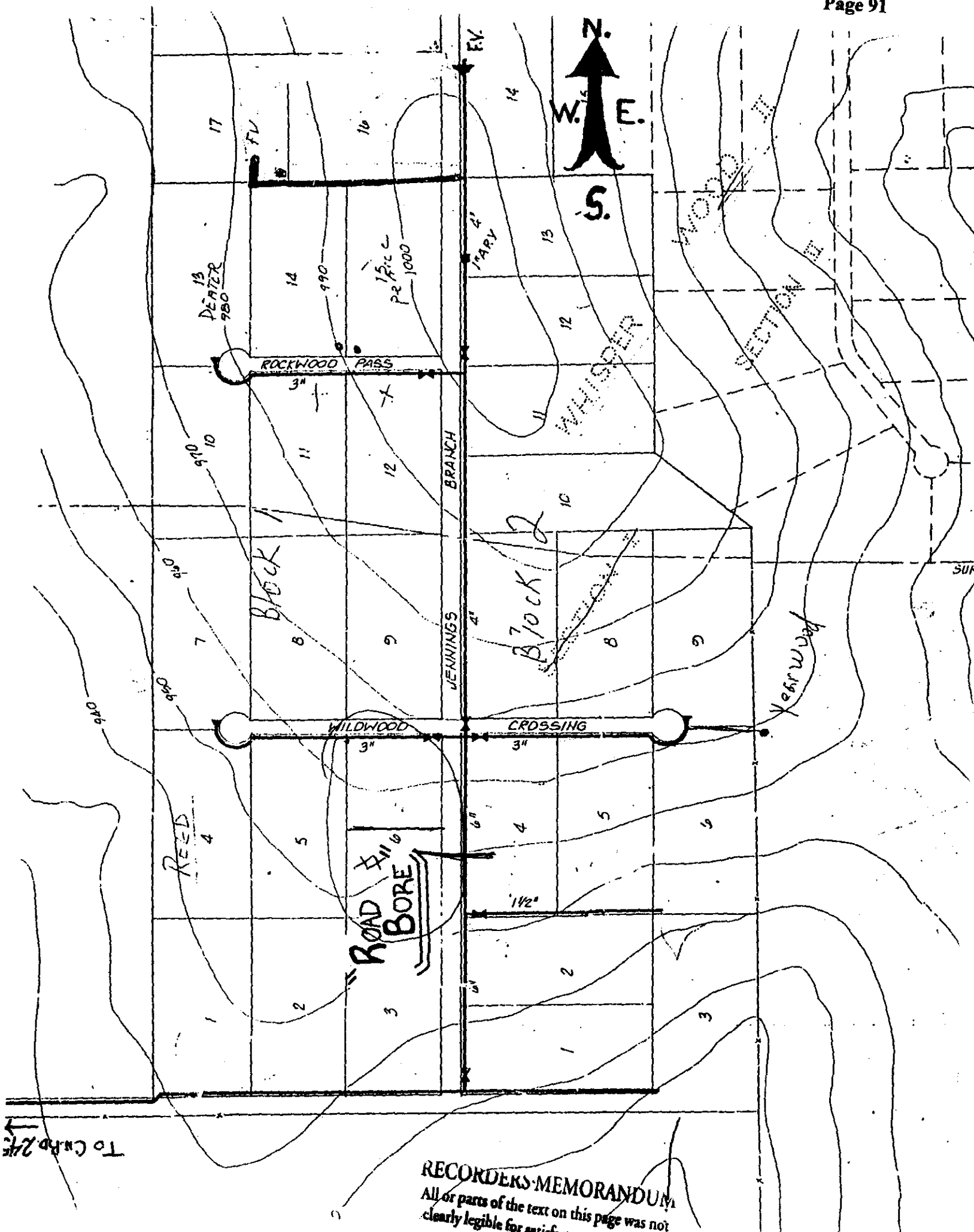
Address: P O Box 249  
Florence, Tx 76527

Phone: 254/793-3103

Fax: 254/793-3100

RECEIVED DEC 11 2001 Pct. 3

12-12-01  
Road Bore  
B.C.



RECORDERS MEMORANDUM  
All or parts of the text on this page was not  
clearly legible for satisfactory recordation.

## NOTICE OF PROPOSED INSTALLATION

## UTILITY LINE ON WILLIAMSON COUNTY RIGHT-OF-WAY

Williamson County Unified Road System  
1900 Georgetown Inner Loop, Suite B  
Georgetown, Texas 78626

DATE: 12/05/01

Formal notice is hereby given that Southwestern Bell Telephone  
Company proposes to place a copper cable  
line within the right-of-way of CR 406

as follows: (give location, length, general design, etc.) Propose to place copper cable from the intersection of CR 404 and CR 406 going east on the North side of CR 406 approximately 800 ft. Sketch attached!

The line will be constructed and maintained on the right-of-way as directed by the Williamson County Unified Road System in accordance with governing laws

Our firm further understands that the County considers proper traffic control measures as those complying with applicable portions of the Texas Manual of Traffic Control Devices required for adoption by the "Transportation Code" (V.C.T.A. CH.251)

The location and description of the proposed line and appurtenances is more fully shown by 2 copies of drawings attached to this notice.

Construction of this line is proposed to begin on or after the 1st day of January 2002

## APPROVAL

This application is hereby approved subject to the following understandings and restrictions.

It is expressly understood that the said County Commissioners' Court does not imply hereby to grant any right, claim, title or easement in or upon this County Road; and it is further understood that in the future, should Williamson County, for any reason, need to work, improve, relocate, widen, increase, add to, decrease, or in any manner change the structure of this road or right-of-way, this line, if affected, will be moved at the direction of the Williamson County Engineer or County Commissioner. This installation work shall not damage any part of the roadway and adequate provisions shall be made to cause a minimum of inconvenience to traffic and adjacent property owners.

APPROVED BY WILLIAMSON COUNTY COMMISSIONERS' COURT

BY: [Signature]  
COUNTY ROAD ADMINISTRATOR

DATE: 12/12/01

Firm: Southwestern Bell Telephone Company

Authorized Signature: [Signature]

Printed Name: Gary R Brunner

Address: 117 N 1st St  
Temple, TX 76501

Phone: 254-773-8549

Fax: 254-773-8574

12-12-01 Pct. 4  
R.O.W.  
B.C.

RECEIVED DEC 10 2001

All or parts of the text on this page was not  
clearly legible for satisfactory recordation.





**Consent Agenda**

**The Consent Agenda includes non-controversial and routine items that the Court may act on with one single vote. The Judge or a Commissioner may pull any item from the Consent Agenda in order that the court discuss and act upon it individually as part of the Regular Agenda.  
(Items 5- 15)**

**AGENDA ITEM 5**

Consider approving a line item transfer for the County Clerk:

From:	0385-0385-004550	Imaging and Microfilm	250.00
To:	0385-0385-005740	Computer Equipment	250.00

Moved: **Commissioner Hays**

Seconded: **Judge Doerfler**

Motion: To approve a line item transfer for the County Clerk:

From:	0385-0385-004550	Imaging and Microfilm	250.00
To:	0385-0385-005740	Computer Equipment	250.00

Vote: **3 - 0** with Commissioner Boatright absent from the dais.

< Attachment >