

AGENDA ITEM 4

Consider noting in minutes any off right-of-way work on any County road done by Road & Bridge Unified System.

Moved: **Judge Doerfler**

Seconded: **Commissioner Boatright**

Motion: To approve the following utility requests:

J. & M. Utilities for ROW on 15909 Great Oaks Drive;

Verizon for road bore on CR 234; and

Manville W.S.C. for road bore and ROW on CR 490.

Vote: **5 - 0**

< Attachment >

WILLIAMSON COUNTY URS

Utility Requests – 10/02/01

Precinct I**Precinct II****Precinct III**

- A. J. & M. Utilities
 - 1. 15909 Great Oaks Drive - ROW
- B. Verizon
 - 1. CR 234 - Road bore

Precinct IV

- A. Manville W.S.C.
 - 1. CR 490 - Road bore & ROW

*noted 10-2-01
John C. Doerfler*

CONTRACTOR'S LIABILITY AGREEMENT

I, ROY HOMERDING, Contractor for WESTPORT GROUP
 in Williamson County, Texas do hereby agree to the following schedules and conditions for doing work within
 the right-of-way of 15000 BKL OF GREAT OAKS DR. which is a public roadway
 maintained by Williamson County.

1. I will contact the Williamson County Unified Road System at least 48 hours prior to start of construction.
2. All work in the right-of-way will be done between the hours of 8:30 a.m. and 4:30 p.m. on Monday through Friday only.
3. Cuts will be opened for one-half the roadway only, with flagmen on both sides of the work area, allowing one-way traffic through. This type of operation will be held to a minimum and all advance warning signs and barricades shall be as specified in the Texas Manual on Uniform Traffic Control Devices. These cuts will also be filled and entire roadway opened at night and on weekends.
4. Roadside work in ditches alongside the trenched surface may be left opened at night, only if they can be barricaded solidly between open ditch and traveled roadway leaving a minimum 6' of road shoulder between the pavement edge and the barricades. The barricades must be reflective and lighted with warning lights and conform to the requirements of the T.M.U.T.C.D. for nighttime use.
5. Any construction area to be maintained from dusk to dawn shall have Type B High Intensity Steady Burn Warning Lights to delineate the traveled way through and around obstructions in a construction or maintenance area. All warning lights shall be installed to a minimum mounting height of 36" to the bottom of the lens.
6. Construction work and road repair on County right-of-way will be done to Williamson County Standards and to the approval of the Williamson County Unified Road System.
7. I will notify the Williamson County Unified Road System and obtain approval prior to any changes from this agreement if required due to soil conditions or other problems.

9-18-01
 DATE

Williamson County Unified Road System
 3151 S. E. Inner Loop, Ste. B
 Georgetown, Texas 78626

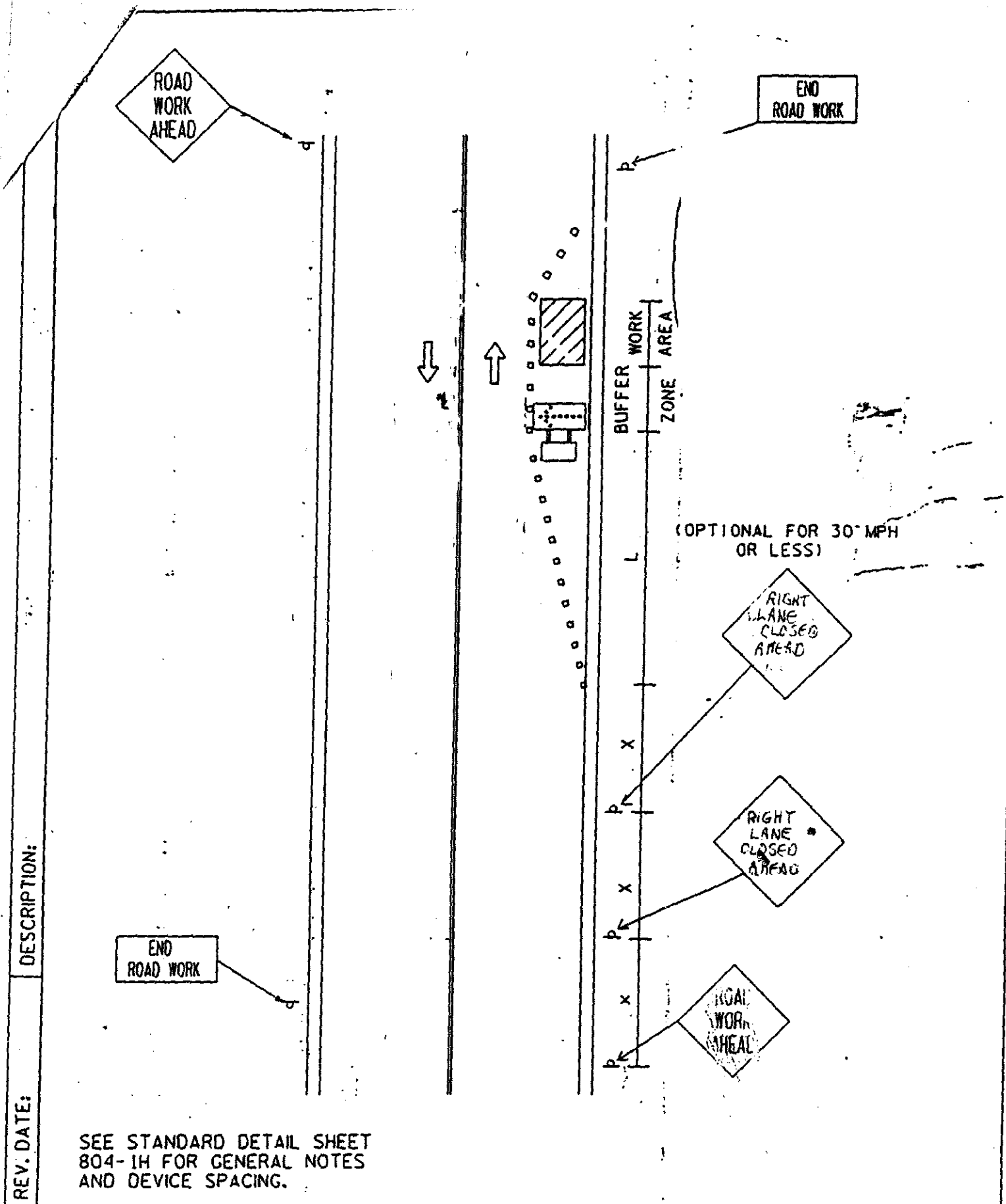
Roy Homerding
 SIGNED

J.M. UTILITIES
 CONTRACTOR (PRINT NAME)

701 BRUSHY CRK. RD.
 ADDRESS

CEDAR PARK, TX. 78613
 CITY, STATE, ZIP CODE

(512) 331-1217
 PHONE



CITY OF AUSTIN
DEPARTMENT OF PUBLIC WORKS & TRANSPORTATION

ARTERIAL ONE LANE CLOSURE

ADOPTED:

SCALE:

INITIAL:

STANDARD NO.

804-1A

UTILITY LINE ON WILLIAMSON COUNTY RIGHT-OF-WAY

TO: Williamson County Unified Road System
1900 Georgetown Inner Loop, Suite B
Georgetown, Texas 78626

DATE: SEPT 26, 2001Formal notice is hereby given that VERIZONCompany proposes to place a BURIED COPPER CABLEline within the right-of-way of CR 234
as follows: (give location, length, general design, etc.)AT THE INTERSECTION CR 234 + CR 234, BORE UNDER CR 234

The line will be constructed and maintained on the road right-of-way as directed by the Williamson County Unified Road System in accordance with governing laws.

Our firm further understands that the County considers proper traffic control measures as those complying with applicable portions of the Texas Manual of Traffic Control Devices required for adoption by the "Transportation Code" (V.C.T.A. CH.251)

The location and description of the proposed line and appurtenances is more fully shown by 1 copies of drawings attached to this notice.

Construction of this line is proposed to begin on or after the 26TH day of SEPT 2001APPROVAL

This application is hereby approved subject to the following understandings and restrictions.

It is expressly understood that the said County Commissioners' Court does not imply hereby to grant any right, claim, title or easement in or upon this County Road; and it is further understood that in the future, should Williamson County, for any reason, need to work, improve, relocate, widen, increase, add to, decrease, or in any manner change the structure of this road or right-of-way, this line, if affected, will be moved at the direction of the Williamson County Engineer or County Commissioner. This installation work shall not damage any part of the roadway and adequate provisions shall be made to cause a minimum of inconvenience to traffic and adjacent property owners.

APPROVED BY WILLIAMSON COUNTY COMMISSIONERS' COURT

BY: [Signature]
COUNTY ROAD ADMINISTRATORDATE: 9/27/01Firm: VERIZON[Signature]
Authorized Signature

DANIEL DOBIAS

Printed Name

Address: 1700 N. AUSTIN AVE.GEORGETOWN, TX. 78626Phone: 512-869-2270Fax: 512-8692291**received**
9-26-019-27-01
Road Bore
B.C.

10/02/2001

Page 79

The Verizon logo, featuring a large checkmark above the word "verizon" in a bold, sans-serif font.

Date SEPT 26, 2001

Verizon Southwest
1700 North Austin Avenue, TXK12GRT
Georgetown, TX 78626

Williamson County Unified Road System
Attention: Sharon Benedict
1900 Georgetown Inner Loop, Suite B
Georgetown, TX 78626

SUBJECT; ROW 3 Exchange JARRELL Work Order # 3PC01CF

Enclosed are three (3) copies of ED-135 and work location sketch showing the location of our proposed buried cable line on County Road CR 234 In Williamson County at JARRELL, Texas.

This work is to be completed on the above referenced work order that is scheduled for 9-30-01. If you have any questions concerning this order, please contact me at 512-869-2270.

Upon your review, please sign the original form and return it for our files.

Sincerely,

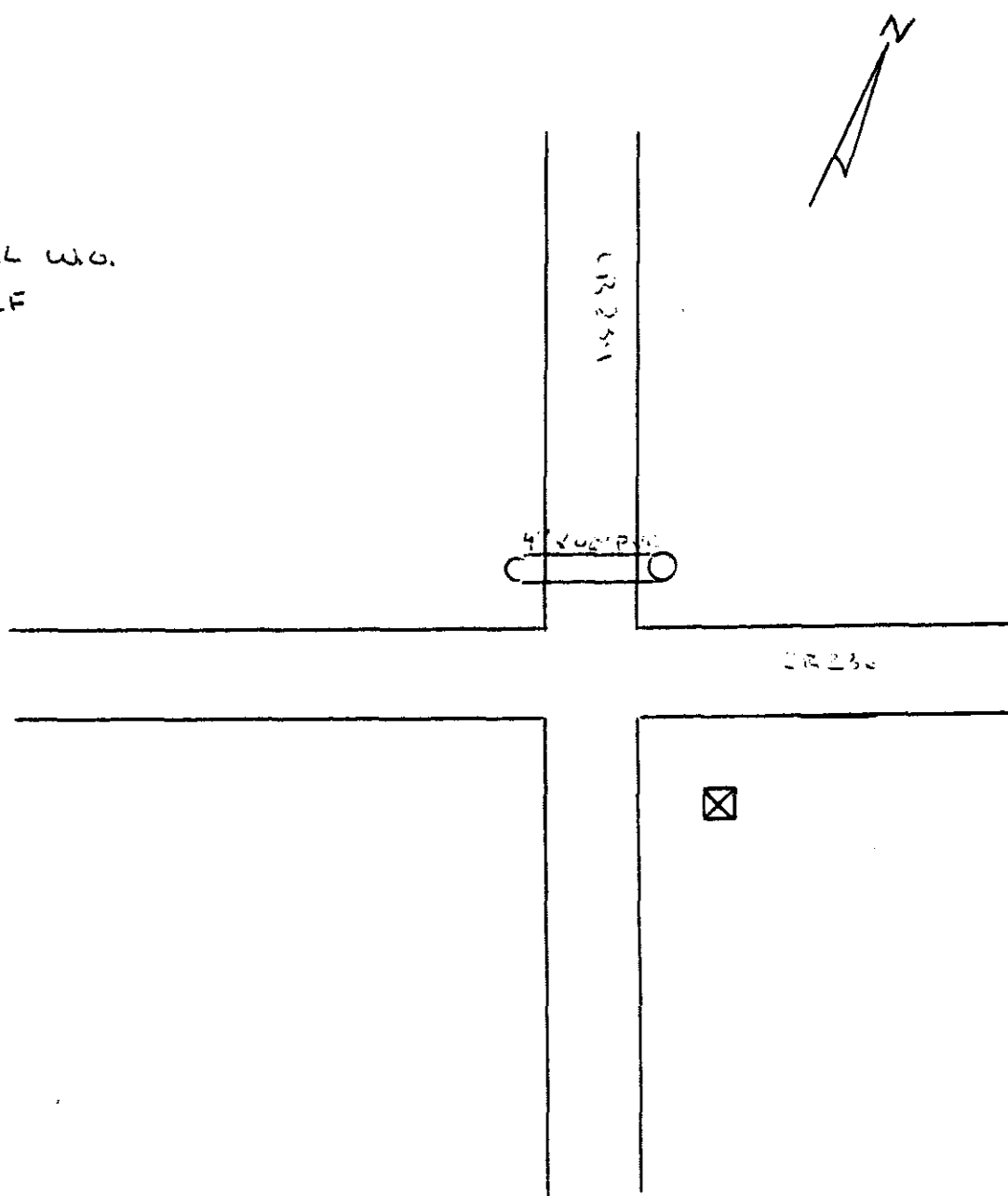
DANIEL DOBIAS

A handwritten signature in cursive script, appearing to read "Daniel Dobias", followed by a horizontal line.

Designer-Access Design

MC:bas
Attachments

JARRELL W.G.
37001CF



NOTICE OF PROPOSED INSTALLATION
UTILITY LINE ON WILLIAMSON COUNTY RIGHT-OF-WAY

TO: Williamson County Unified Road System
 3151 S. E. Inner Loop, Suite B
 Georgetown, Texas 78626

DATE: 9-18-01

Formal notice is hereby given that Manville W.S.C

Company proposes to place a 1" Poly Rd Bore

Line within the right-of-way of Co. Rd 490
 as follows: (give location, length, general design, etc.)

FROM the intersection of FM 619 & Co Rd 490 go ~~west~~
 on 490 approx 500 feet existing 8" PVC is on south
 side of 490 Road Bore Here.

50 ft 1" Poly

40 FT 2" PVC Encasement

The line will be constructed and maintained on the road right-of-way as directed by the Williamson County Unified Road System in accordance with governing laws.

Our firm further understands that the County considers proper traffic control measures as those complying with applicable portions of the Texas Manual of Traffic Control Devices required for adoption by the "Transportation Code" (V.C.T.A. CH.251)

The location and description of the proposed line and appurtenances is more fully shown by ___ copies of drawings attached to this notice.

Construction of this line is proposed to begin on or after the 20th day of Sept 2000.

APPROVAL

This application is hereby approved subject to the following understandings and restrictions.

It is expressly understood that the said County Commissioners' Court does not imply hereby to grant any right, claim, title or easement in or upon this County Road; and it is further understood that in the future, should Williamson County, for any reason, need to work, improve, relocate, widen, increase, add to, decrease, or in any manner change the structure of this road or right-of-way, this line, if affected, will be moved at the direction of the Williamson County Engineer or County Commissioner. This installation work shall not damage any part of the roadway and adequate provisions shall be made to cause a minimum of inconvenience to traffic and adjacent property owners.

APPROVED BY WILLIAMSON COUNTY COMMISSIONERS' COURT

BY: [Signature]
 COUNTY ROAD ADMINISTRATOR

DATE: 9/26/01

Firm: Manville W.S.C

Authorized Signature

Tony Graf

Printed Name

Address: Manville W.S.C

P.O. Box 248

Coupland, Tx. 78615

Phone: (512) 272-4044

Fax: (512) 856-2029

RECEIVED SEP 24 2001 pt. 4

9-25-01

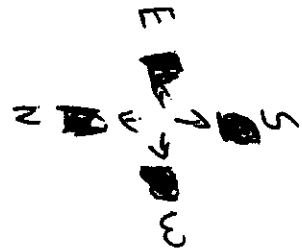
Road Bore - ROW

D.C. - Customer Name:

Chuck Stohr

Row

F.M 619



Row

6"

→ APPROX 500 FT

EXISTING 8" PVC

Row

Co. Rd 490

Row

Proposed Meter

Proposed 1" Poly

Proposed 2" PVC
Encasement

MANVILLE WATER SUPPLY CORPORATIONP. O. Box 248
Coupland, TX 78615(512) 272-4044 • (512) 365-7696
(512) 856-2488 • (512) 856-2029(fax)**Service Application and Agreement****Cost: \$2,280.00** (3/4"x5/8" Meter, Membership, Installation & C. R. Fees)**CORPORATION USE ONLY**Acct. Number 576281
Amount Paid \$2280, # 720
Classification NEW
Date Approved 09.19.01
Insp. Form _____TODAY'S DATE: September 19, 2001APPLICANT'S NAME: Chuck Stone

CO-APPLICANT'S NAME: _____

CURRENT BILLING ADDRESS:

P.O. Box 241
Elgin TX
78621

FUTURE BILLING ADDRESS:

SAME

PHONE NUMBER:

HOME: (512) 924 6885

WORK: (_____) _____

DRIVER'S LICENSE NUMBER OF APPLICANT: 05980887

PHYSICAL ADDRESS OF PROPERTY (street name, subdivision and lot, block numbers)

CR 490 1471 CR 490

PREVIOUS OWNER'S NAME AND ADDRESS

_____ACREAGE 34 HOUSEHOLD SIZE _____ square feet

NUMBER IN FAMILY _____ LIVESTOCK & NO. _____

DATE OF PROPERTY PURCHASE: 2001SPECIAL SERVICE NEEDS OF APPLICANT: Needs road bore per Jr.**IMPORTANT: SIMPLY HAVING THIS APPLICATION DOES NOT ENTITLE YOU TO A METER AT THE QUOTED PRICE IF THE METER COST INCREASES.**

Consent Agenda

The Consent Agenda includes non-controversial and routine items that the Court may act on with one single vote. The Judge or a Commissioner may pull any item from the Consent Agenda in order that the court discuss and act upon it individually as part of the Regular Agenda.

(Items 5- 7)

AGENDA ITEM 5

Consider approving closing northbound O'Connor Blvd. from Liberty Walk to E. Dorman, closing the right lane and a section of Liberty Walk from Manx to O'Connor from 11am to 8pm for the Hairy Man Festival in Brushy Creek on 10/13/01.

Moved: **Commissioner Heiligenstein**

Seconded: **Commissioner Limmer**

Motion: To approve closing northbound O'Connor Blvd. from Liberty Walk to E. Dorman, closing the right lane and a section of Liberty Walk from Manx to O'Connor from 11am to 8pm for the Hairy Man Festival in Brushy Creek on 10/13/01.

Vote: 5 – 0

AGENDA ITEM 6

Consider approving sale/disposal of the following fixed assets:

- 1) Computer Acer 2600397464 from Sheriff's Dept
- 2) Speakers, 1) Monitor 1) Keyboard from Civil Office, SO
- 22) Shirts
- 17) Wrangler pants
- 3) Heavy Jackets (green)

Moved: **Commissioner Heiligenstein**

Seconded: **Commissioner Limmer**

Motion: To approve sale/disposal of the following fixed assets:

- 1) Computer Acer 2600397464 from Sheriff's Dept
- 2) Speakers, 1) Monitor 1) Keyboard from Civil Office, SO
- 22) Shirts
- 17) Wrangler pants
- 3) Heavy Jackets (green)

Vote: 5 – 0

< Attachment >