

AGENDA ITEM 4

Consider noting in minutes any off right-of-way work on any County road done by Road & Bridge Unified System.

Moved: **Judge Doerfler**

Seconded: **Commissioner Limmer**

Motion: To approve the following utility requests:

Central Telephone Company of Texas for pole placement in the ROW of CR 136;

Manville WSC for road bore and ROW on CR 405.

Vote: 4 - 0

< Attachment >

WILLIAMSON COUNTY URS
Utility Requests – 09/25/01

Precinct I

Precinct II

Precinct III

Precinct IV

- A. Central Telephone Company of Texas
 - 1. CR 136 - Pole placement in R.O.W.
- B. Manville W.S.C.
 - 1. CR 405 - Road Bore & ROW

noted 9-25-01
John C. Doerfler

36286363

NOTICE OF PROPOSED INSTALLATION

UTILITY LINE ON WILLIAMSON COUNTY RIGHT-OF-WAY

TO: Williamson County Unified Road System
1900 Georgetown Inner Loop, Suite B
Georgetown, Texas 78626

DATE: September 10, 2001Formal notice is hereby given that Central Telephone Company of TexasCompany proposes to place a 30 foot poleline within the right-of-way of CR 136
as follows: (give location, length, general design, etc.)

Approx. 1,400 ft. east of the intersection of County Road 136 & Highway 1660 N., Sprint proposes to place a 30 ft. pole in the rear of the south R.O.W. of County Road 136.

The line will be constructed and maintained on the road right-of-way as directed by the Williamson County Unified Road System in accordance with governing laws.

Our firm further understands that the County considers proper traffic control measures as those complying with applicable portions of the Texas Manual of Traffic Control Devices required for adoption by the "Transportation Code" (V.C.T.A. CH.251)

The location and description of the proposed line and appurtenances is more fully shown by 2 copies of drawings attached to this notice.

Construction of this line is proposed to begin on or after the 1st day of October 20 01.APPROVAL

This application is hereby approved subject to the following understandings and restrictions. It is expressly understood that the said County Commissioners' Court does not imply hereby to grant any right, claim, title or easement in or upon this County Road; and it is further understood that in the future, should Williamson County, for any reason, need to work, improve, relocate, widen, increase, add to, decrease, or in any manner change the structure of this road or right-of-way, this line, if affected, will be moved at the direction of the Williamson County Engineer or County Commissioner. This installation work shall not damage any part of the roadway and adequate provisions shall be made to cause a minimum of inconvenience to traffic and adjacent property owners.

APPROVED BY WILLIAMSON COUNTY COMMISSIONERS' COURT

BY: [Signature]
COUNTY ROAD ADMINISTRATORDATE: 9-19-2001Firm: Central Telephone Company of TexasBy: [Signature]
(Janice Strickland)

Title: _____

Address: 1214 Dogwood Blvd.P. O. Box 1150Killeen, Texas 76540Phone: 254-690-9370Fax: 254-690-9815**received**
9-14-019-18-01Pole Placement in R.O.W.
B.C.

CONTRACTOR'S LIABILITY AGREEMENT

I, Larry Parker Contractor for Central Telephone Co. of Texas
in Williamson County, Texas do hereby agree to the following schedules and conditions for doing work
within the right-of-way of CR 136 which is a public
roadway maintained by Williamson County.

1. I will contact the Williamson County Unified Road System at least 48 hours prior to start of construction.
2. All work in the right-of-way will be done between the hours of 8:30 a.m. and 4:30 p.m. on Monday through Friday only.
3. Cuts will be opened for one-half the roadway only, with flagmen on both sides of the work area, allowing one-way traffic through. This type of operation will be held to a minimum and all advance warning signs and barricades shall be as specified in the Texas Manual on Uniform Traffic Control Devices. These cuts will also be filled and entire roadway opened at night and on weekends.
4. Roadside work in ditches alongside the trenched surface may be left opened at night, only if they can be barricaded solidly between open ditch and traveled roadway leaving a minimum 6' of road shoulder between the pavement edge and the barricades. The barricades must be reflectorized and lighted with warning lights and conform to the requirements of the T.M.U.T.C.D. for nighttime use.
5. Any construction area to be maintained from dusk to dawn shall have Type B High Intensity Steady Burn Warning Lights to delineate the traveled way through and around obstructions in a construction or maintenance area. All warning lights shall be installed to a minimum mounting height of 36" to the bottom of the lense.
6. Construction work and road repair on County right-of-way will be done to Williamson County Standards and to the approval of the Williamson County Unified Road System.
7. I will notify the Williamson County Unified Road System and obtain approval prior to any changes from this agreement if required due to soil conditions or other problems.

9/10/01

DATE

Williamson County Unified Road System
1900 Georgetown Inner Loop, Ste. B
Georgetown, Texas 78626

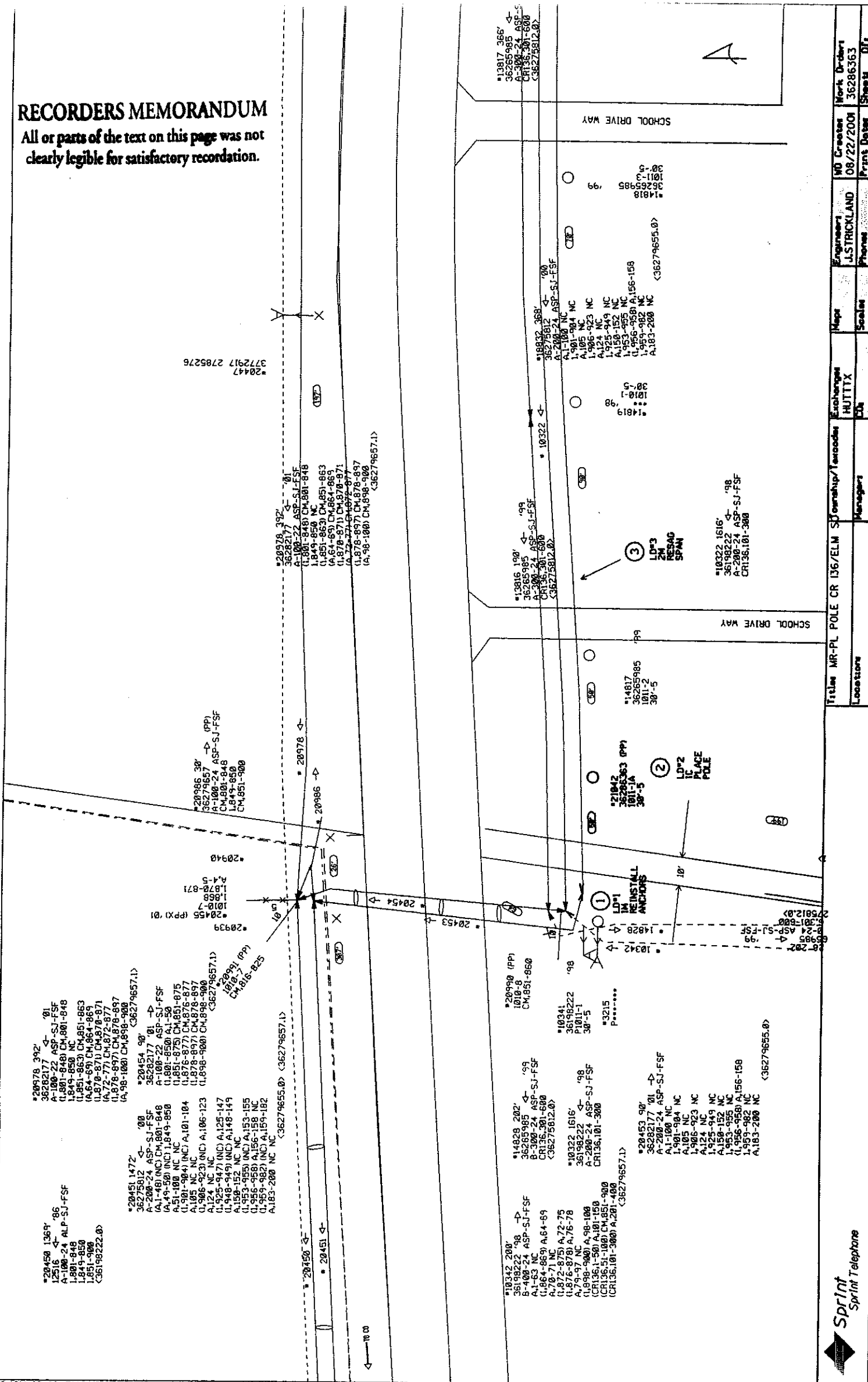

SIGNEDLARRY PARKER
CONTRACTOR (PRINT NAME)PO Box 266
ADDRESSFLONOME TX 76527
CITY, STATE, ZIP CODE254-293-3603
PHONE



36286363
HUTTO

RECORDERS MEMORANDUM
All or parts of the text on this page was not
clearly legible for satisfactory recordation.

**All or parts of the text on this page was not
clearly legible for satisfactory recordation.**



mailed 09/19/01
(am)

NOTICE OF PROPOSED INSTALLATION

UTILITY LINE ON WILLIAMSON COUNTY RIGHT-OF-WAY

TO: Williamson County Unified Road System
3151 S. E. Inner Loop, Suite B
Georgetown, Texas 78626

DATE: 9-18-01

Formal notice is hereby given that MANVILLE W.S.C.

Company proposes to place a 3" PVC line extension & Road Bore Water

Line within the right-of-way of Co. Rd. 405
as follows: (give location, length, general design, etc.)

From the intersection of FM 1660 + Co Rd 405 go North on Co Rd 405
8000 FT line extension beginning here. Extends South approx 600 FT
crosses 405 for meter.

600 FT 3" PVC
30 FT 2" PVC
40 FT 4" EASEMENT

The line will be constructed and maintained on the road right-of-way as directed by the Williamson County Unified Road System in accordance with governing laws.

Our firm further understands that the County considers proper traffic control measures as those complying with applicable portions of the Texas Manual of Traffic Control Devices required for adoption by the "Transportation Code" (V.C.T.A. CH.251)

The location and description of the proposed line and appurtenances is more fully shown by 2 copies of drawings attached to this notice.

Construction of this line is proposed to begin on or after the 20th day of Sept, 2000.

APPROVAL

Firm: Manville W.S.C.

This application is hereby approved subject to the following understandings and restrictions.

Authorized Signature

Tony Graf

Printed Name

Address: Manville W.S.C.

P.O. Box 248

Coupland, Tx. 78615

Phone: (512) 272-4044

Fax: (512) 856-2029

It is expressly understood that the said County Commissioners' Court does not imply hereby to grant any right, claim, title or easement in or upon this County Road; and it is further understood that in the future, should Williamson County, for any reason, need to work, improve, relocate, widen, increase, add to, decrease, or in any manner change the structure of this road or right-of-way, this line, if affected, will be moved at the direction of the Williamson County Engineer or County Commissioner. This installation work shall not damage any part of the roadway and adequate provisions shall be made to cause a minimum of inconvenience to traffic and adjacent property owners.

APPROVED BY WILLIAMSON COUNTY COMMISSIONERS' COURT

BY: Rug Berger
COUNTY ROAD ADMINISTRATOR

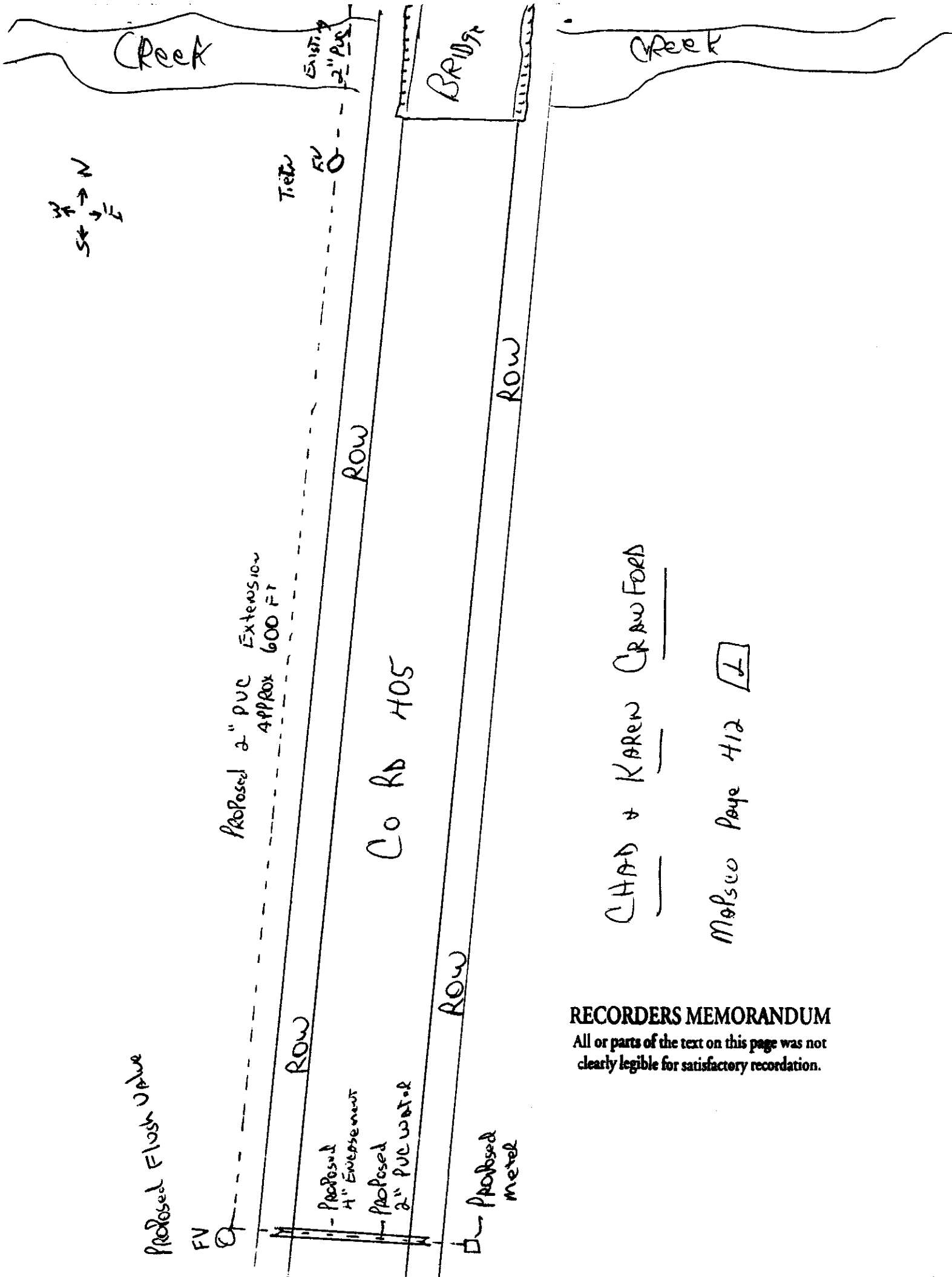
DATE: 9/25/01

RECEIVED SEP 21 2001

9-24-01

Road Bore & Row

B.C.



CHAD + KAREN CRAWFORD

Molsec Page 412 [L]

RECORDERS MEMORANDUM

All or parts of the text on this page was not clearly legible for satisfactory recordation.

Cost: \$ 2,280.00 (Meter, Membership, Installation & CR Fees)

MANVILLE WATER SUPPLY CORPORATION
SERVICE APPLICATION AND AGREEMENT
PO Box 248, Coupland, Texas 78615
(512) 272-4044 • (512) 365-7696
(512) 856-2488 • (512) 856-2029 (fax)

CORPORATION USE ONLY	
Acct. Number	575911
Amount Paid	\$2280- *1504
Classification	
Date Approved	07.30.01
Insp. Form	

TODAY'S DATE: May 1, 2001

Rec'd \$1655.00 for BORE 7/24

APPLICANT'S NAME: Chad Crawford

7/25 - Mailed check back

CO-APPLICANT'S NAME: Karen Crawford

CURRENT BILLING ADDRESS:

FUTURE BILLING ADDRESS:

500-A Old West Drive

Round Rock, TX 78681

PHONE NUMBER:

HOME: (512) 255-9938

WORK: ()

DRIVER'S LICENSE NUMBER OF APPLICANT: 03316155

PHYSICAL ADDRESS OF PROPERTY (street name, subdivision and lot, block numbers)

CR 405

Taylor

PREVIOUS OWNER'S NAME AND ADDRESS

N/A

ACREAGE 50

HOUSEHOLD SIZE square feet

NUMBER IN FAMILY 2

LIVESTOCK & NO.

DATE OF PROPERTY PURCHASE: 8/2000

SPECIAL SERVICE NEEDS OF APPLICANT: 2 inch bore & line extension

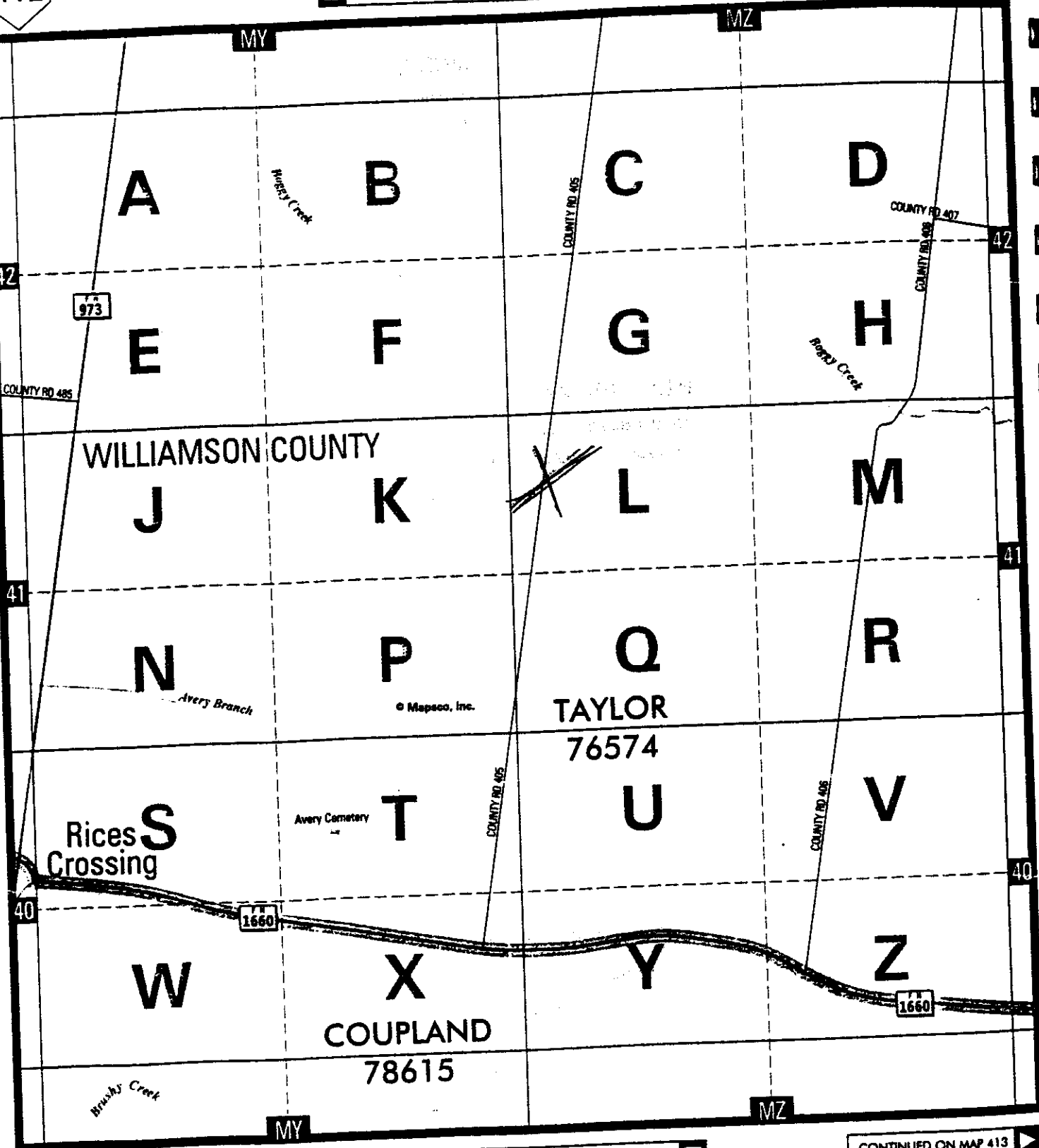
IMPORTANT: SIMPLY HAVING THIS APPLICATION DOES NOT ENTITLE YOU
TO A METER AT THE QUOTED PRICE IF THE METER COST

1/17 PLEASE CHECK THIS A.S.A.P.

003

MAP
412

CONTINUED ON MAP 382



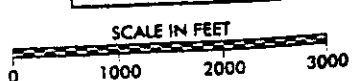
CONTINUED ON MAP 411

CONTINUED ON MAP 442

CONTINUED ON MAP 413



COPYRIGHT 1993, 2001 by MAPSCO, INC. - ALL RIGHTS RESERVED



Consent Agenda

The Consent Agenda includes non-controversial and routine items that the Court may act on with one single vote. The Judge or a Commissioner may pull any item from the Consent Agenda in order that the court discuss and act upon it individually as part of the Regular Agenda.

(Items 5- 8)

AGENDA ITEM 5

Consider approving monthly collection report for August from Tax Assessor/Collector.

Moved: Commissioner Heiligenstein

Seconded: Commissioner Hays

Motion: To approve monthly collection report for August, 2001 from Tax Assessor/Collector.

Vote: 4 - 0

< Attachment >