

**AGENDA ITEM 19**

Discuss and consider approving preliminary plat of A. Johnson Subdivision.

Moved: **Commissioner Boatright**

Seconded: **Judge Doerfler**

Motion: To approve preliminary plat of A. Johnson Subdivision.

Vote: **4 - 0**

**AGENDA ITEM 20**

Discuss and consider approving preliminary plat of On the Brink.

Moved: **Commissioner Heiligenstein**

Seconded: **Commissioner Boatright**

Motion: To approve preliminary plat of On the Brink.

Vote: **4 - 0**

**AGENDA ITEM 21**

Discuss and consider approving preliminary plat of Hillview Park.

Moved: **Commissioner Boatright**

Seconded: **Judge Doerfler**

Motion: To approve preliminary plat of Hillview Park.

Vote: **4 - 0**

**AGENDA ITEM 22**

Discuss and take appropriate action on Amber Oaks Subdivision.

Moved: **Judge Doerfler**

Seconded: **Commissioner Boatright**

Motion: To approve landscaping licensing agreement for Amber Glen in Amber Oaks Subdivision.

Vote: **4 - 0**

< Attachment >

05/29/2001

Page 101

## Williamson County License Agreement

WILLIAMSON COUNTY, a political subdivision of the state of Texas ("County"), and Austin Jack, L.L.C. \_\_\_\_\_, (Licensee), enter into this License Agreement ("Agreement") on this 29 day of MAY, 2001, upon the terms and conditions set forth below.

### **I. PURPOSE OF LICENSE AGREEMENT**

The COUNTY grants to License, its successors and assigns, permission to use the licensed property for the following purposes only:

To allow the installation of landscaping irrigation, entryway monuments, walls, signage, and sidewalks into the right-of-way of Amberglen Boulevard from Highway 620 to the entry between buildings "C" and "D".

The above-described property, hereinafter referred to as the "licensed property," is further described in Exhibit "A" attached to this Agreement and incorporated by reference for all purposes.

The COUNTY makes this grant solely to the extent of its right, title and interest in the licensed property, without any express or implied warranties.

Licensee agrees that all construction and maintenance permitted by this Agreement shall be done in compliance with all applicable County, State and/or Federal police, traffic, building, health and safety ordinances, laws and regulations existing at the time said construction and maintenance is preformed.

### **II. ANNUAL FEE**

The COUNTY, its governing body, and its respective successors and assigns agree that no annual fee shall be assessed for the license and permission herein granted to Licensee.

### **III. COUNTY'S RIGHTS TO LICENCED PROPERTY**

This Agreement is expressly subject and subordinate to the present and future right of the COUNTY, its successors, assigns, lessees, grantees and licensees, to construct, install, establish, maintain, use, operate and renew any public utilities facilities, franchised public utilities, roadways or streets on, beneath or above the surface of the licensed property described in Article I above.

Nothing in this Agreement shall be construed to limit, in any way, the power of the COUNTY to widen, alter or improve the licensed property subject to this Agreement pursuant to official action by the governing body of the COUNTY or its successors. The COUNTY does, however, agree to give Licensee at least thirty (30) days' written notice of such action and shall cooperate with Licensee to effect the relocation of Licensee's installations and improvements in the event of such widening, altering or improvement of such street areas and, further, to cooperate with Licensee wherever possible, to effect such widening, altering or improving of such street areas so that Licensee's operations and improvements on the licensed property will not be materially and improvements on the licensed property will not be materially effected thereby.

Notwithstanding any provision in the Agreement to the contrary, the COUNTY retains the right to enter upon the licensed property, at any time without notice, assuming no obligation to Licensee, to remove any of the licensed improvements or alterations thereof whenever such removal is deemed necessary for: (a) exercising the COUNTY's rights or duties with respect to the licensed property; (b) protecting persons or property; or (c) the public health or safety with respect to the licensed property.

### **IV. INSURANCE**

Licensee shall, at its sole expense, provide a commercial general liability insurance policy, written by a company acceptable to the COUNTY and licensed to do business in Texas, with a combined single limit of not less than Five Hundred Thousand and No/100 Dollars (\$500,000.00), which coverage may be provided in the form of a rider and/or endorsement to a previously existing insured policy. Such insurance coverage shall specifically name the COUNTY as additional insured. This insurance coverage shall cover all perils arising from the activities of Licensee, its officers, directors, employees, agents or contractors, relative to this Agreement. Licensee shall be responsible for any deductibles stated in the policy. A true copy of each instrument effecting such coverage shall be delivered to the COUNTY on or before the date Licensee begins construction of Licensee's improvements contemplated in this Agreement.

So long as Licensee is using the licensed property, Licensee shall not cause such insurance to be canceled nor permit such insurance lapse. All insurance certificates shall include a clause to the effect that the policy shall not be canceled, reduced, restricted, or otherwise limited until thirty (30) days after the COUNTY has received written notice as evidence by a return receipt of registration or certified mail.

#### V. INDEMNIFICATION

During the term of this Agreement, Licensee shall indemnify and hold harmless the COUNTY and its officers, agents, and employees against all claims, suits, demands, judgments and expenses, including attorney's fees, or other liability for personal injury, death or damage to any person or property which arises as a result of Licensee's construction and location of the landscape improvements and the irrigation system, or Licensee's action or inactions in maintaining the landscape improvements and irrigation system located on the licensed property pursuant to this agreement. This indemnification provision, however, shall not apply to any claims, suits, damages, costs, losses or expenses (i) for which the COUNTY shall have been, or is entitled to be compensated by



insurance provided under Article IV above, or (ii) which arise from the negligent or willful acts of the COUNTY, its agents, employee or contractors; provided, however, that for the purpose of the foregoing, the COUNTY's act of entering into this Agreement shall not be deemed to be a "negligent or willful act."

## **VI. Conditions**

A. Licensee's Responsibility. Licensee will be responsible for any damage for any damage to or relocation of existing facilities. Further, Licensee shall reimburse the COUNTY for all cost of replacing or repairing any property of the COUNTY for all cost of replacing or repairing any property of the COUNTY or of others which was damaged or destroyed as a result of activities authorized under this Agreement by, or on behalf of, Licensee.

B. Maintenance. Licensee shall maintain the licensed property by keeping the area free of debris and litter. Removal of dead or dying plants shall also be handled by Licensee at its expense, as required by the COUNTY; such removal shall be completed within thirty (30) days following receipt of written request by the COUNTY to do so.

C. Removal or Modification. Licensee agrees that removal or modification of any improvements now existing or to be later replaced shall be at Licensee's expense. Said removal or modification shall be at Licensee's sole discretion, except where otherwise provided in this agreement.

D. Default. In the event that Licensee fail to maintain the licensed property of otherwise comply with the terms or conditions as set forth herein, then the COUNTY shall give Licensee written notice thereof, by registered or certified mail, return receipt requested, to the address set forth below. Licensee shall have thirty (30) days from the date of receipt of such notice to take action to remedy the failure complained of and, if Licensee does not satisfactorily remedy the same within the thirty (30) day period, the COUNTY may perform the work or contract for the completion of the work. Licensee agrees to pay, within thirty (30) days of written demand by the COUNTY, all cost and expenses incurred by the COUNTY in completing the work.

**VII. COMMENCEMENT;TERMINATION**  
**BY ABONDONMENT**

This Agreement shall begin with the date set forth in the introductory paragraph of this Agreement, and continue thereafter for so long as the licensed property shall be used for the purposes set forth herein. If Licensee abandons the use of all or any part of the licensed property for such purposes set forth in this Agreement, then this Agreement, as to such portion or portions abandoned, shall expire and terminate following thirty (30) days' written notice to the Licensee if such abandonment has not been remedied by Licensee within such period; the COUNTY shall thereafter have the same complete title to the licensed property so abandoned as though this Agreement had never been made and shall have the right to enter on the licensed property and terminate the rights of Licensee, its successors and assigns hereunder. All installations of Licensee not removed shall be deemed property of the COUNTY as of the time abandoned.

**VIII. TERMINATION**

A. Termination By Licensee. This Agreement may be terminated by Licensee by delivering written notice of termination to the COUNTY not later than thirty (30) days before the effective date of termination. If Licensee so terminates, then it may remove installations that it made from the licensed property within the 30-day notice period. Any

installations not removed within said period are agreed to be the property of the COUNTY.

B. Termination By County. This Agreement may be revoked at any time by resolution of the Williamson County Commissioners Court if such revocation is reasonable required by the public interest (as hereinafter set forth), after providing thirty (30) days' written notice to the Licensee.

Subject to prior written notification to Licensee or its successors-in-interest, this Agreement is revocable by the COUNTY and deemed to be in the public interest if:

1. the licensed improvements, or a portion of them, interfere with the COUNTY's right-of-way;
2. use of the licensed property becomes necessary for a public purpose;
3. the licensed improvements, or a portion of them, constitute a danger to the public which the COUNTY deems not to be remediable by alteration or maintenance of such improvements;
4. despite thirty (30) days' written notice to Licensee, maintenance or alteration necessary to alleviate a danger to the public has not been made;
- or
5. Licensee fails to comply with the terms and conditions of this Agreement including, but not limited to, any insurance requirements specified herein.

If Licensee abandons or fails to maintain the licensed property, and the COUNTY receives no substantive response within thirty (30) days following written notification to Licensee, then the COUNTY may remove and/or replace all licensed improvements.

**IX. APPLICATION OF LAW**

This Agreement shall be governed by the laws of the State of Texas. If final judgement of a court of competent jurisdiction invalidates any part of this Agreement, then the remaining parts shall be enforced, to the extent possible, consistent with the intent of the parties as evidence by this Agreement.

**X. VENUE**

Venue for all lawsuits concerning this Agreement will be in Williamson County, Texas.

**XI. CONVENANT RUNNING WITH LAND:****WAIVER OF DEFAULT**

This license Agreement and all of the covenants herein shall run with the land; therefore, the conditions set forth herein shall inure to and bind each part's successors and assigns. Either party may waive any default of the other at any time, without affecting or impairing any right arising from any subsequent or other default.

**XII. ASSIGNMENT**

Licensee shall not assign, sublet or transfer its interest in this Agreement without the written consent of the COUNTY, which consent shall not be unreasonably withheld. Subject to the assignee's compliance with the insurance and Security Deposit requirements set forth herein, if any, Licensee shall furnish to the COUNTY a copy of any such assignment or transfer of any of Licensee's rights in this Agreement, including the name, date, address and contact person.



**XIII. NOTICES**

All notices, demands and requests for delivery of documents or information hereunder shall be in writing and shall be deemed to have been properly delivered and received as of the time of delivery if personally delivered, as of the time deposited in the mail system if sent by United States certified mail, return receipt requested, and postage prepaid, or as of the time of delivery to Federal Express (or comparable express delivery system) if sent by such method with all costs prepaid. All notices, demands and requests hereunder shall be addressed:

To Licensee At: Austin Jack, L.L.C.  
State Farm Insurance  
One State Farm Plaza  
Bloomington, Illinois 61710

Attention: Chris Stoffer

With copies to: Transwestern Property Company  
901 Mopac Expressway South  
Building 1, Suite 520  
Austin, Texas 78746

Attention: Dusty Tudor

Transwestern Property Company  
13640 Briarwick Drive  
Building A, Suite 140  
Austin, Texas 78729

Attention: Judy Ford

And To County At:

710 MAIN STREET, 2<sup>ND</sup> FLOOR  
GEORGETOWN, TEXAS 78626

Attention: JOHN MERFLER  
COUNTY JUDGE

or to such other addressed which either party may so designate by sending notice as aforesaid.

TERMS AND CONDITIONS ACCEPTED, this day the 29 day of  
MAY, 2001.

~~APPROVED AS TO FORM:~~

WILLIAMSON COUNTY

\_\_\_\_\_  
 County Attorney

By: Joe M England 6/20/01  
 Name: JOE M ENGLAND  
 Title: COUNTY JUDGE

THE STATE OF TEXAS

S

S

COUNTY OF WILLIAMSON

S

This instrument was acknowledged before me on this the 6th day of  
June, 2001, by Joe M. England, as WILLIAMSON  
 COUNTY, a political subdivision of the State of Texas, on behalf of said political  
 subdivision.

E. D. H.  
 NOTARY PUBLIC, State of Texas

Licensee:  
AUSTIN JACK, L.L.C.

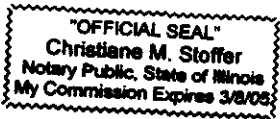
By: AmberJack Ltd. its managing member

By: *[Signature]*  
Name: John R. Higgins  
Title: VICE PRESIDENT  
  
By: *[Signature]*  
Name: G. Roger Gielow  
Title: Assistant Secretary

THE STATE OF ILLINOIS           S  
  S  
THE COUNTY OF MCLEAN        S

This instrument was acknowledged before me on this 25<sup>th</sup> day of June, 2001, by John R. Higgins as Vice President and G. Roger Gielow as Assistant Secretary of AmberJack, Ltd., managing member of Austin Jack, L.L.C.

*[Signature]*  
NOTARY PUBLIC, STATE OF ILLINOIS



08/03/99 TUE 12:29 FAX 512 918 4088

STATE FARM INS

0002

ACORD

DATE (MM/DD/YY)  
8/3/99

PRODUCER

Serial #: 0949

AON RISK SERVICES, INC. OF ILLINOIS  
123 NORTH WACKER DRIVE  
CHICAGO, ILLINOIS 60606

ATTN: ROSE BAHENA - INSURANCE VERIFICATION CENTER

1-800-4-VERIFY / FAX 1-312-701-4101

D/B/A AON RISK INSURANCE SERVICES OF ILLINOIS, CA LICENSE NO. 0095623

INSURED

STATE FARM MUTUAL AUTOMOBILE  
INSURANCE COMPANIES  
ONE STATE FARM PLAZA, D1--RISK MANAGEMENT  
BLOOMINGTON, IL 61710-0001  
ATTN: BARB GRAHAM / (309) 766-5856THIS CERTIFICATE IS ISSUED AS A MATTER OF INFORMATION  
ONLY AND CONFERS NO RIGHTS UPON THE CERTIFICATE  
HOLDER. THIS CERTIFICATE DOES NOT AMEND, EXTEND OR  
ALTER THE COVERAGE AFFORDED BY THE POLICIES BELOW.

## COMPANIES AFFORDING COVERAGE

COMPANY  
A CONTINENTAL CASUALTY COMPANY  
COMPANY  
B  
COMPANY  
C  
COMPANY  
DTHIS IS TO CERTIFY THAT THE POLICIES OF INSURANCE LISTED BELOW HAVE BEEN ISSUED TO THE INSURED NAMED ABOVE FOR THE POLICY PERIOD  
INDICATED, NOTWITHSTANDING ANY REQUIREMENT, TERM OR CONDITION OF ANY CONTRACT OR OTHER DOCUMENT WITH RESPECT TO WHICH THIS  
CERTIFICATE MAY BE ISSUED OR MAY PERTAIN, THE INSURANCE AFFORDED BY THE POLICIES DESCRIBED HEREIN IS SUBJECT TO ALL THE TERMS,  
EXCLUSIONS AND CONDITIONS OF SUCH POLICIES. LIMITS SHOWN MAY HAVE BEEN REDUCED BY PAID CLAIMS.

OR	TYPE OF INSURANCE	POLICY NUMBER	POLICY EFFECTIVE DATE (MM/DD/YY)	POLICY EXPIRATION DATE (MM/DD/YY)	LIMITS
A	GENERAL LIABILITY	GL 16 680 82 18	04/01/98	04/01/2001	GENERAL AGGREGATE \$ 1,000,000
	<input checked="" type="checkbox"/> COMMERCIAL GENERAL LIABILITY				PRODUCTS - COMP/OP AGG \$
	<input type="checkbox"/> CLAIMS MADE <input checked="" type="checkbox"/> OCCUR				PERSONAL & ADV INJURY \$
	<input type="checkbox"/> OWNERS & CONTRACTOR'S PROT				EACH OCCURRENCE \$ 1,000,000
					FIRE DAMAGE (Any one fire) \$
					MED EXP (Any one person) \$
					COMBINED SINGLE LIMIT \$
					BODILY INJURY (Per person) \$
					BODILY INJURY (Per accident) \$
					PROPERTY DAMAGE \$
	GARAGE LIABILITY				AUTO ONLY - EA ACCIDENT \$
	<input type="checkbox"/> ANY AUTO				OTHER THAN AUTO ONLY \$
					EACH ACCIDENT \$
					AGGREGATE \$
	EXCESS LIABILITY				EACH OCCURRENCE \$
	<input type="checkbox"/> UMBRELLA FORM				AGGREGATE \$
	<input type="checkbox"/> OTHER THAN UMBRELLA FORM				\$
	WORKER'S COMPENSATION AND EMPLOYER'S LIABILITY				WE STATU- TORY LIMITS OTHER
	THE PROPRIETOR/ PARTNERS/EXECUTIVE OFFICERS ARE <input type="checkbox"/> INCL <input type="checkbox"/> EXCL				EL EACH ACCIDENT \$
					EL DISEASE - POLICY LIMIT \$
					EL DISEASE - EA EMPLOYEE \$
	OTHER				

AUG 3 1999  
Leasing/Construction

DESCRIPTION OF OPERATION/LOCATION/VEHICLE/SPECIAL ITEMS

WILLIAMSON COUNTY IS NAMED AS ADDITIONAL INSURED ON THE ABOVE GENERAL LIABILITY POLICY WITH RESPECT TO  
ALLOW THE INSTALLATION OF LANDSCAPING, SIDEWALKS, SIGNAGE, LIGHTING AND IRRIGATION INTO THE RIGHT-OF-WAY OF  
BRIARWICK DRIVE AND 8800 AMBERGLEN BOULEVARD, AUSTIN, TX 78729-1110.WILLIAMSON COUNTY  
710 MAIN ST., 2ND FLOOR  
GEORGETOWN, TX 78626  
ATTN: JOHN DOERFLER, COUNTY JUDGESHOULD ANY OF THE ABOVE DESCRIBED POLICIES BE CANCELLED BEFORE THE  
EXPIRATION DATE THEREOF, THE ISSUING COMPANY WILL ENDEAVOR TO MAIL  
30 DAYS WRITTEN NOTICE TO THE CERTIFICATE HOLDER NAMED TO THE LEFT,  
BUT FAILURE TO MAIL SUCH NOTICE SHALL IMPOSE NO OBLIGATION OR LIABILITY  
OF ANY KIND UPON THE COMPANY, ITS AGENTS OR REPRESENTATIVES.

AUTHORIZED REPRESENTATIVE OF AON RISK SERVICES, INC. OF ILLINOIS

Lori A. Pettus

J:\FM\PRO1\STFARM\9901CERT.FP3

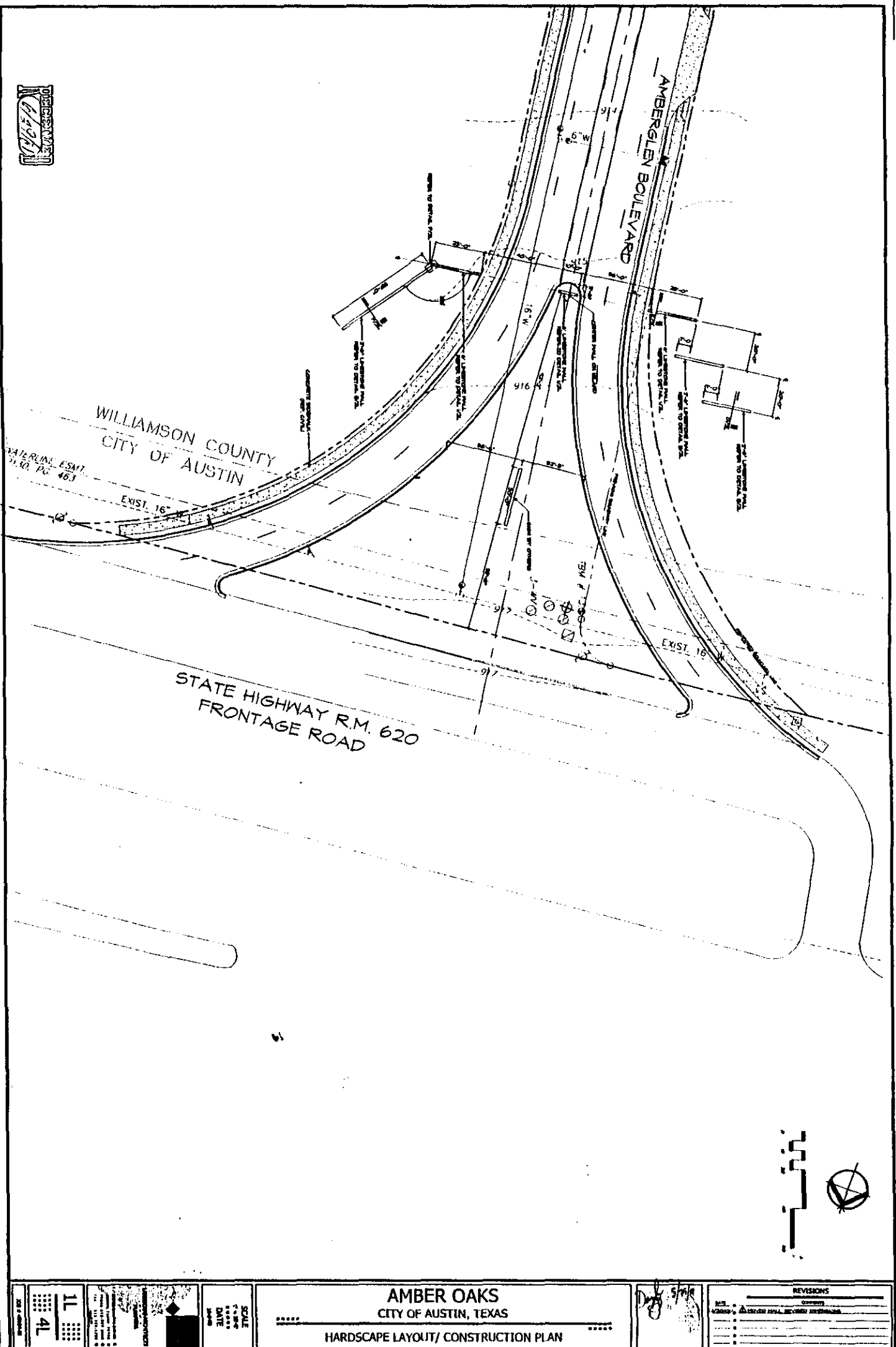
## RECORDERS MEMORANDUM

All or parts of the text on this page was not  
clearly legible for satisfactory recordation.

# RECORDERS MEMORANDUM

All or parts of the text on this page was not clearly legible for satisfactory recordation.

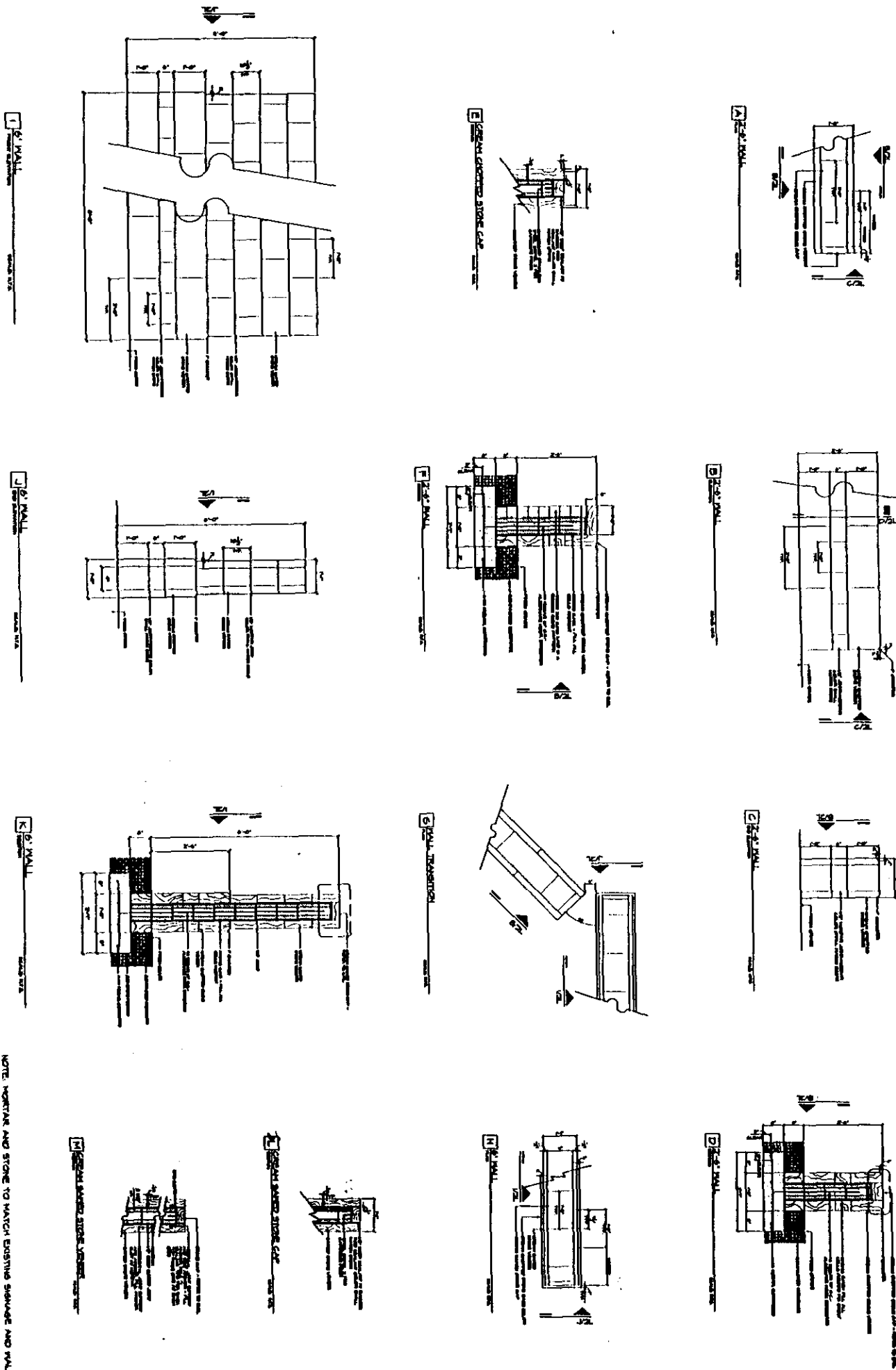
U.S. GOVERNMENT PRINTING OFFICE: 1964 O 348-000



REVISIONS	
DATE	DESCRIPTION
12/10/00	1. Initial design

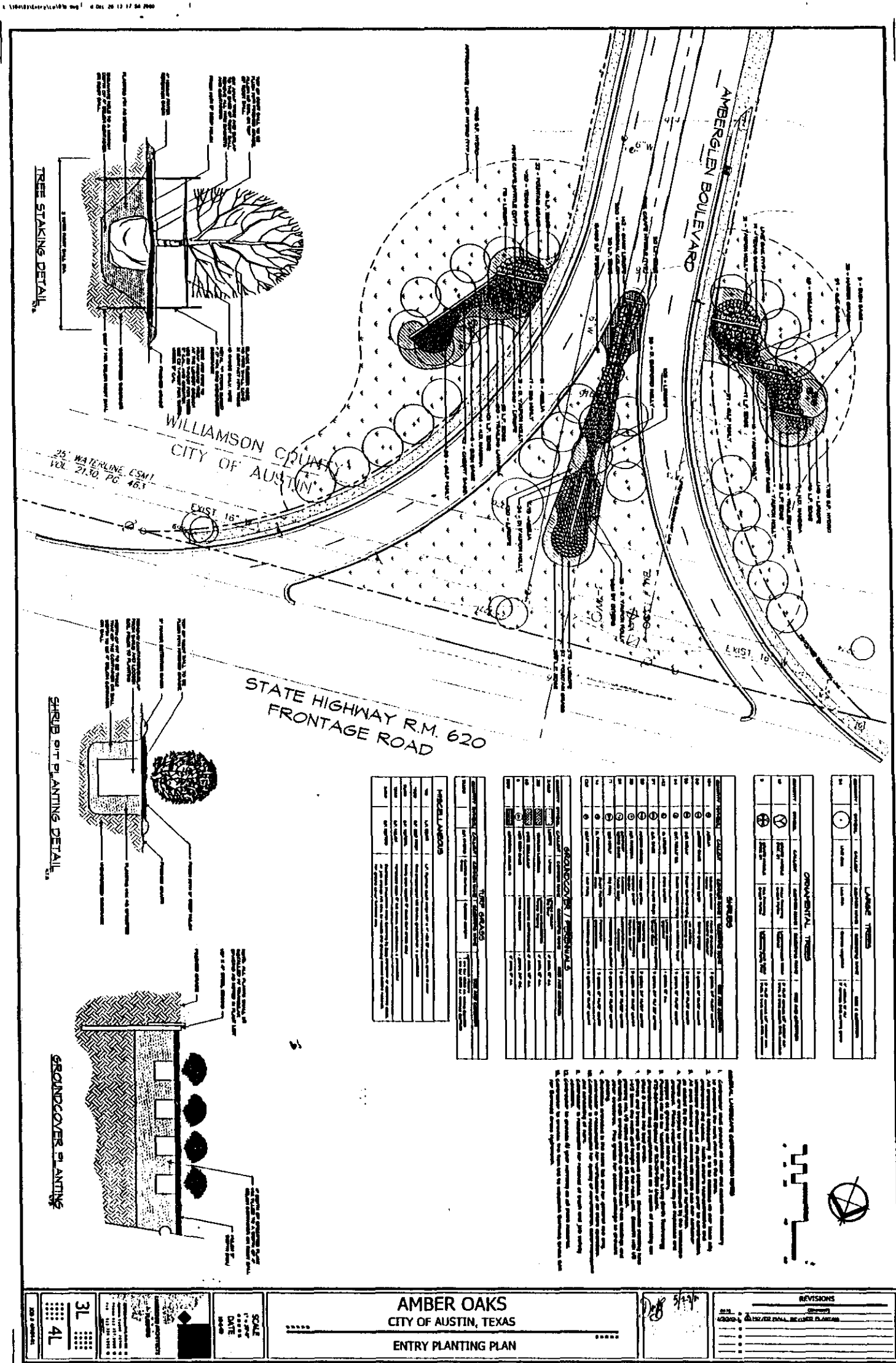
RECORDERS MEMORANDUM  
All or parts of the text on this page was not  
clearly legible for satisfactory recordation.

\\msb\msb\projects\050000.dwg Fri Jun 22 08:57:00 2001



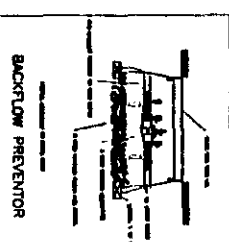
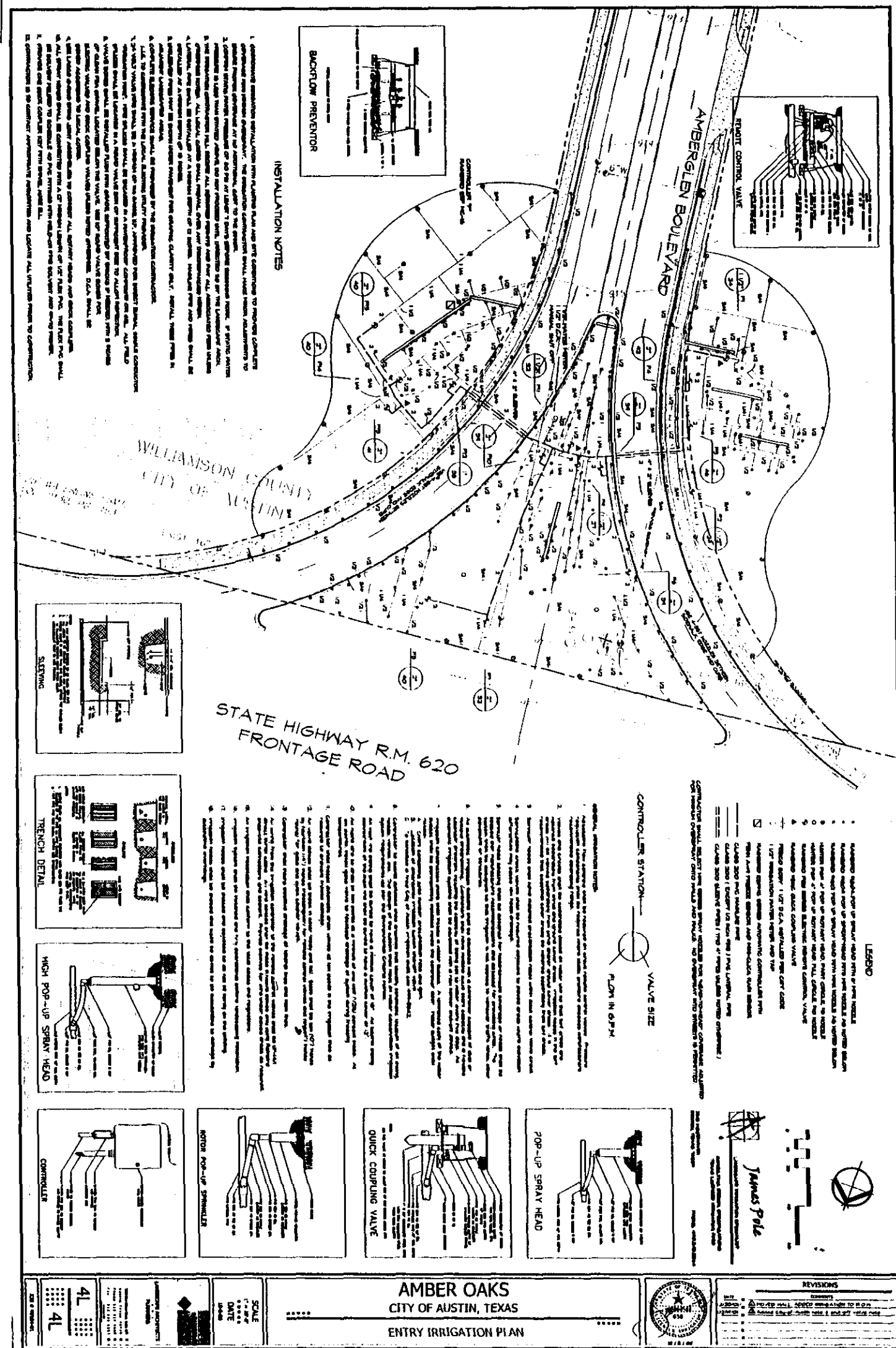
NOTE: MORTAR AND STONE TO MATCH EXISTING SIGNAGE AND WALLS.

RECORDERS MEMORANDUM  
All or parts of the text on this page was not  
clearly legible for satisfactory recordation.

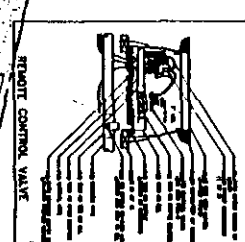


RECORDERS MEMORANDUM

All or parts of the text on this page was not clearly legible for satisfactory recordation.

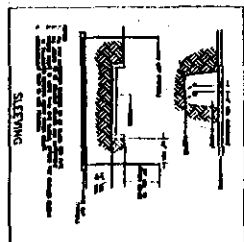


BACKFLOW PREVENTER




REMOTE CONTROL VALVE

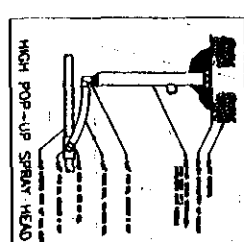
- INSTALLATION NOTES**
1. CONSTRUCTION OF IRRIGATION SYSTEM SHALL BE IN ACCORDANCE WITH THE CITY OF AUSTIN, TEXAS, STANDARD SPECIFICATIONS FOR IRRIGATION SYSTEMS, LATEST EDITION, AND THE CITY OF AUSTIN, TEXAS, STANDARD SPECIFICATIONS FOR IRRIGATION SYSTEMS, LATEST EDITION, AND THE CITY OF AUSTIN, TEXAS, STANDARD SPECIFICATIONS FOR IRRIGATION SYSTEMS, LATEST EDITION.
  2. THE IRRIGATION SYSTEM SHALL BE DESIGNED TO PROVIDE ADEQUATE WATER TO ALL PLANTS AND TREES IN THE AREA.
  3. THE IRRIGATION SYSTEM SHALL BE DESIGNED TO PROVIDE ADEQUATE WATER TO ALL PLANTS AND TREES IN THE AREA.
  4. THE IRRIGATION SYSTEM SHALL BE DESIGNED TO PROVIDE ADEQUATE WATER TO ALL PLANTS AND TREES IN THE AREA.
  5. THE IRRIGATION SYSTEM SHALL BE DESIGNED TO PROVIDE ADEQUATE WATER TO ALL PLANTS AND TREES IN THE AREA.
  6. THE IRRIGATION SYSTEM SHALL BE DESIGNED TO PROVIDE ADEQUATE WATER TO ALL PLANTS AND TREES IN THE AREA.
  7. THE IRRIGATION SYSTEM SHALL BE DESIGNED TO PROVIDE ADEQUATE WATER TO ALL PLANTS AND TREES IN THE AREA.
  8. THE IRRIGATION SYSTEM SHALL BE DESIGNED TO PROVIDE ADEQUATE WATER TO ALL PLANTS AND TREES IN THE AREA.
  9. THE IRRIGATION SYSTEM SHALL BE DESIGNED TO PROVIDE ADEQUATE WATER TO ALL PLANTS AND TREES IN THE AREA.
  10. THE IRRIGATION SYSTEM SHALL BE DESIGNED TO PROVIDE ADEQUATE WATER TO ALL PLANTS AND TREES IN THE AREA.



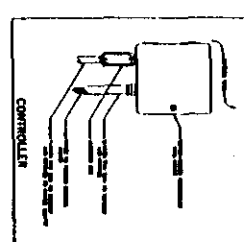
SLEEPING



TRENCH DETAIL



HIGH POP-UP SPRAY HEAD



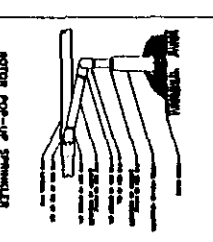
CONTROLLER

STATE HIGHWAY R.M. 620  
FRONTAGE ROAD

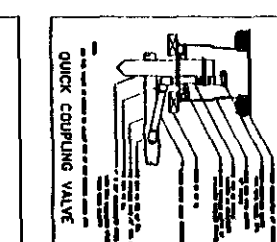
VALVE SIZE  
FLOW IN G.P.M.

- LEGEND**
- 1. IRRIGATION SYSTEM SHALL BE DESIGNED TO PROVIDE ADEQUATE WATER TO ALL PLANTS AND TREES IN THE AREA.
  - 2. THE IRRIGATION SYSTEM SHALL BE DESIGNED TO PROVIDE ADEQUATE WATER TO ALL PLANTS AND TREES IN THE AREA.
  - 3. THE IRRIGATION SYSTEM SHALL BE DESIGNED TO PROVIDE ADEQUATE WATER TO ALL PLANTS AND TREES IN THE AREA.
  - 4. THE IRRIGATION SYSTEM SHALL BE DESIGNED TO PROVIDE ADEQUATE WATER TO ALL PLANTS AND TREES IN THE AREA.
  - 5. THE IRRIGATION SYSTEM SHALL BE DESIGNED TO PROVIDE ADEQUATE WATER TO ALL PLANTS AND TREES IN THE AREA.
  - 6. THE IRRIGATION SYSTEM SHALL BE DESIGNED TO PROVIDE ADEQUATE WATER TO ALL PLANTS AND TREES IN THE AREA.
  - 7. THE IRRIGATION SYSTEM SHALL BE DESIGNED TO PROVIDE ADEQUATE WATER TO ALL PLANTS AND TREES IN THE AREA.
  - 8. THE IRRIGATION SYSTEM SHALL BE DESIGNED TO PROVIDE ADEQUATE WATER TO ALL PLANTS AND TREES IN THE AREA.
  - 9. THE IRRIGATION SYSTEM SHALL BE DESIGNED TO PROVIDE ADEQUATE WATER TO ALL PLANTS AND TREES IN THE AREA.
  - 10. THE IRRIGATION SYSTEM SHALL BE DESIGNED TO PROVIDE ADEQUATE WATER TO ALL PLANTS AND TREES IN THE AREA.

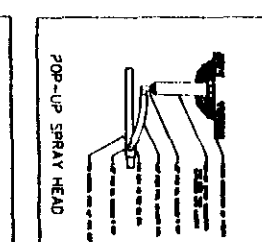
- CONTROLLER STATION**
1. THE CONTROLLER STATION SHALL BE DESIGNED TO PROVIDE ADEQUATE WATER TO ALL PLANTS AND TREES IN THE AREA.
  2. THE CONTROLLER STATION SHALL BE DESIGNED TO PROVIDE ADEQUATE WATER TO ALL PLANTS AND TREES IN THE AREA.
  3. THE CONTROLLER STATION SHALL BE DESIGNED TO PROVIDE ADEQUATE WATER TO ALL PLANTS AND TREES IN THE AREA.
  4. THE CONTROLLER STATION SHALL BE DESIGNED TO PROVIDE ADEQUATE WATER TO ALL PLANTS AND TREES IN THE AREA.
  5. THE CONTROLLER STATION SHALL BE DESIGNED TO PROVIDE ADEQUATE WATER TO ALL PLANTS AND TREES IN THE AREA.
  6. THE CONTROLLER STATION SHALL BE DESIGNED TO PROVIDE ADEQUATE WATER TO ALL PLANTS AND TREES IN THE AREA.
  7. THE CONTROLLER STATION SHALL BE DESIGNED TO PROVIDE ADEQUATE WATER TO ALL PLANTS AND TREES IN THE AREA.
  8. THE CONTROLLER STATION SHALL BE DESIGNED TO PROVIDE ADEQUATE WATER TO ALL PLANTS AND TREES IN THE AREA.
  9. THE CONTROLLER STATION SHALL BE DESIGNED TO PROVIDE ADEQUATE WATER TO ALL PLANTS AND TREES IN THE AREA.
  10. THE CONTROLLER STATION SHALL BE DESIGNED TO PROVIDE ADEQUATE WATER TO ALL PLANTS AND TREES IN THE AREA.



QUICK COUPLING VALVE



POP-UP SPRAY HEAD



MOTOR POP-UP SPRINKLER


AMBER OAKS  
CITY OF AUSTIN, TEXAS  
ENTRY IRRIGATION PLAN

**REVISIONS**

NO.	DATE	DESCRIPTION
1	05/29/2001	Initial Design
2	06/01/2001	Revised Design
3	06/05/2001	Final Design

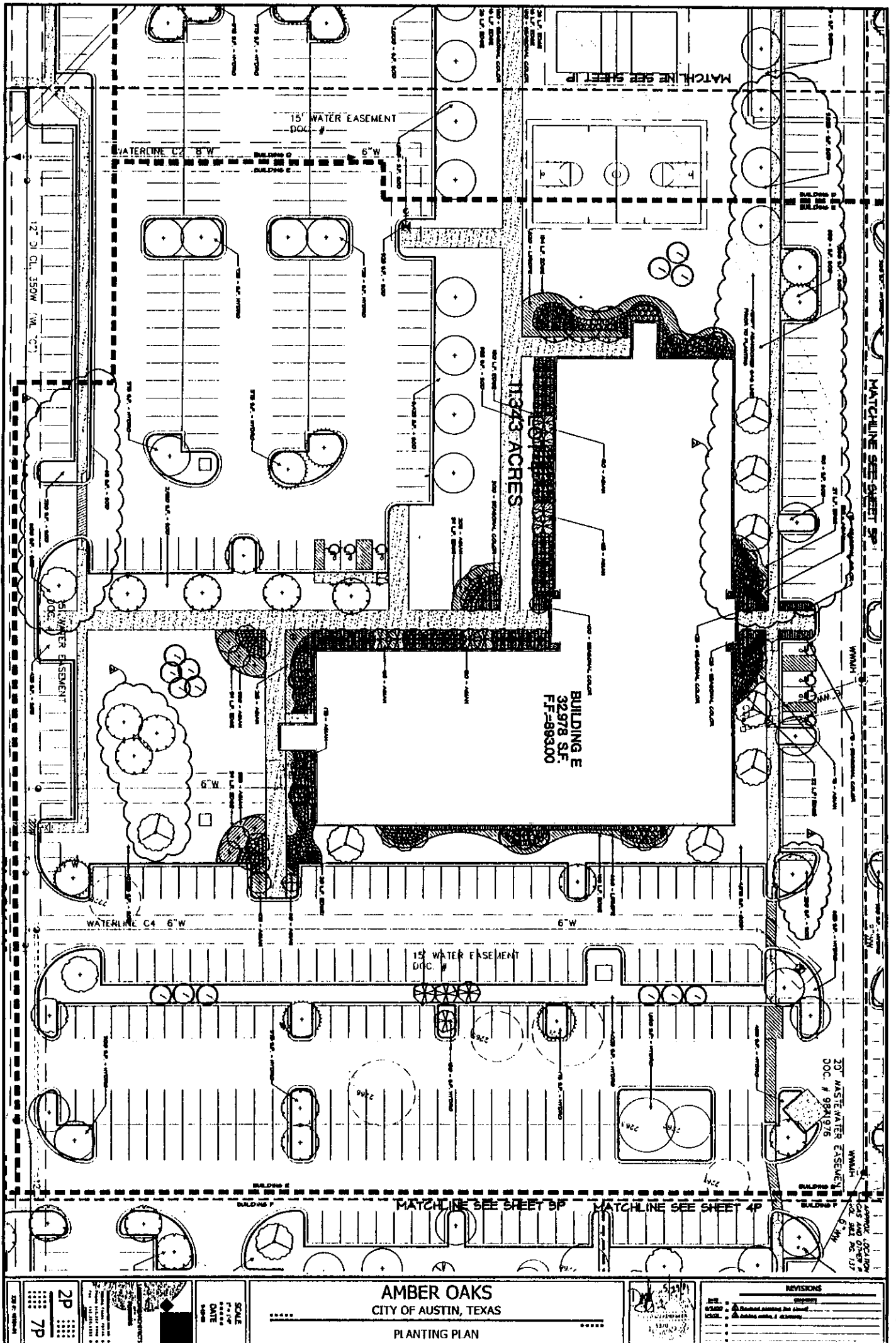


RECORDERS MEMORANDUM  
All or parts of the text on this page was not  
clearly legible for satisfactory recordation.



# RECORDERS MEMORANDUM

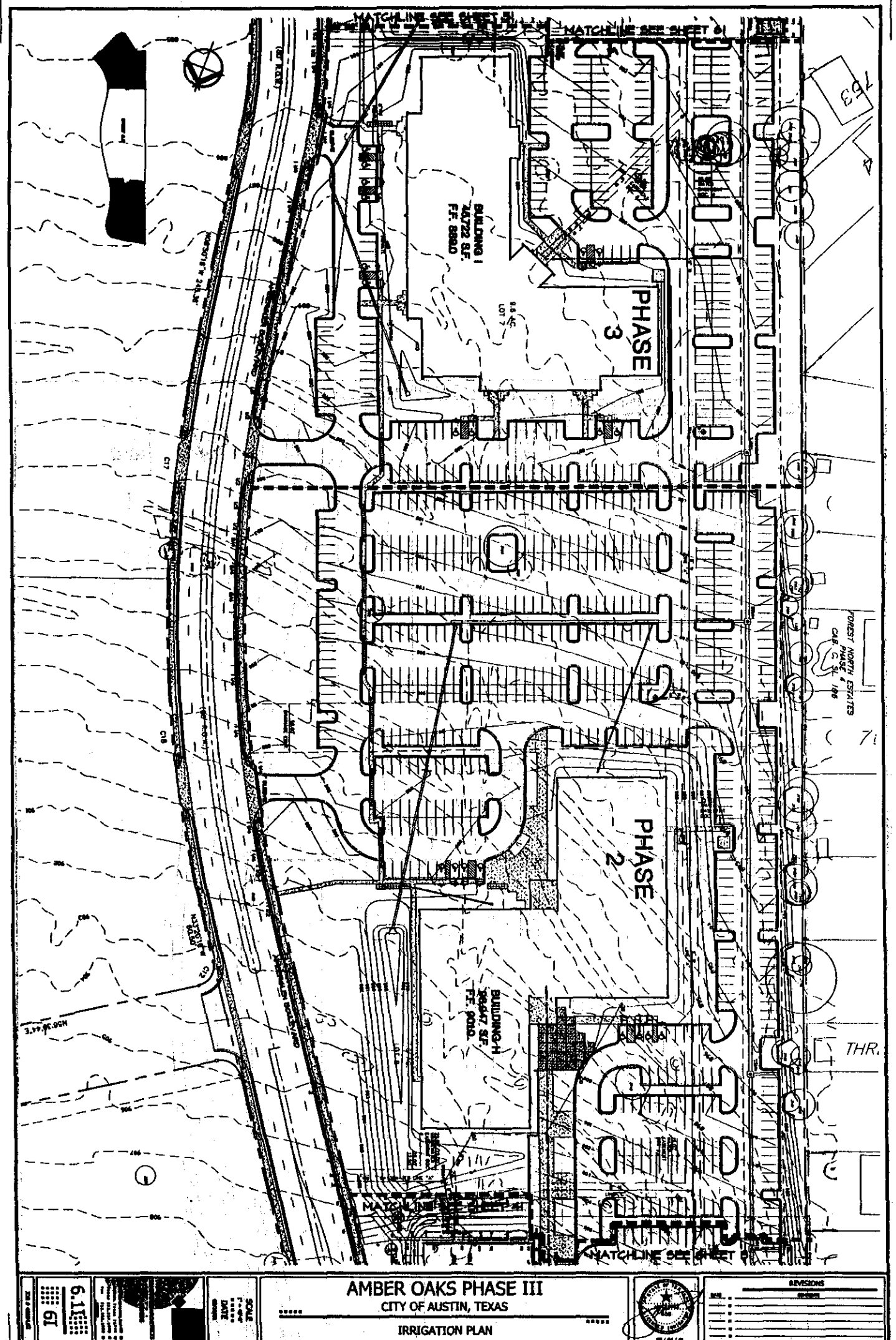
All or parts of the text on this page was not clearly legible for satisfactory recordation.



# RECORDERS MEMORANDUM

All or parts of the text on this page was not  
clearly legible for satisfactory recordation.

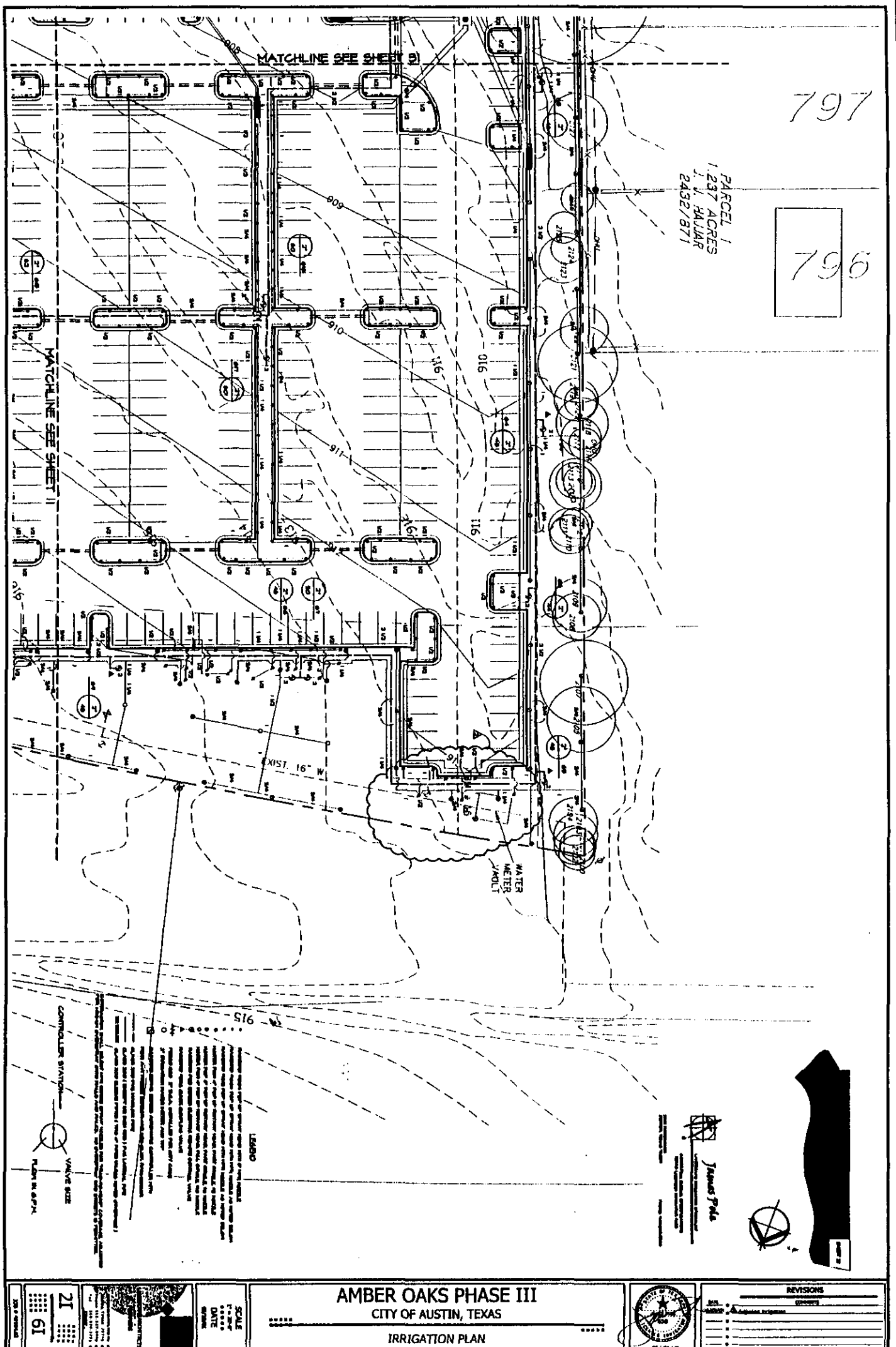
C:\WORK\PLANS\AMBER\_OAKS\III\III.dwg Jun 05 12:45:34 2001



# RECORDERS MEMORANDUM

All or parts of the text on this page was not clearly legible for satisfactory recordation.

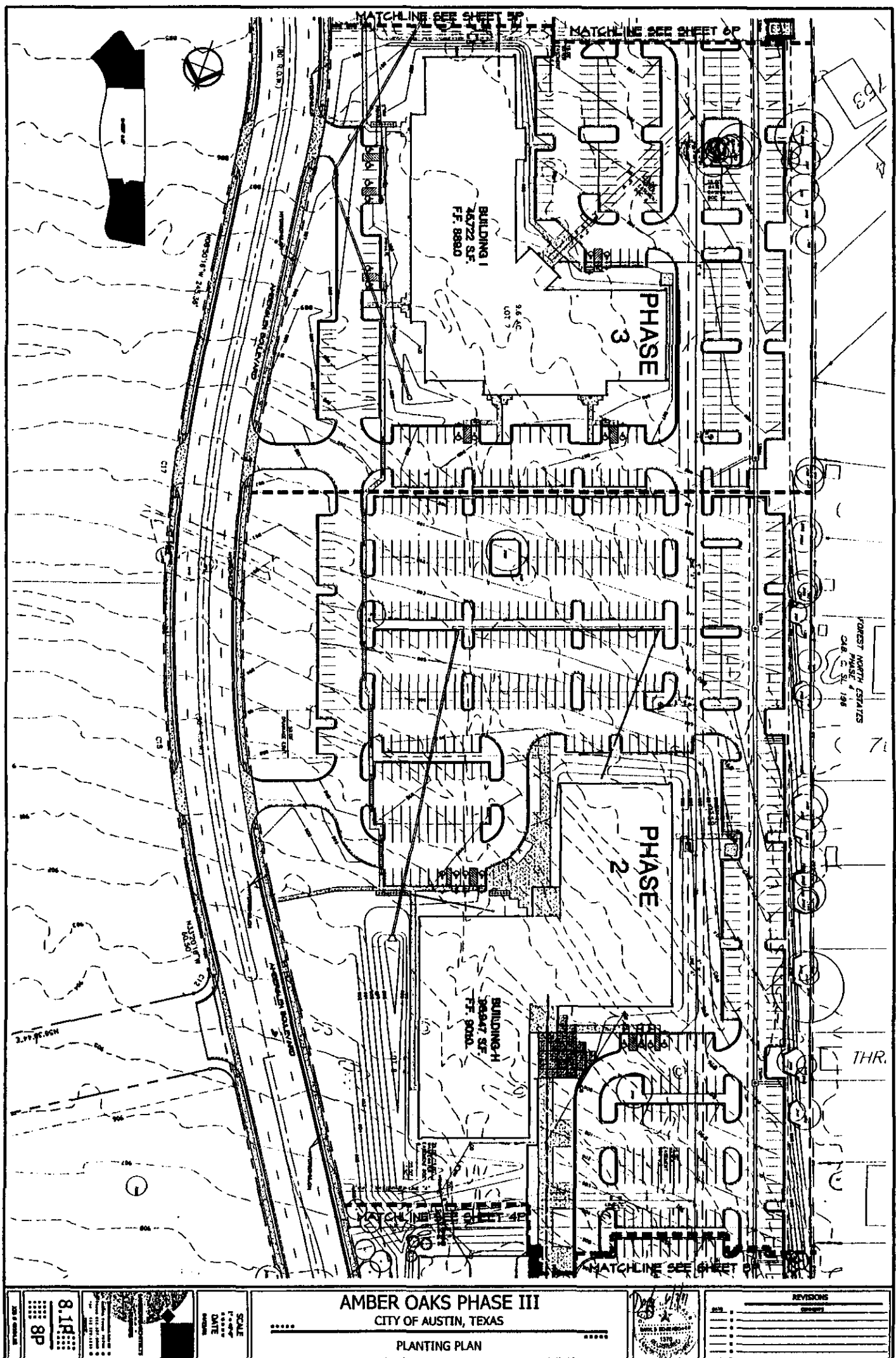
1:1041021.DWG(2) dwg 119 Jun 05 12:05:38 2001





# RECORDERS MEMORANDUM

All or parts of the text on this page was not clearly legible for satisfactory recordation.





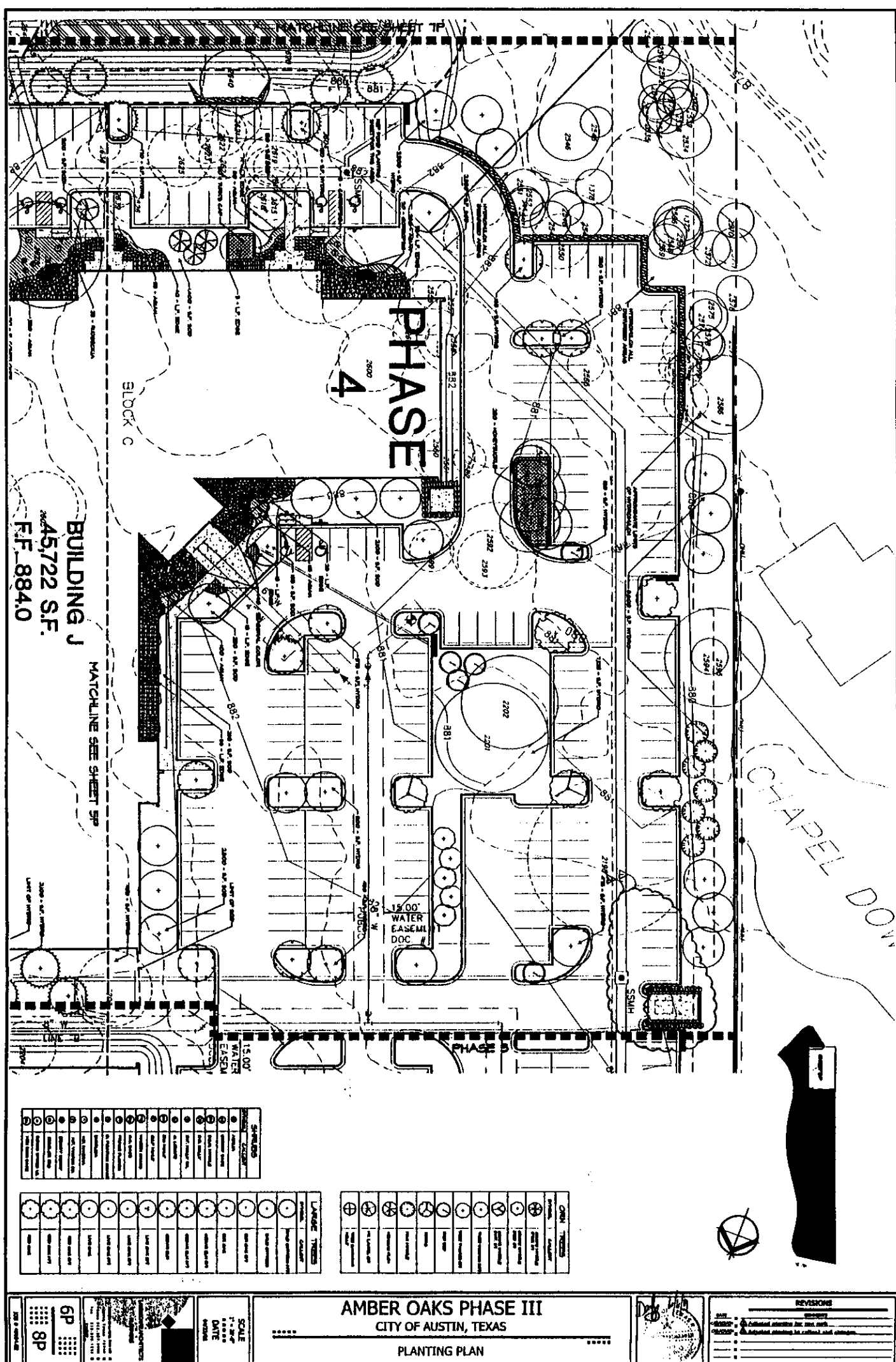


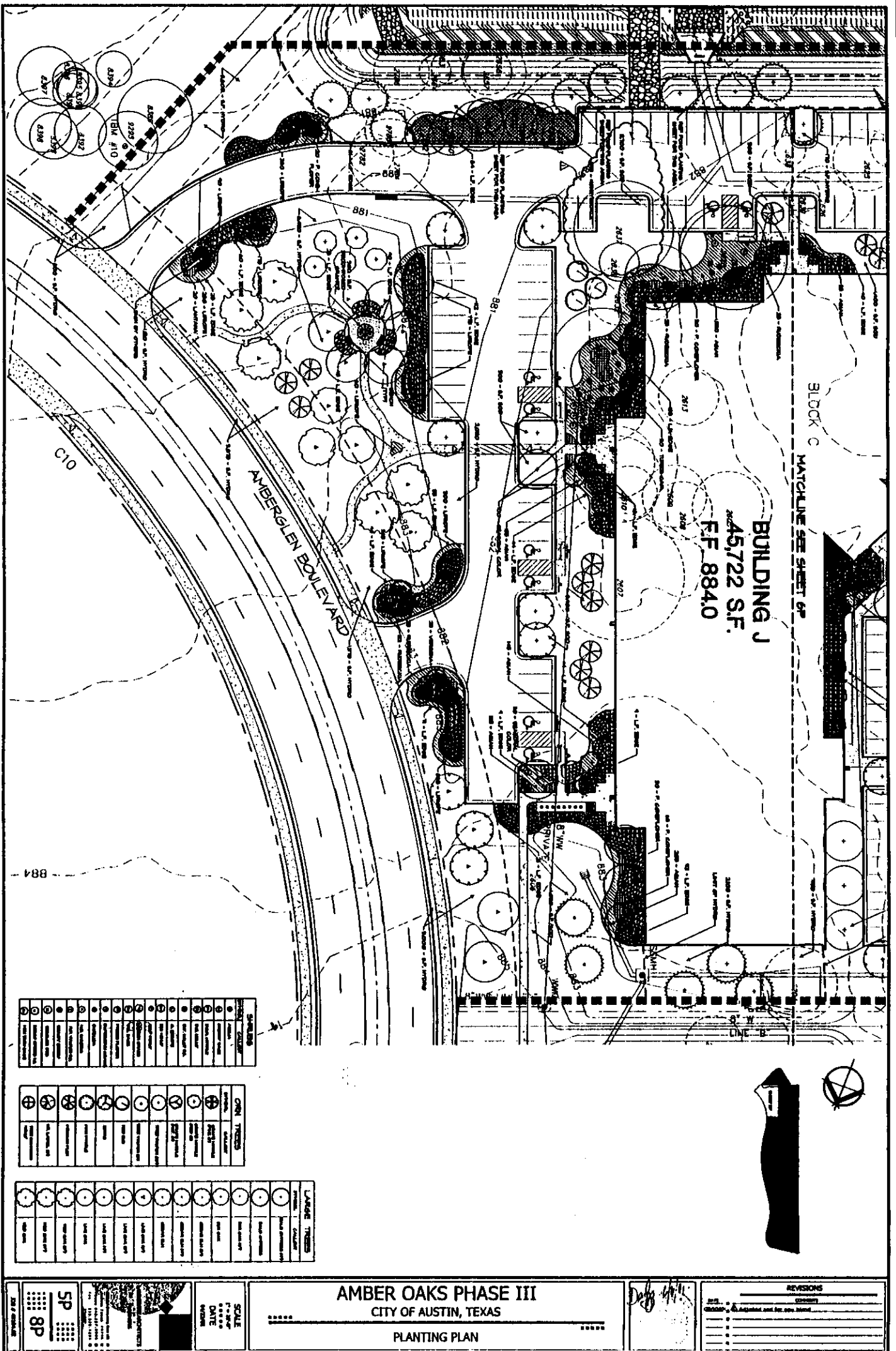




# RECORDERS MEMORANDUM

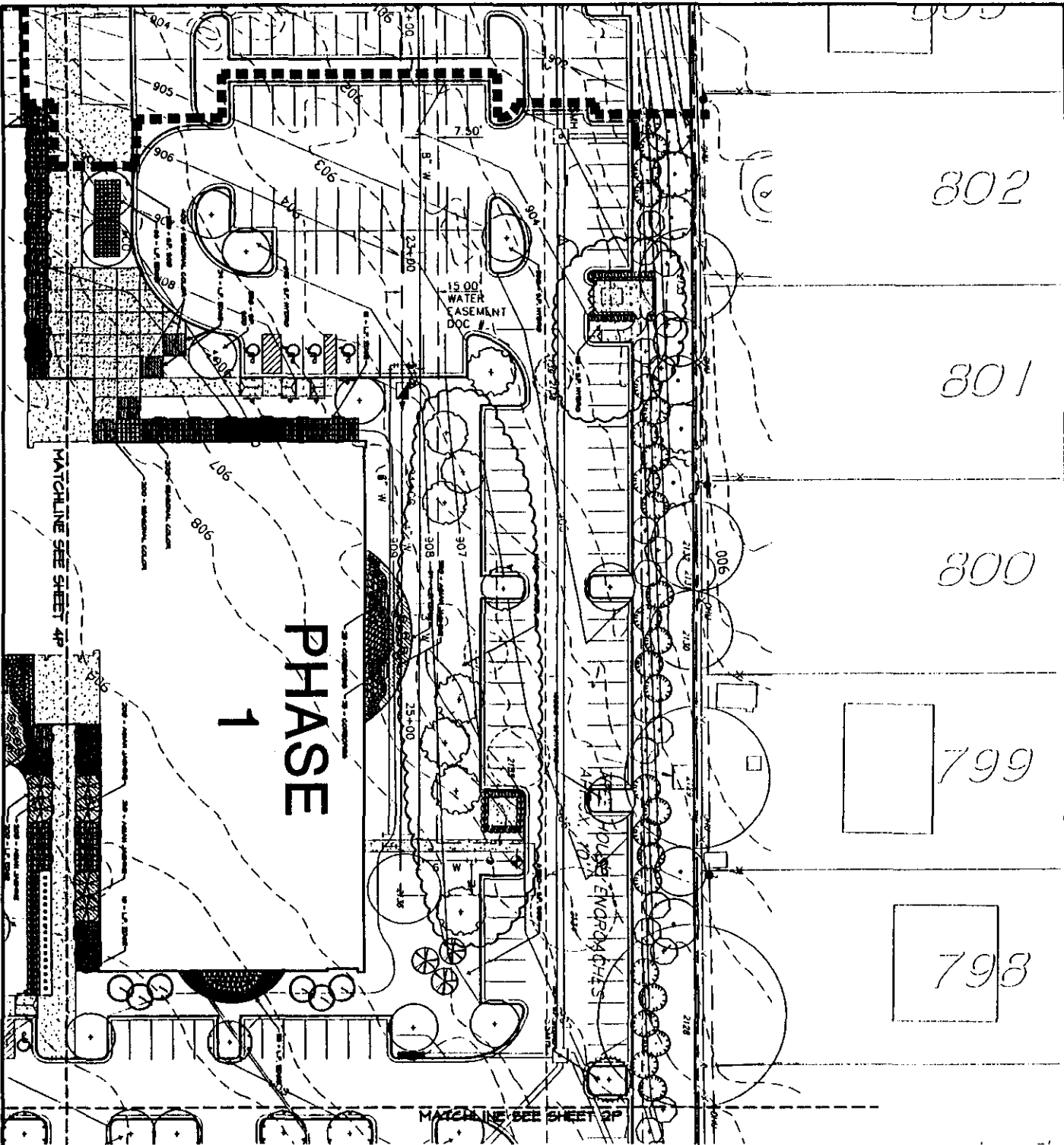
All or parts of the text on this page was not clearly legible for satisfactory recordation.







RECORDERS MEMORANDUM  
All or parts of the text on this page was not  
clearly legible for satisfactory recordation.



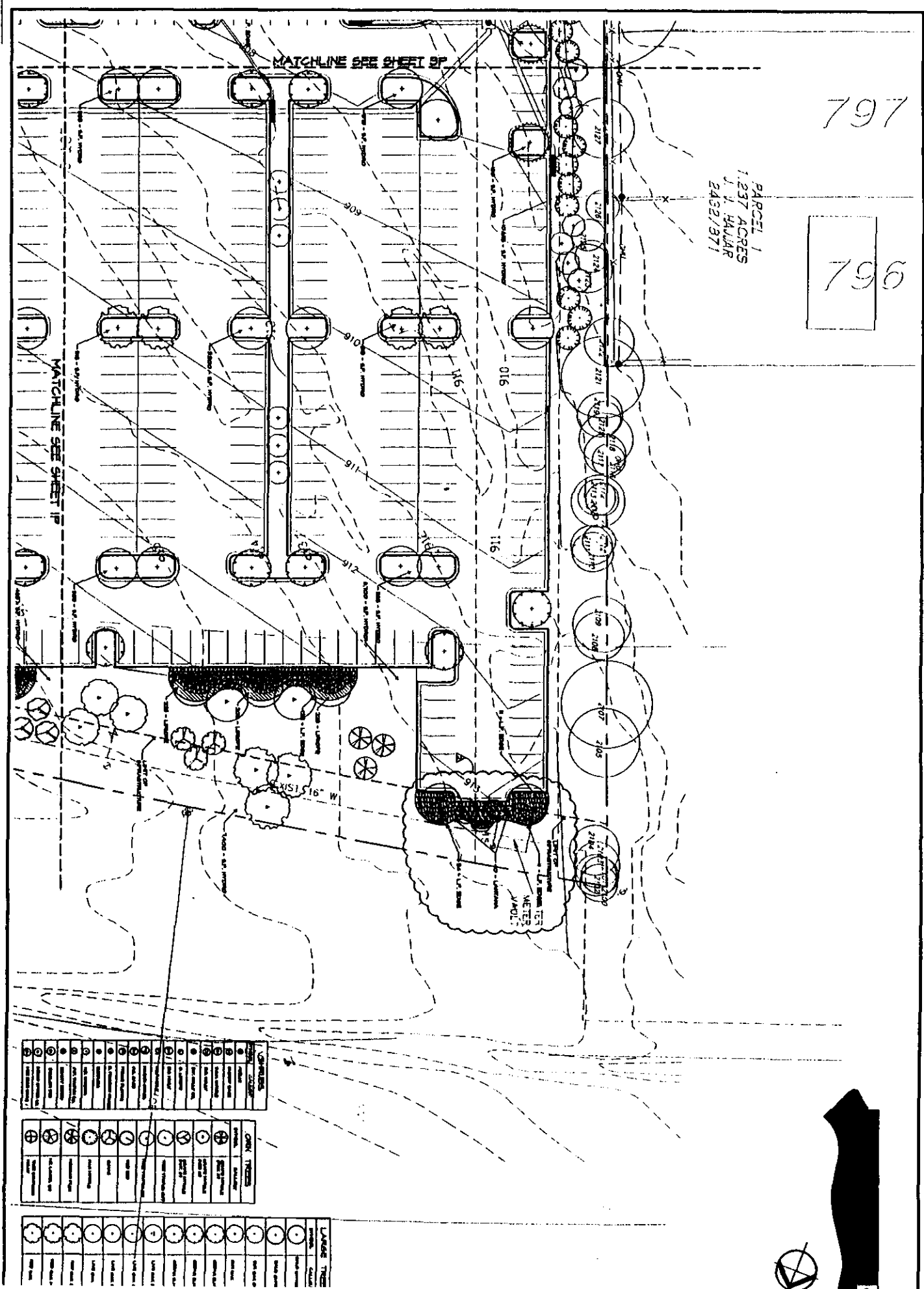
1	2	3	4	5	6	7	8	9	10	11	12	13	14	15	16	17	18	19	20	21	22	23	24	25	26	27	28	29	30	31	32	33	34	35	36	37	38	39	40	41	42	43	44	45	46	47	48	49	50	51	52	53	54	55	56	57	58	59	60	61	62	63	64	65	66	67	68	69	70	71	72	73	74	75	76	77	78	79	80	81	82	83	84	85	86	87	88	89	90	91	92	93	94	95	96	97	98	99	100
---	---	---	---	---	---	---	---	---	----	----	----	----	----	----	----	----	----	----	----	----	----	----	----	----	----	----	----	----	----	----	----	----	----	----	----	----	----	----	----	----	----	----	----	----	----	----	----	----	----	----	----	----	----	----	----	----	----	----	----	----	----	----	----	----	----	----	----	----	----	----	----	----	----	----	----	----	----	----	----	----	----	----	----	----	----	----	----	----	----	----	----	----	----	----	----	----	----	----	-----

1	2	3	4	5	6	7	8	9	10	11	12	13	14	15	16	17	18	19	20	21	22	23	24	25	26	27	28	29	30	31	32	33	34	35	36	37	38	39	40	41	42	43	44	45	46	47	48	49	50	51	52	53	54	55	56	57	58	59	60	61	62	63	64	65	66	67	68	69	70	71	72	73	74	75	76	77	78	79	80	81	82	83	84	85	86	87	88	89	90	91	92	93	94	95	96	97	98	99	100
---	---	---	---	---	---	---	---	---	----	----	----	----	----	----	----	----	----	----	----	----	----	----	----	----	----	----	----	----	----	----	----	----	----	----	----	----	----	----	----	----	----	----	----	----	----	----	----	----	----	----	----	----	----	----	----	----	----	----	----	----	----	----	----	----	----	----	----	----	----	----	----	----	----	----	----	----	----	----	----	----	----	----	----	----	----	----	----	----	----	----	----	----	----	----	----	----	----	----	-----

1	2	3	4	5	6	7	8	9	10	11	12	13	14	15	16	17	18	19	20	21	22	23	24	25	26	27	28	29	30	31	32	33	34	35	36	37	38	39	40	41	42	43	44	45	46	47	48	49	50	51	52	53	54	55	56	57	58	59	60	61	62	63	64	65	66	67	68	69	70	71	72	73	74	75	76	77	78	79	80	81	82	83	84	85	86	87	88	89	90	91	92	93	94	95	96	97	98	99	100
---	---	---	---	---	---	---	---	---	----	----	----	----	----	----	----	----	----	----	----	----	----	----	----	----	----	----	----	----	----	----	----	----	----	----	----	----	----	----	----	----	----	----	----	----	----	----	----	----	----	----	----	----	----	----	----	----	----	----	----	----	----	----	----	----	----	----	----	----	----	----	----	----	----	----	----	----	----	----	----	----	----	----	----	----	----	----	----	----	----	----	----	----	----	----	----	----	----	----	-----

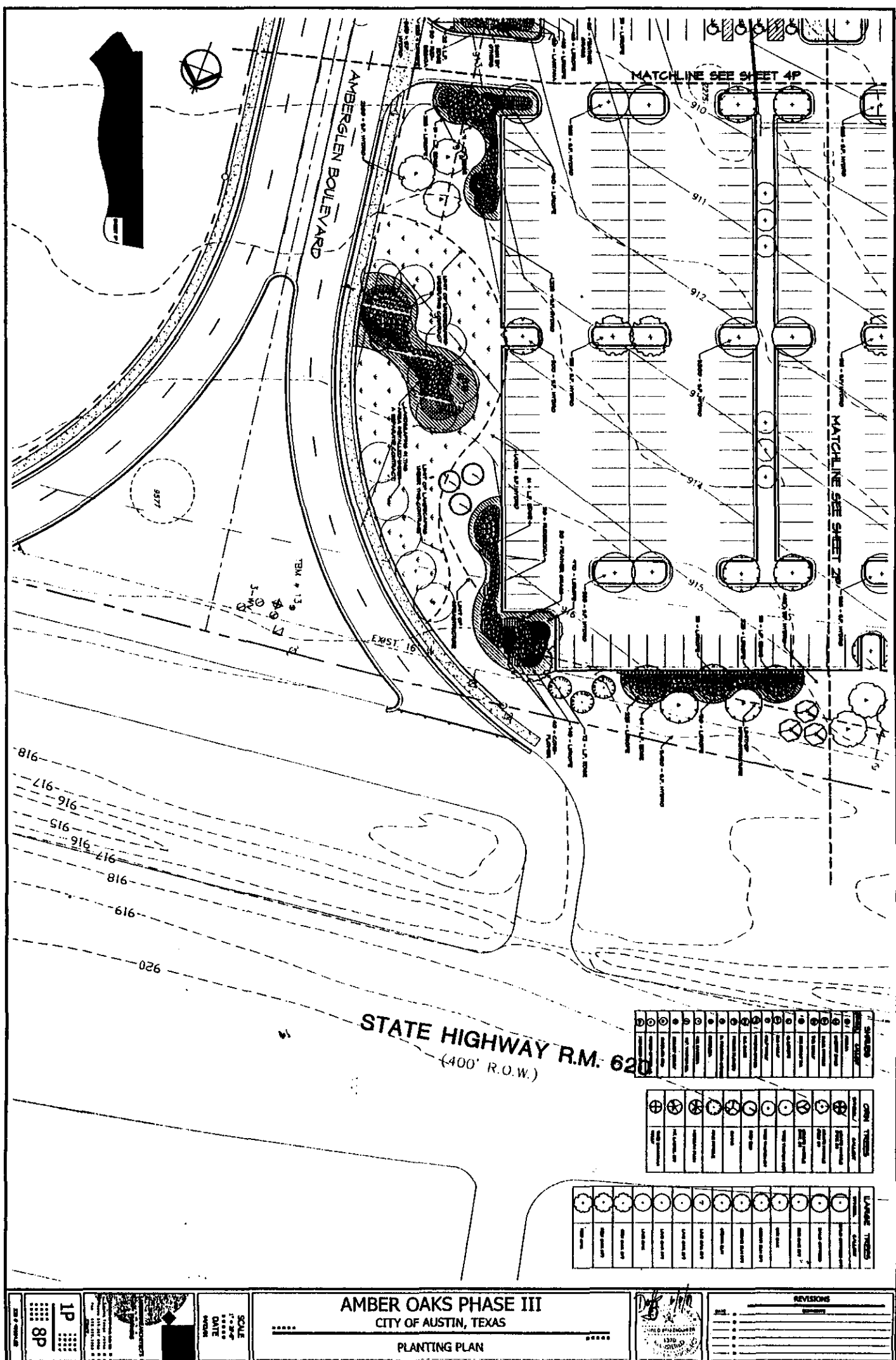
# RECORDERS MEMORANDUM

All or parts of the text on this page was not clearly legible for satisfactory recordation.



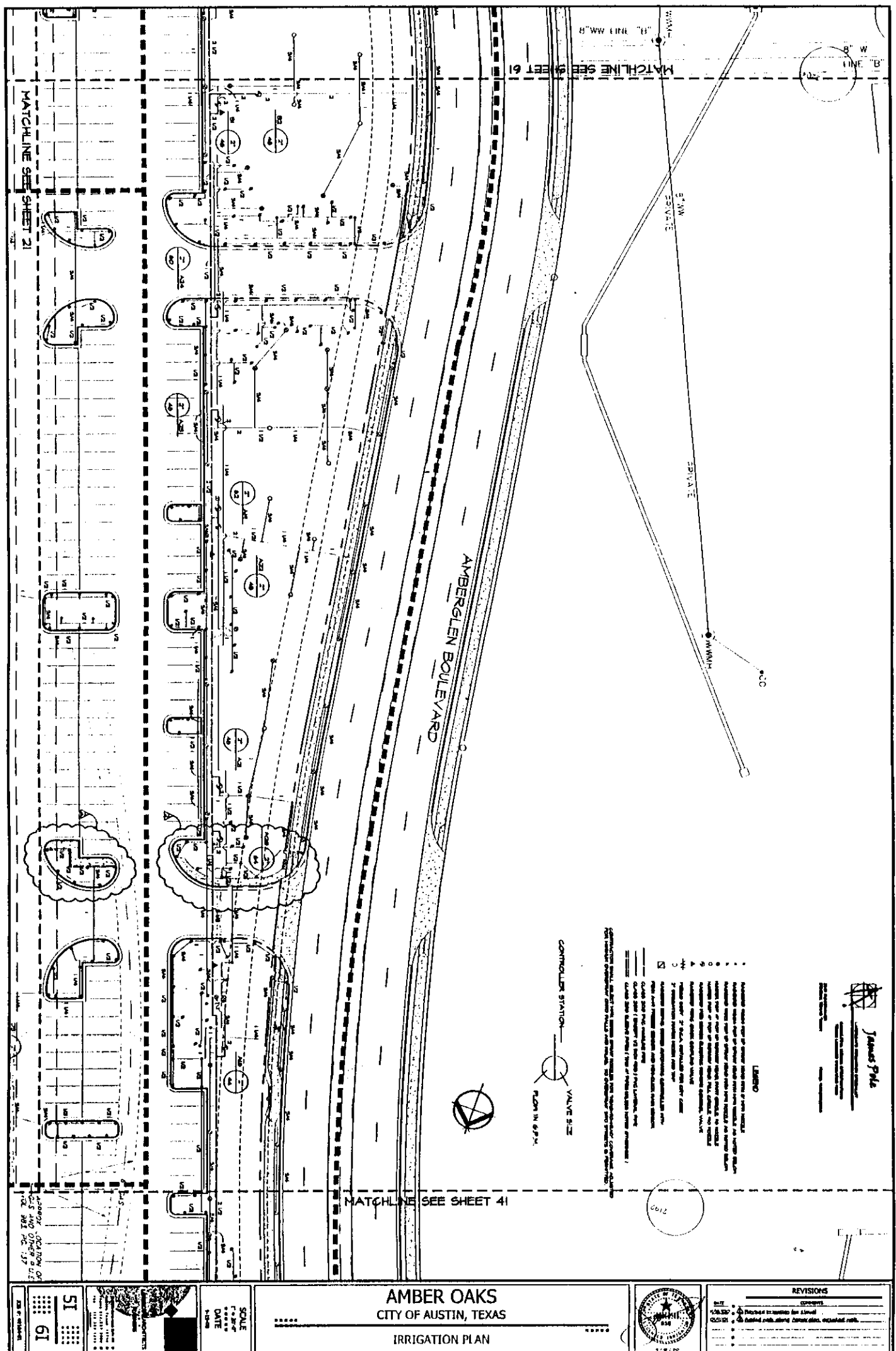
RECORDERS MEMORANDUM

All or parts of the text on this page was not clearly legible for satisfactory recordation.



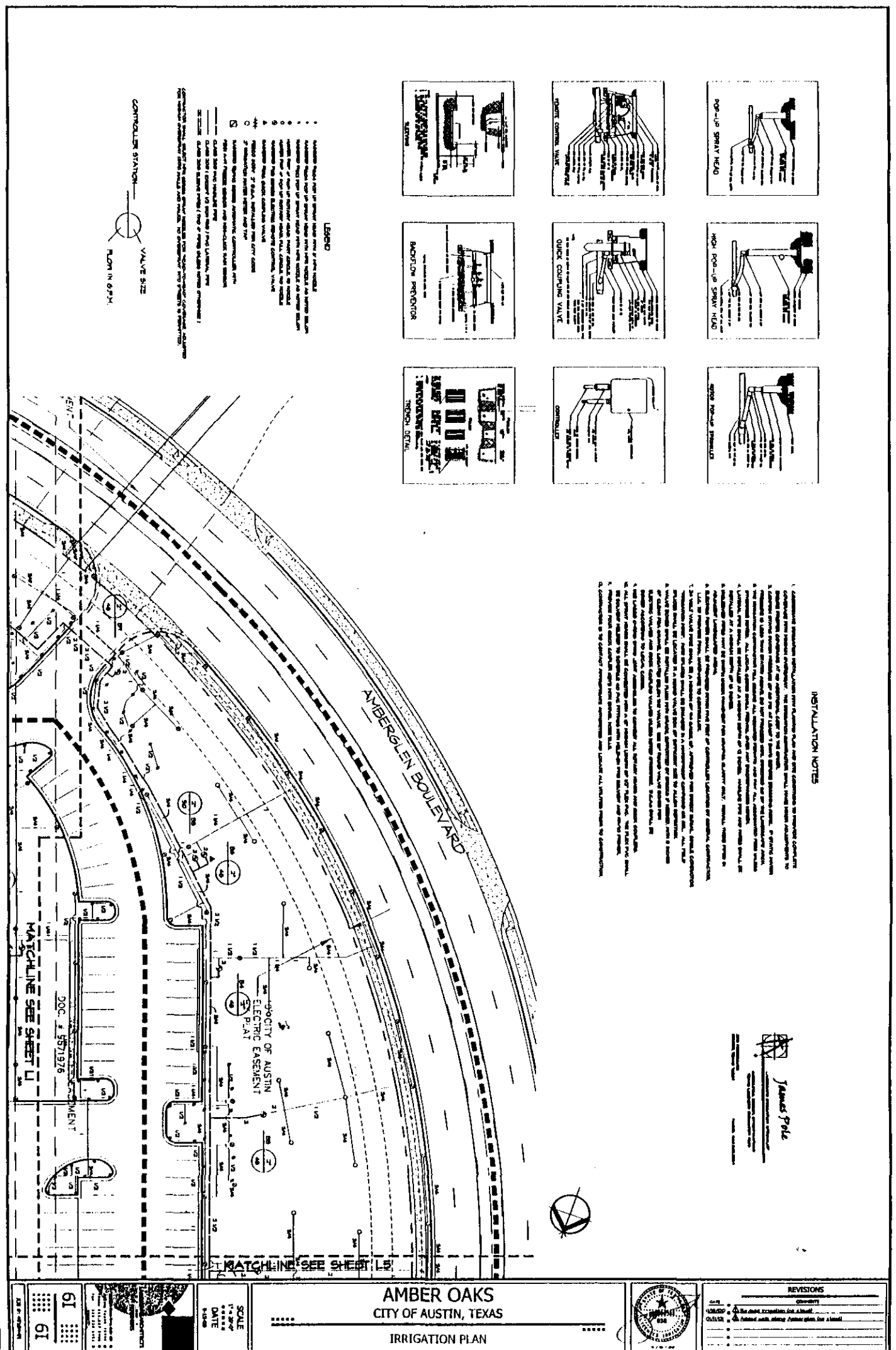
# RECORDERS MEMORANDUM

All or parts of the text on this page was not clearly legible for satisfactory recordation.



# RECORDERS MEMORANDUM

All or parts of the text on this page was not clearly legible for satisfactory recordation.

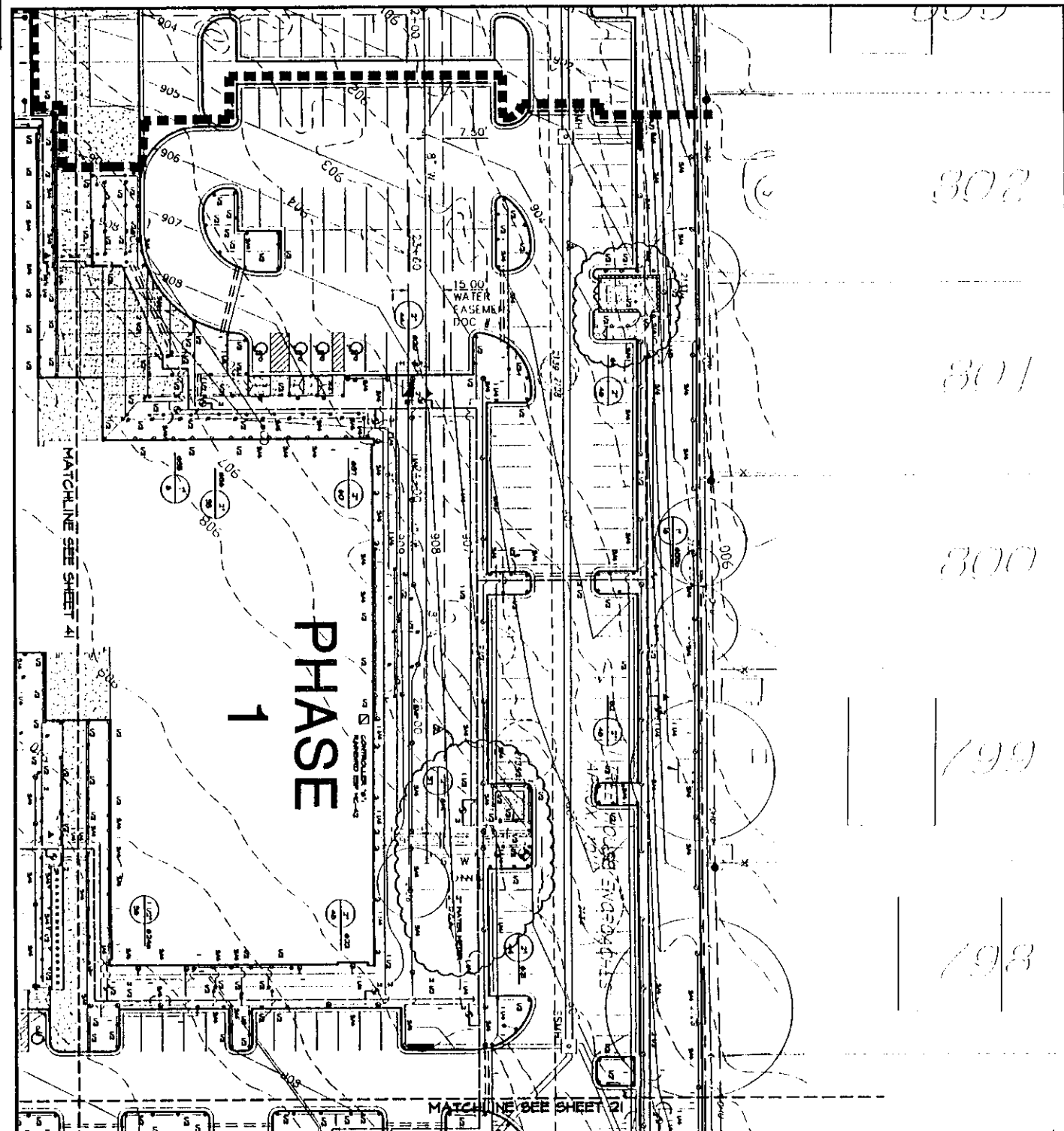




RECORDERS MEMORANDUM

All or parts of the text on this page was not clearly legible for satisfactory recordation.

C:\184152\184152.dwg Tue Jun 19 02:47:31 2001



302

301

300

299

298



James P. Hile  
Professional Engineer  
No. 12345  
State of Texas  
Exp. 12/31/2005  
Address: 1234 Main St., Austin, TX 78701  
Phone: (512) 123-4567  
Fax: (512) 123-4568  
Email: james.hile@jphile.com

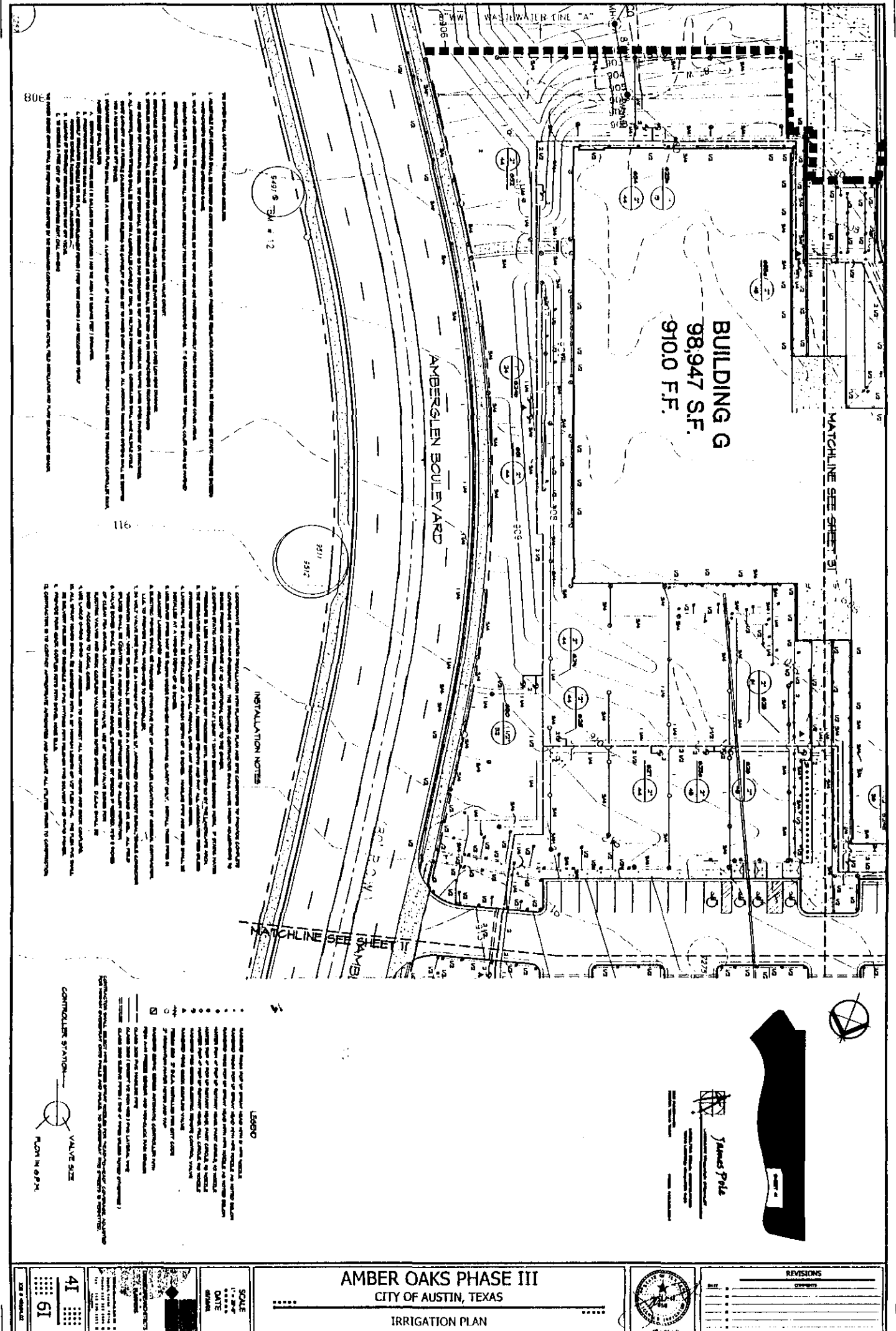
CONTROLLER STATION  
VALVE SIZE  
FLOW IN G.P.M.

- LEGEND
- 1. Irrigation system layout as shown on this plan.
  - 2. All valves shall be 1/2" NPT, except as noted.
  - 3. All valves shall be 1/2" NPT, except as noted.
  - 4. All valves shall be 1/2" NPT, except as noted.
  - 5. All valves shall be 1/2" NPT, except as noted.
  - 6. All valves shall be 1/2" NPT, except as noted.
  - 7. All valves shall be 1/2" NPT, except as noted.
  - 8. All valves shall be 1/2" NPT, except as noted.
  - 9. All valves shall be 1/2" NPT, except as noted.
  - 10. All valves shall be 1/2" NPT, except as noted.
  - 11. All valves shall be 1/2" NPT, except as noted.
  - 12. All valves shall be 1/2" NPT, except as noted.
  - 13. All valves shall be 1/2" NPT, except as noted.
  - 14. All valves shall be 1/2" NPT, except as noted.
  - 15. All valves shall be 1/2" NPT, except as noted.
  - 16. All valves shall be 1/2" NPT, except as noted.
  - 17. All valves shall be 1/2" NPT, except as noted.
  - 18. All valves shall be 1/2" NPT, except as noted.
  - 19. All valves shall be 1/2" NPT, except as noted.
  - 20. All valves shall be 1/2" NPT, except as noted.
  - 21. All valves shall be 1/2" NPT, except as noted.
  - 22. All valves shall be 1/2" NPT, except as noted.
  - 23. All valves shall be 1/2" NPT, except as noted.
  - 24. All valves shall be 1/2" NPT, except as noted.
  - 25. All valves shall be 1/2" NPT, except as noted.
  - 26. All valves shall be 1/2" NPT, except as noted.
  - 27. All valves shall be 1/2" NPT, except as noted.
  - 28. All valves shall be 1/2" NPT, except as noted.
  - 29. All valves shall be 1/2" NPT, except as noted.
  - 30. All valves shall be 1/2" NPT, except as noted.
  - 31. All valves shall be 1/2" NPT, except as noted.
  - 32. All valves shall be 1/2" NPT, except as noted.
  - 33. All valves shall be 1/2" NPT, except as noted.
  - 34. All valves shall be 1/2" NPT, except as noted.
  - 35. All valves shall be 1/2" NPT, except as noted.
  - 36. All valves shall be 1/2" NPT, except as noted.
  - 37. All valves shall be 1/2" NPT, except as noted.
  - 38. All valves shall be 1/2" NPT, except as noted.
  - 39. All valves shall be 1/2" NPT, except as noted.
  - 40. All valves shall be 1/2" NPT, except as noted.
  - 41. All valves shall be 1/2" NPT, except as noted.
  - 42. All valves shall be 1/2" NPT, except as noted.
  - 43. All valves shall be 1/2" NPT, except as noted.
  - 44. All valves shall be 1/2" NPT, except as noted.
  - 45. All valves shall be 1/2" NPT, except as noted.
  - 46. All valves shall be 1/2" NPT, except as noted.
  - 47. All valves shall be 1/2" NPT, except as noted.
  - 48. All valves shall be 1/2" NPT, except as noted.
  - 49. All valves shall be 1/2" NPT, except as noted.
  - 50. All valves shall be 1/2" NPT, except as noted.
  - 51. All valves shall be 1/2" NPT, except as noted.
  - 52. All valves shall be 1/2" NPT, except as noted.
  - 53. All valves shall be 1/2" NPT, except as noted.
  - 54. All valves shall be 1/2" NPT, except as noted.
  - 55. All valves shall be 1/2" NPT, except as noted.
  - 56. All valves shall be 1/2" NPT, except as noted.
  - 57. All valves shall be 1/2" NPT, except as noted.
  - 58. All valves shall be 1/2" NPT, except as noted.
  - 59. All valves shall be 1/2" NPT, except as noted.
  - 60. All valves shall be 1/2" NPT, except as noted.
  - 61. All valves shall be 1/2" NPT, except as noted.
  - 62. All valves shall be 1/2" NPT, except as noted.
  - 63. All valves shall be 1/2" NPT, except as noted.
  - 64. All valves shall be 1/2" NPT, except as noted.
  - 65. All valves shall be 1/2" NPT, except as noted.
  - 66. All valves shall be 1/2" NPT, except as noted.
  - 67. All valves shall be 1/2" NPT, except as noted.
  - 68. All valves shall be 1/2" NPT, except as noted.
  - 69. All valves shall be 1/2" NPT, except as noted.
  - 70. All valves shall be 1/2" NPT, except as noted.
  - 71. All valves shall be 1/2" NPT, except as noted.
  - 72. All valves shall be 1/2" NPT, except as noted.
  - 73. All valves shall be 1/2" NPT, except as noted.
  - 74. All valves shall be 1/2" NPT, except as noted.
  - 75. All valves shall be 1/2" NPT, except as noted.
  - 76. All valves shall be 1/2" NPT, except as noted.
  - 77. All valves shall be 1/2" NPT, except as noted.
  - 78. All valves shall be 1/2" NPT, except as noted.
  - 79. All valves shall be 1/2" NPT, except as noted.
  - 80. All valves shall be 1/2" NPT, except as noted.
  - 81. All valves shall be 1/2" NPT, except as noted.
  - 82. All valves shall be 1/2" NPT, except as noted.
  - 83. All valves shall be 1/2" NPT, except as noted.
  - 84. All valves shall be 1/2" NPT, except as noted.
  - 85. All valves shall be 1/2" NPT, except as noted.
  - 86. All valves shall be 1/2" NPT, except as noted.
  - 87. All valves shall be 1/2" NPT, except as noted.
  - 88. All valves shall be 1/2" NPT, except as noted.
  - 89. All valves shall be 1/2" NPT, except as noted.
  - 90. All valves shall be 1/2" NPT, except as noted.
  - 91. All valves shall be 1/2" NPT, except as noted.
  - 92. All valves shall be 1/2" NPT, except as noted.
  - 93. All valves shall be 1/2" NPT, except as noted.
  - 94. All valves shall be 1/2" NPT, except as noted.
  - 95. All valves shall be 1/2" NPT, except as noted.
  - 96. All valves shall be 1/2" NPT, except as noted.
  - 97. All valves shall be 1/2" NPT, except as noted.
  - 98. All valves shall be 1/2" NPT, except as noted.
  - 99. All valves shall be 1/2" NPT, except as noted.
  - 100. All valves shall be 1/2" NPT, except as noted.

RECORDERS MEMORANDUM

All or parts of the text on this page was not clearly legible for satisfactory recordation.

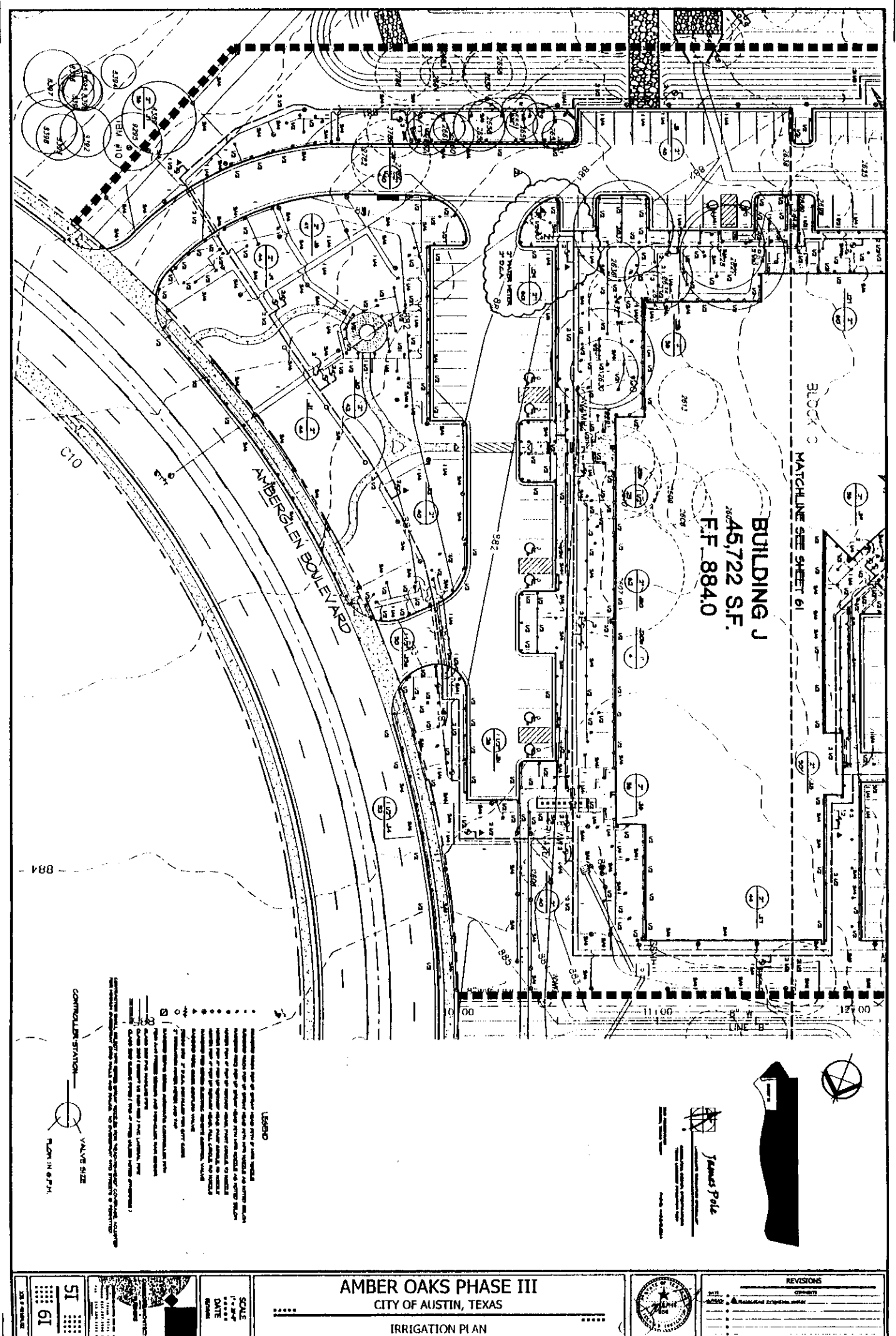
4 1304/00/100/000 000 000 10 10 10 00 00



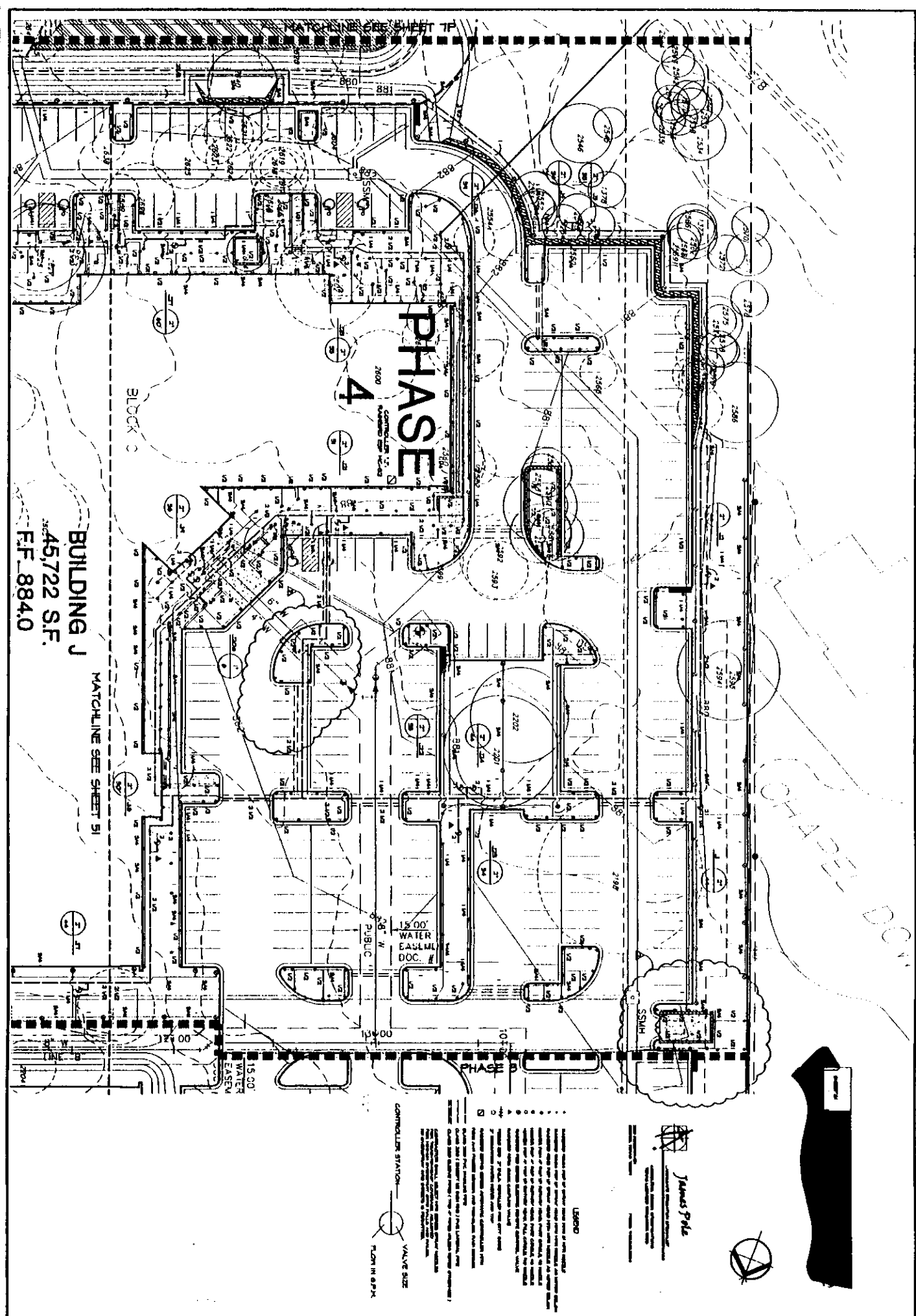
RECORDERS MEMORANDUM

All or parts of the text on this page was not clearly legible for satisfactory recordation.

\\s01na2\1161051.dwg Tue 5 15 42 07 14 2001

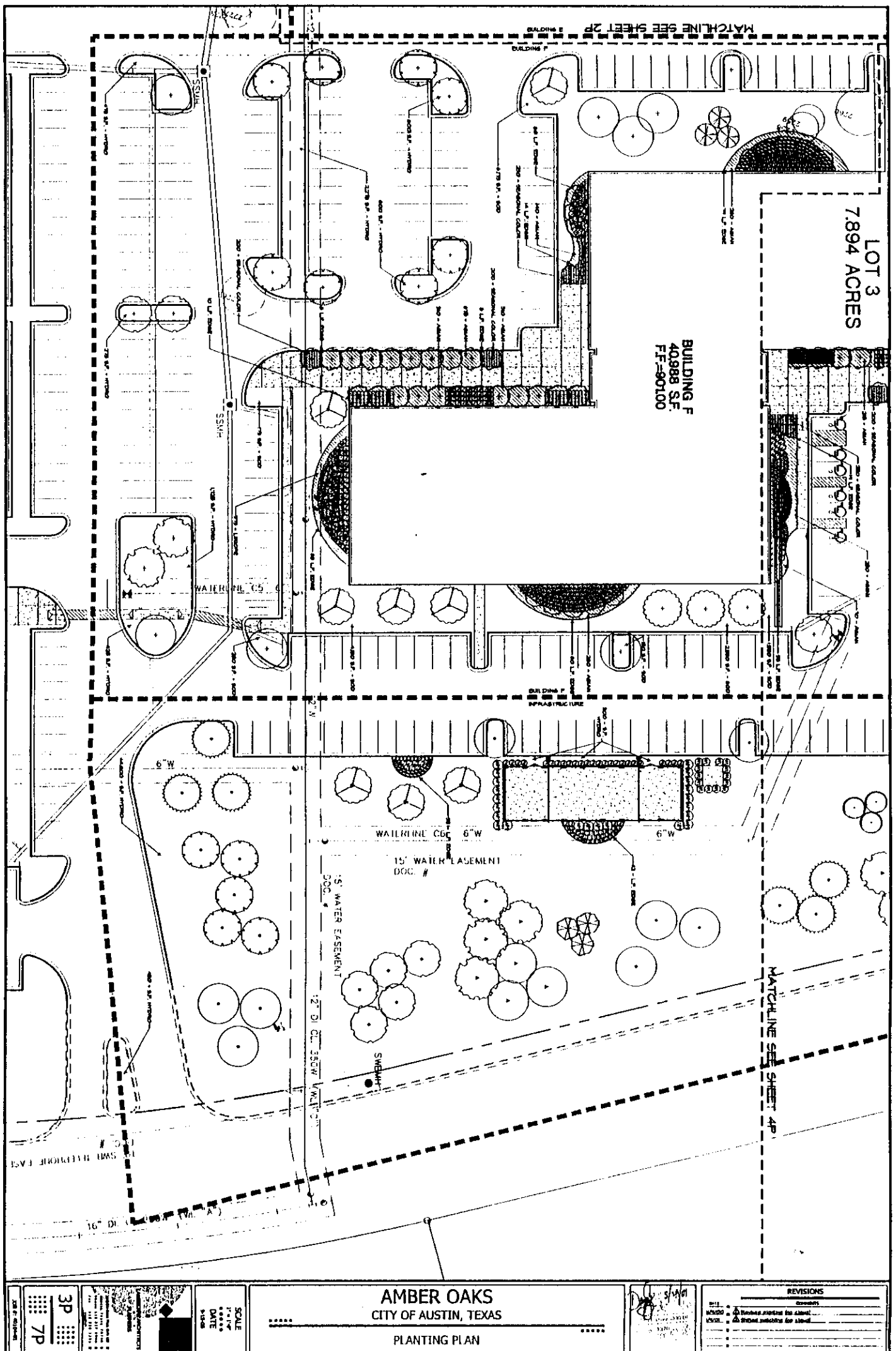


RECORDERS MEMORANDUM  
All or parts of the text on this page was not  
clearly legible for satisfactory recordation.



# RECORDERS MEMORANDUM

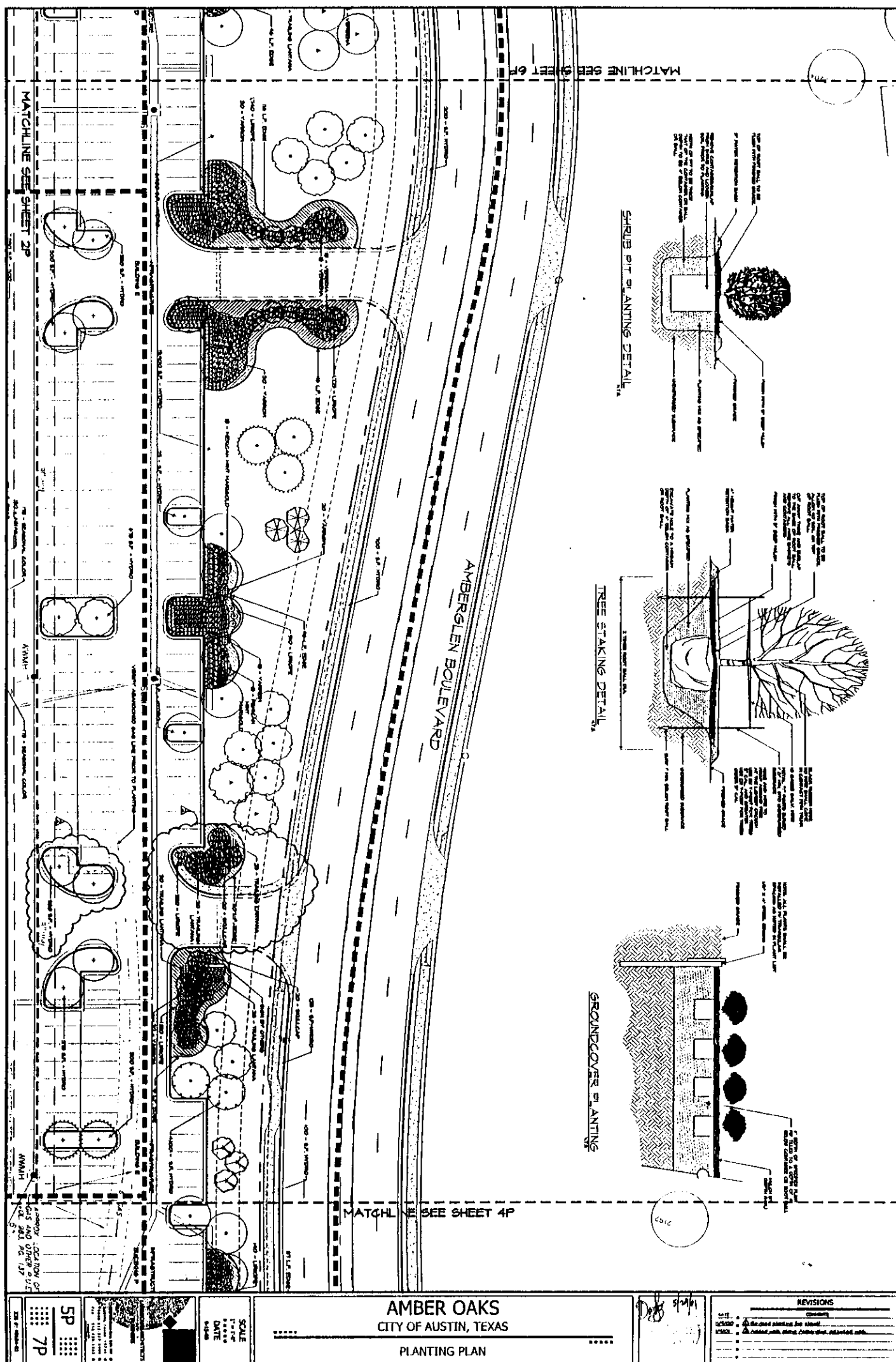
All or parts of the text on this page was not clearly legible for satisfactory recordation.





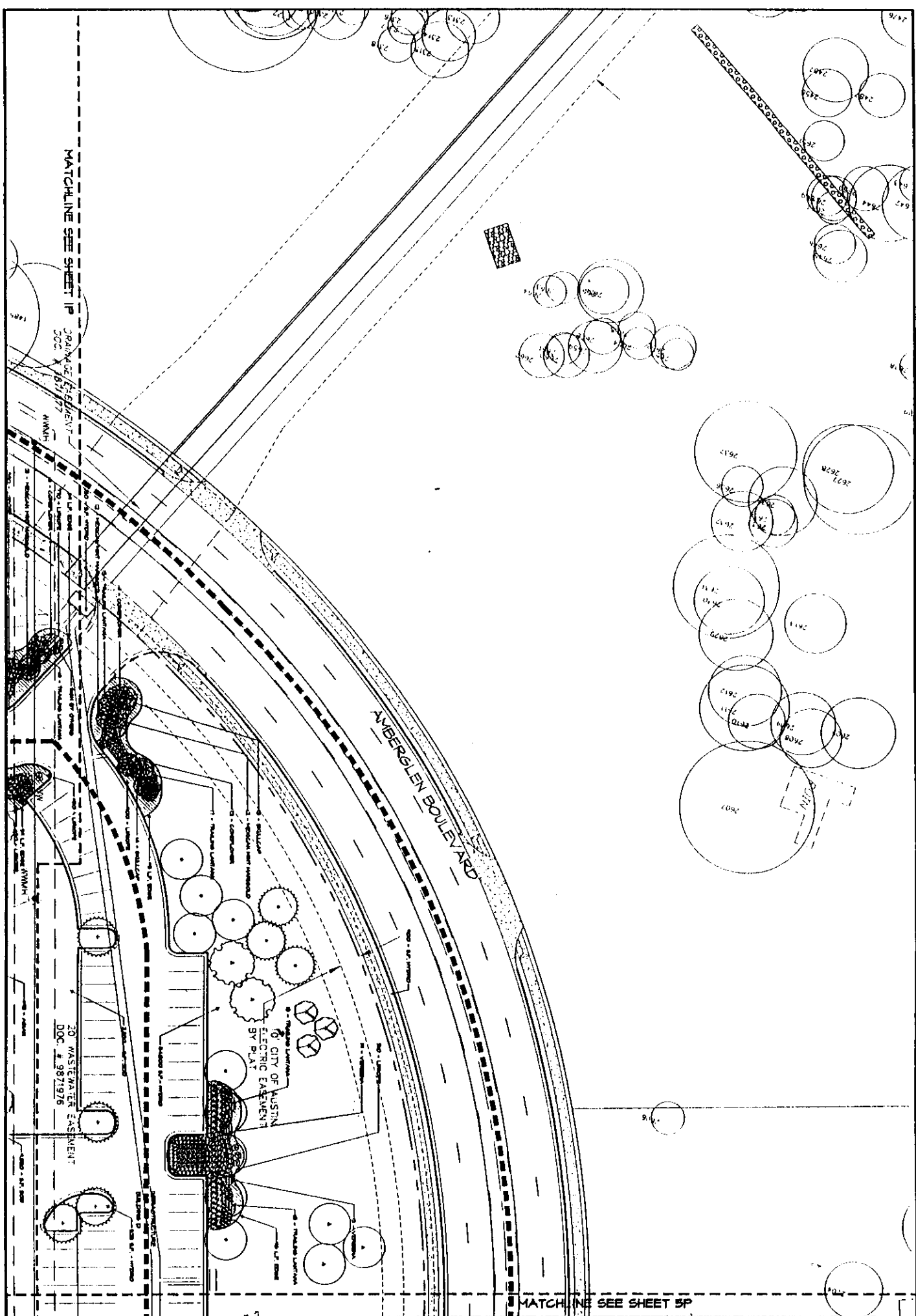
# RECORDERS MEMORANDUM

All or parts of the text on this page was not clearly legible for satisfactory recordation.



RECORDERS MEMORANDUM

All or parts of the text on this page was not  
clearly legible for satisfactory recordation.



6P

71

AMBER OAKS  
CITY OF AUSTIN, TEXAS

REVISIONS

NO.	DATE	DESCRIPTION
1	05/29/01	Revised showing for street
2	05/29/01	Revised showing for street



# RECORDERS MEMORANDUM

**All or parts of the text on this page was not  
clearly legible for satisfactory recordation.**

[illegible][illegible][illegible]

Inventory		Quantity	Estimated value	Estimated cost	Net A. Estimated
1	Raw material	100000	100000	100000	100000
2	Work in process	100000	100000	100000	100000
3	Finished goods	100000	100000	100000	100000
4	Land	100000	100000	100000	100000
5	Buildings	100000	100000	100000	100000
6	Equipment	100000	100000	100000	100000
7	Accounts receivable	100000	100000	100000	100000
8	Inventory	100000	100000	100000	100000
9	Accounts payable	100000	100000	100000	100000
10	Long term debt	100000	100000	100000	100000
11	Land	100000	100000	100000	100000
12	Buildings	100000	100000	100000	100000
13	Equipment	100000	100000	100000	100000
14	Accounts receivable	100000	100000	100000	100000
15	Inventory	100000	100000	100000	100000
16	Accounts payable	100000	100000	100000	100000
17	Long term debt	100000	100000	100000	100000
18	Land	100000	100000	100000	100000
19	Buildings	100000	100000	100000	100000
20	Equipment	100000	100000	100000	100000
21	Accounts receivable	100000	100000	100000	100000
22	Inventory	100000	100000	100000	100000
23	Accounts payable	100000	100000	100000	100000
24	Long term debt	100000	100000	100000	100000
25	Land	100000	100000	100000	100000
26	Buildings	100000	100000	100000	100000
27	Equipment	100000	100000	100000	100000
28	Accounts receivable	100000	100000	100000	100000
29	Inventory	100000	100000	100000	100000
30	Accounts payable	100000	100000	100000	100000
31	Long term debt	100000	100000	100000	100000
32	Land	100000	100000	100000	100000
33	Buildings	100000	100000	100000	100000
34	Equipment	100000	100000	100000	100000
35	Accounts receivable	100000	100000	100000	100000
36	Inventory	100000	100000	100000	100000
37	Accounts payable	100000	100000	100000	100000
38	Long term debt	100000	100000	100000	100000
39	Land	100000	100000	100000	100000
40	Buildings	100000	100000	100000	100000
41	Equipment	100000	100000	100000	100000
42	Accounts receivable	100000	100000	100000	100000
43	Inventory	100000	100000	100000	100000
44	Accounts payable	100000	100000	100000	100000
45	Long term debt	100000	100000	100000	100000
46	Land	100000	100000	100000	100000
47	Buildings	100000	100000	100000	100000
48	Equipment	100000	100000	100000	100000
49	Accounts receivable	100000	100000	100000	100000
50	Inventory	100000	100000	100000	100000
51	Accounts payable	100000	100000	100000	100000
52	Long term debt	100000	100000	100000	100000
53	Land	100000	100000	100000	100000
54	Buildings	100000	100000	100000	100000
55	Equipment	100000	100000	100000	100000
56	Accounts receivable	100000	100000	100000	100000
57	Inventory	100000	100000	100000	100000

BUILDING		CRON-GRATL			THREE	
EXTERIOR	INTERIOR	EXTERIOR	EXTERIOR	EXTERIOR	EXTERIOR	EXTERIOR
1	1	1	1	1	1	1
2	2	2	2	2	2	2
3	3	3	3	3	3	3
4	4	4	4	4	4	4
5	5	5	5	5	5	5
6	6	6	6	6	6	6
7	7	7	7	7	7	7
8	8	8	8	8	8	8
9	9	9	9	9	9	9
10	10	10	10	10	10	10
11	11	11	11	11	11	11
12	12	12	12	12	12	12
13	13	13	13	13	13	13
14	14	14	14	14	14	14
15	15	15	15	15	15	15
16	16	16	16	16	16	16
17	17	17	17	17	17	17
18	18	18	18	18	18	18
19	19	19	19	19	19	19
20	20	20	20	20	20	20
21	21	21	21	21	21	21
22	22	22	22	22	22	22
23	23	23	23	23	23	23
24	24	24	24	24	24	24
25	25	25	25	25	25	25
26	26	26	26	26	26	26
27	27	27	27	27	27	27
28	28	28	28	28	28	28
29	29	29	29	29	29	29
30	30	30	30	30	30	30
31	31	31	31	31	31	31
32	32	32	32	32	32	32
33	33	33	33	33	33	33
34	34	34	34	34	34	34
35	35	35	35	35	35	35
36	36	36	36	36	36	36
37	37	37	37	37	37	37
38	38	38	38	38	38	38
39	39	39	39	39	39	39
40	40	40	40	40	40	40
41	41	41	41	41	41	41
42	42	42	42	42	42	42
43	43	43	43	43	43	43
44	44	44	44	44	44	44
45	45	45	45	45	45	45
46	46	46	46	46	46	46
47	47	47	47	47	47	47
48	48	48	48	48	48	48
49	49	49	49	49	49	49
50	50	50	50	50	50	50
51	51	51	51	51	51	51
52	52	52	52	52	52	52
53	53	53	53	53	53	53
54	54	54	54	54	54	54
55	55	55	55	55	55	55
56	56	56	56	56	56	56
57	57	57	57	57	57	57
58	58	58	58	58	58	58
59	59	59	59	59	59	59
60	60	60	60	60	60	60
61	61	61	61	61	61	61
62	62	62	62	62	62	62
63	63	63	63	63	63	63
64	64	64	64	64	64	64

[illegible]

BENEFITING PARTY		CHARACTER		PROPERTY CLASS		USE OR OCCUPATION	
1	NAME OF BENEFITING PARTY	ADDRESS OF BENEFITING PARTY	CHARACTER OF PROPERTY	CLASS OF PROPERTY	USE OR OCCUPATION OF PROPERTY	DATE OF ACQUISITION	DATE OF DISPOSITION
2	NAME OF BENEFITING PARTY	ADDRESS OF BENEFITING PARTY	CHARACTER OF PROPERTY	CLASS OF PROPERTY	USE OR OCCUPATION OF PROPERTY	DATE OF ACQUISITION	DATE OF DISPOSITION
3	NAME OF BENEFITING PARTY	ADDRESS OF BENEFITING PARTY	CHARACTER OF PROPERTY	CLASS OF PROPERTY	USE OR OCCUPATION OF PROPERTY	DATE OF ACQUISITION	DATE OF DISPOSITION
4	NAME OF BENEFITING PARTY	ADDRESS OF BENEFITING PARTY	CHARACTER OF PROPERTY	CLASS OF PROPERTY	USE OR OCCUPATION OF PROPERTY	DATE OF ACQUISITION	DATE OF DISPOSITION
5	NAME OF BENEFITING PARTY	ADDRESS OF BENEFITING PARTY	CHARACTER OF PROPERTY	CLASS OF PROPERTY	USE OR OCCUPATION OF PROPERTY	DATE OF ACQUISITION	DATE OF DISPOSITION
6	NAME OF BENEFITING PARTY	ADDRESS OF BENEFITING PARTY	CHARACTER OF PROPERTY	CLASS OF PROPERTY	USE OR OCCUPATION OF PROPERTY	DATE OF ACQUISITION	DATE OF DISPOSITION
7	NAME OF BENEFITING PARTY	ADDRESS OF BENEFITING PARTY	CHARACTER OF PROPERTY	CLASS OF PROPERTY	USE OR OCCUPATION OF PROPERTY	DATE OF ACQUISITION	DATE OF DISPOSITION
8	NAME OF BENEFITING PARTY	ADDRESS OF BENEFITING PARTY	CHARACTER OF PROPERTY	CLASS OF PROPERTY	USE OR OCCUPATION OF PROPERTY	DATE OF ACQUISITION	DATE OF DISPOSITION
9	NAME OF BENEFITING PARTY	ADDRESS OF BENEFITING PARTY	CHARACTER OF PROPERTY	CLASS OF PROPERTY	USE OR OCCUPATION OF PROPERTY	DATE OF ACQUISITION	DATE OF DISPOSITION
10	NAME OF BENEFITING PARTY	ADDRESS OF BENEFITING PARTY	CHARACTER OF PROPERTY	CLASS OF PROPERTY	USE OR OCCUPATION OF PROPERTY	DATE OF ACQUISITION	DATE OF DISPOSITION

HONGKONG & SHANGHAI BANKING CORPORATION LIMITED			
Account 1	Symbol	Calendar	Calendar year / Settlement period / Settlement date
0	0	1999-01-01	1999-01-01
1	1	1999-01-01	1999-01-01
2	2	1999-01-01	1999-01-01
3	3	1999-01-01	1999-01-01
4	4	1999-01-01	1999-01-01
5	5	1999-01-01	1999-01-01
6	6	1999-01-01	1999-01-01
7	7	1999-01-01	1999-01-01
8	8	1999-01-01	1999-01-01
9	9	1999-01-01	1999-01-01
10	10	1999-01-01	1999-01-01
11	11	1999-01-01	1999-01-01
12	12	1999-01-01	1999-01-01
13	13	1999-01-01	1999-01-01
14	14	1999-01-01	1999-01-01
15	15	1999-01-01	1999-01-01
16	16	1999-01-01	1999-01-01
17	17	1999-01-01	1999-01-01
18	18	1999-01-01	1999-01-01
19	19	1999-01-01	1999-01-01
20	20	1999-01-01	1999-01-01
21	21	1999-01-01	1999-01-01
22	22	1999-01-01	1999-01-01
23	23	1999-01-01	1999-01-01
24	24	1999-01-01	1999-01-01
25	25	1999-01-01	1999-01-01
26	26	1999-01-01	1999-01-01
27	27	1999-01-01	1999-01-01
28	28	1999-01-01	1999-01-01
29	29	1999-01-01	1999-01-01
30	30	1999-01-01	1999-01-01
31	31	1999-01-01	1999-01-01
32	32	1999-01-01	1999-01-01
33	33	1999-01-01	1999-01-01
34	34	1999-01-01	1999-01-01
35	35	1999-01-01	1999-01-01
36	36	1999-01-01	1999-01-01
37	37	1999-01-01	1999-01-01
38	38	1999-01-01	1999-01-01
39	39	1999-01-01	1999-01-01
40	40	1999-01-01	1999-01-01
41	41	1999-01-01	1999-01-01
42	42	1999-01-01	1999-01-01
43	43	1999-01-01	1999-01-01
44	44	1999-01-01	1999-01-01
45	45	1999-01-01	1999-01-01
46	46	1999-01-01	1999-01-01
47	47	1999-01-01	1999-01-01
48	48	1999-01-01	1999-01-01
49	49	1999-01-01	1999-01-01
50	50	1999-01-01	1999-01-01
51	51	1999-01-01	1999-01-01
52	52	1999-01-01	1999-01-01
53	53	1999-01-01	1999-01-01
54	54	1999-01-01	1999-01-01
55	55	1999-01-01	1999-01-01
56	56	1999-01-01	1999-01-01
57	57	1999-01-01	1999-01-01
58	58	1999-01-01	1999-01-01
59	59	1999-01-01	1999-01-01
60	60	1999-01-01	1999-01-01
61	61	1999-01-01	1999-01-01
62	62	1999-01-01	1999-01-01
63	63	1999-01-01	1999-01-01
64	64	1999-01-01	1999-01-01
65	65	1999-01-01	1999-01-01
66	66	1999-01-01	1999-01-01
67	67	1999-01-01	1999-01-01
68	68	1999-01-01	1999-01-01
69	69	1999-01-01	1999-01-01
70	70	1999-01-01	1999-01-01
71	71	1999-01-01	1999-01-01
72	72	1999-01-01	1999-01-01
73			

[illegible]

No.	Category	Particulars	Amount	Remarks
1	1	1. 1st of 1st of 1st	1. 1st of 1st of 1st	1. 1st of 1st of 1st
2	2	2. 2nd of 2nd of 2nd	2. 2nd of 2nd of 2nd	2. 2nd of 2nd of 2nd
3	3	3. 3rd of 3rd of 3rd	3. 3rd of 3rd of 3rd	3. 3rd of 3rd of 3rd
4	4	4. 4th of 4th of 4th	4. 4th of 4th of 4th	4. 4th of 4th of 4th
5	5	5. 5th of 5th of 5th	5. 5th of 5th of 5th	5. 5th of 5th of 5th
6	6	6. 6th of 6th of 6th	6. 6th of 6th of 6th	6. 6th of 6th of 6th
7	7	7. 7th of 7th of 7th	7. 7th of 7th of 7th	7. 7th of 7th of 7th
8	8	8. 8th of 8th of 8th	8. 8th of 8th of 8th	8. 8th of 8th of 8th
9	9	9. 9th of 9th of 9th	9. 9th of 9th of 9th	9. 9th of 9th of 9th
10	10	10. 10th of 10th of 10th	10. 10th of 10th of 10th	10. 10th of 10th of 10th
11	11	11. 11th of 11th of 11th	11. 11th of 11th of 11th	11. 11th of 11th of 11th
12	12	12. 12th of 12th of 12th	12. 12th of 12th of 12th	12. 12th of 12th of 12th
13	13	13. 13th of 13th of 13th	13. 13th of 13th of 13th	13. 13th of 13th of 13th
14	14	14. 14th of 14th of 14th	14. 14th of 14th of 14th	14. 14th of 14th of 14th
15	15	15. 15th of 15th of 15th	15. 15th of 15th of 15th	15. 15th of 15th of 15th
16	16	16. 16th of 16th of 16th	16. 16th of 16th of 16th	16. 16th of 16th of 16th
17	17	17. 17th of 17th of 17th	17. 17th of 17th of 17th	17. 17th of 17th of 17th
18	18	18. 18th of 18th of 18th	18. 18th of 18th of 18th	18. 18th of 18th of 18th
19	19	19. 19th of 19th of 19th	19. 19th of 19th of 19th	19. 19th of 19th of 19th
20	20	20. 20th of 20th of 20th	20. 20th of 20th of 20th	20. 20th of 20th of 20th
21	21	21. 21st of 21st of 21st	21. 21st of 21st of 21st	21. 21st of 21st of 21st
22	22	22. 22nd of 22nd of 22nd	22. 22nd of 22nd of 22nd	22. 22nd of 22nd of 22nd
23	23	23. 23rd of 23rd of 23rd	23. 23rd of 23rd of 23rd	23. 23rd of 23rd of 23rd
24	24	24. 24th of 24th of 24th	24. 24th of 24th of 24th	24. 24th of 24th of 24th
25	25	25. 25th of 25th of 25th	25. 25th of 25th of 25th	25. 25th of 25th of 25th
26	26	26. 26th of 26th of 26th	26. 26th of 26th of 26th	26. 26th of 26th of 26th
27	27	27. 27th of 27th of 27th	27. 27th of 27th of 27th	27. 27th of 27th of 27th
28	28	28. 28th of 28th of 28th	28. 28th of 28th of 28th	28. 28th of 28th of 28th
29	29	29. 29th of 29th of 29th	29. 29th of 29th of 29th	29. 29th of 29th of 29th
30	30	30. 30th of 30th of 30th	30. 30th of 30th of 30th	30. 30th of 30th of 30th
31	31	31. 31st of 31st of 31st	31. 31st of 31st of 31st	31. 31st of 31st of 31st
32	32	32. 32nd of 32nd of 32nd	32. 32nd of 32nd of 32nd	32. 32nd of 32nd of 32nd
33	33	33. 33rd of 33rd of 33rd	33. 33rd of 33rd of 33rd	33. 33rd of 33rd of 33rd
34	34	34. 34th of 34th of 34th	34. 34th of 34th of 34th	34. 34th of 34th of 34th
35	35	35. 35th of 35th of 35th	35. 35th of 35th of 35th	35. 35th of 35th of 35th
36	36	36. 36th of 36th of 36th	36. 36th of 36th of 36th	36. 36th of 36th of 36th
37	37	37. 37th of 37th of 37th	37. 37th of 37th of 37th	37. 37th of 37th of 37th
38	38	38. 38th of 38th of 38th	38. 38th of 38th of 38th	38. 38th of 38th of 38th
39	39	39. 39th of 39th of 39th	39. 39th of 39th of 39th	39. 39th of 39th of 39th
40	40	40. 40th of 40th of 40th	40. 40th of 40th of 40th	40. 40th of 40th of 40th
41	41	41. 41st of 41st of 41st	41. 41st of 41st of 41st	41. 41st of 41st of 41st
42	42	42. 42nd of 42nd of 42nd	42. 42nd of 42nd of 42nd	42. 42nd of 42nd of 42nd
43	43	43. 43rd of 43rd of 43rd	43. 43rd of 43rd of 43rd	43. 43rd of 43rd of 43rd
44	44	44. 44th of 44th of 44th	44. 44th of 44th of 44th	44. 44th of 44th of 44th
45	45	45. 45th of 45th of 45th	45. 45th of 45th of 45th	45. 45th of 45th of 45th
46	46	46		

NO.	NAME	DATE	TIME	LOCATION	REMARKS
1	Mr. A. B. C.	10/10/10	10:00 AM	Room 101	Good
2	Mr. D. E. F.	10/10/10	10:00 AM	Room 101	Good
3	Mr. G. H. I.	10/10/10	10:00 AM	Room 101	Good
4	Mr. J. K. L.	10/10/10	10:00 AM	Room 101	Good
5	Mr. M. N. O.	10/10/10	10:00 AM	Room 101	Good
6	Mr. P. Q. R.	10/10/10	10:00 AM	Room 101	Good
7	Mr. S. T. U.	10/10/10	10:00 AM	Room 101	Good
8	Mr. V. W. X.	10/10/10	10:00 AM	Room 101	Good
9	Mr. Y. Z. A.	10/10/10	10:00 AM	Room 101	Good
10	Mr. B. C. D.	10/10/10	10:00 AM	Room 101	Good
11	Mr. E. F. G.	10/10/10	10:00 AM	Room 101	Good
12	Mr. H. I. J.	10/10/10	10:00 AM	Room 101	Good
13	Mr. K. L. M.	10/10/10	10:00 AM	Room 101	Good
14	Mr. N. O. P.	10/10/10	10:00 AM	Room 101	Good
15	Mr. Q. R. S.	10/10/10	10:00 AM	Room 101	Good
16	Mr. T. U. V.	10/10/10	10:00 AM	Room 101	Good
17	Mr. W. X. Y.	10/10/10	10:00 AM	Room 101	Good
18	Mr. Z. A. B.	10/10/10	10:00 AM	Room 101	Good
19	Mr. C. D. E.	10/10/10	10:00 AM	Room 101	Good
20	Mr. F. G. H.	10/10/10	10:00 AM	Room 101	Good
21	Mr. I. J. K.	10/10/10	10:00 AM	Room 101	Good
22	Mr. L. M. N.	10/10/10	10:00 AM	Room 101	Good
23	Mr. O. P. Q.	10/10/10	10:00 AM	Room 101	Good
24	Mr. R. S. T.	10/10/10	10:00 AM	Room 101	Good
25	Mr. U. V. W.	10/10/10	10:00 AM	Room 101	Good
26	Mr. X. Y. Z.	10/10/10	10:00 AM	Room 101	Good
27	Mr. A. B. C.	10/10/10	10:00 AM	Room 101	Good
28	Mr. D. E. F.	10/10/10	10:00 AM	Room 101	Good
29	Mr. G. H. I.	10/10/10	10:00 AM	Room 101	Good
30	Mr. J. K. L.	10/10/10	10:00 AM	Room 101	Good
31	Mr. M. N. O.	10/10/10	10:00 AM	Room 101	Good
32	Mr. P. Q. R.	10/10/10	10:00 AM	Room 101	Good
33	Mr. S. T. U.	10/10/10	10:00 AM	Room 101	Good
34	Mr. V. W. X.	10/10/10	10:00 AM	Room 101	Good
35	Mr. Y. Z. A.	10/10/10	10:00 AM	Room 101	Good
36	Mr. B. C. D.	10/10/10	10:00 AM	Room 101	Good
37	Mr. E. F. G.	10/10/10	10:00 AM	Room 101	Good
38	Mr. H. I. J.	10/10/10	10:00 AM	Room 101	Good
39	Mr. K. L. M.	10/10/10	10:00 AM	Room 101	Good
40	Mr. N. O. P.	10/10/10	10:00 AM	Room 101	Good
41	Mr. Q. R. S.	10/10/10	10:00 AM	Room 101	Good
42	Mr. T. U. V.	10/10/10	10:00 AM	Room 101	Good
43	Mr. W. X. Y.	10/10/10	10:00 AM	Room 101	Good
44	Mr. Z. A. B.	10/10/10	10:00 AM	Room 101	Good
45	Mr. C. D. E.	10/10/10	10:00 AM	Room 101	Good
46	Mr. F. G. H.	10/10/10	10:00 AM	Room 101	Good
47	Mr. I. J. K.	10/10/10	10:00 AM	Room 101	Good
48	Mr. L. M. N.	10/10/10	10:00 AM	Room 101	Good
49	Mr. O. P. Q.	10/10/10	10:00 AM	Room 101	Good
50	Mr. R. S. T.	10/10/10	10:00 AM	Room 101	Good
51	Mr. U. V. W.	10/10/10	10:00 AM	Room 101	Good
52	Mr. X. Y. Z.	10/10/10	10:00 AM	Room 101	Good
53	Mr. A. B. C.	10/10/10	10:00 AM	Room 101	Good
54	Mr. D. E. F.	10/10/10	10:00 AM	Room 101	Good
55	Mr. G. H. I.	10/10/10	10:00 AM	Room 101	Good
56	Mr. J. K. L.	10/10/10	10:00 AM	Room 101	Good
5					

INFLUENZA VACCINATION		5/10/2005		ALL past Influenza	
DATE	CONTRACT	CONTRACT NAME	EXPIRATION DATE	DATE	REMARKS
1	1	INFLUENZA	31/03/2006	1	1
2	2	INFLUENZA	31/03/2006	2	2
3	3	INFLUENZA	31/03/2006	3	3
4	4	INFLUENZA	31/03/2006	4	4
5	5	INFLUENZA	31/03/2006	5	5
6	6	INFLUENZA	31/03/2006	6	6
7	7	INFLUENZA	31/03/2006	7	7
8	8	INFLUENZA	31/03/2006	8	8
9	9	INFLUENZA	31/03/2006	9	9
10	10	INFLUENZA	31/03/2006	10	10
11	11	INFLUENZA	31/03/2006	11	11
12	12	INFLUENZA	31/03/2006	12	12
13	13	INFLUENZA	31/03/2006	13	13
14	14	INFLUENZA	31/03/2006	14	14
15	15	INFLUENZA	31/03/2006	15	15
16	16	INFLUENZA	31/03/2006	16	16
17	17	INFLUENZA	31/03/2006	17	17
18	18	INFLUENZA	31/03/2006	18	18
19	19	INFLUENZA	31/03/2006	19	19
20	20	INFLUENZA	31/03/2006	20	20
21	21	INFLUENZA	31/03/2006	21	21
22	22	INFLUENZA	31/03/2006	22	22
23	23	INFLUENZA	31/03/2006	23	23
24	24	INFLUENZA	31/03/2006	24	24
25	25	INFLUENZA	31/03/2006	25	25
26	26	INFLUENZA	31/03/2006	26	26
27	27	INFLUENZA	31/03/2006	27	27
28	28	INFLUENZA	31/03/2006	28	28
29	29	INFLUENZA	31/03/2006	29	29
30	30	INFLUENZA	31/03/2006	30	30
31	31	INFLUENZA	31/03/2006	31	31
32	32	INFLUENZA	31/03/2006	32	32
33	33	INFLUENZA	31/03/2006	33	33
34	34	INFLUENZA	31/03/2006	34	34
35	35	INFLUENZA	31/03/2006	35	35
36	36	INFLUENZA	31/03/2006	36	36
37	37	INFLUENZA	31/03/2006	37	37
38	38	INFLUENZA	31/03/2006	38	38
39	39	INFLUENZA	31/03/2006	39	39
40	40	INFLUENZA	31/03/2006	40	40
41	41	INFLUENZA	31/03/2006	41	41
42	42	INFLUENZA	31/03/2006	42	42
43	43	INFLUENZA	31/03/2006	43	43
44	44	INFLUENZA	31/03/2006	44	44
45	45	INFLUENZA	31/03/2006	45	45
46	46	INFLUENZA	31/03/2006	46	46
47	47	INFLUENZA	31/03/2006	47	47
48	48	INFLUENZA	31/03/2006	48	48
49	49	INFLUENZA	31/03/2006	49	49
50	50	INFLUENZA	31/03/2006	50	50
51	51	INFLUENZA	31/03/2006	51	51
52	52	INFLUENZA	31/03/2006	52	52
53	53	INFLUENZA	31/03/2006	53	53
54	54	INFLUENZA	31/03/2006	54	54
55	55	INFLUENZA	31/03/2006	55	55
56	56	INFLUENZA	31/03/2006	56	56
57	57	INFLUENZA	31/03/2006	57	57
58	58	INFLUENZA	31/03/2006	58	58
59	59	INFLUENZA	31/03/2006	59	59
60	60	INFLUENZA	31/03/2006	60	60
61	61	INFLUENZA	31/03/2006	61	61
62	62	INFLUENZA	31/03/20		

BUILDING		SKINCOVER / RESININS		EOL AND CEMENTUM	
SKINCOVER TYPE	CATALYST	CEMENTUM TYPE	SKINCOVER TYPE	SKINCOVER TYPE	SKINCOVER TYPE
1. 2. 3. 4. 5. 6. 7. 8. 9. 10. 11. 12. 13. 14. 15. 16. 17. 18. 19. 20. 21. 22. 23. 24. 25. 26. 27. 28. 29. 30. 31. 32. 33. 34. 35. 36. 37. 38. 39. 40. 41. 42. 43. 44. 45. 46. 47. 48. 49. 50. 51. 52. 53. 54. 55. 56. 57. 58. 59. 60. 61. 62. 63. 64. 65. 66. 67. 68. 69. 70. 71. 72. 73. 74. 75. 76. 77. 78. 79. 80. 81. 82. 83. 84. 85. 86. 87. 88. 89. 90. 91. 92. 93. 94. 95. 96. 97. 98. 99. 100.					

Call Number		Author	Title	Year	Notes
1	100	100	100	100	100
2	200	200	200	200	200
3	300	300	300	300	300
4	400	400	400	400	400
5	500	500	500	500	500
6	600	600	600	600	600
7	700	700	700	700	700
8	800	800	800	800	800
9	900	900	900	900	900

Model	1000	Unit(s)	1	Net Weight	10.00 kg	or less	or less
		Volume (liters)	1000	Net Volume	1000	liters	or less
Notes	1. The above information is for information only.						

[illegible][illegible][illegible]

Lab	Lab address	Lab phone	Lab fax	Lab e-mail	Lab website
1	2	3	4	5	6

Q	Q	Q	Q	Q	Q
1	2	3	4	5	6
Q1	Q2	Q3	Q4	Q5	Q6
Q7	Q8	Q9	Q10	Q11	Q12
Q13	Q14	Q15	Q16	Q17	Q18
Q19	Q20	Q21	Q22	Q23	Q24
Q25	Q26	Q27	Q28	Q29	Q30
Q31	Q32	Q33	Q34	Q35	Q36
Q37	Q38	Q39	Q40	Q41	Q42
Q43	Q44	Q45	Q46	Q47	Q48
Q49	Q50	Q51	Q52	Q53	Q54
Q55	Q56	Q57	Q58	Q59	Q60
Q61	Q62	Q63	Q64	Q65	Q66
Q67	Q68	Q69	Q70	Q71	Q72
Q73	Q74	Q75	Q76	Q77	Q78
Q79	Q80	Q81	Q82	Q83	Q84
Q85	Q86	Q87	Q88	Q89	Q90
Q91	Q92	Q93	Q94	Q95	Q96
Q97	Q98	Q99	Q100	Q101	Q102
Q103	Q104	Q105	Q106	Q107	Q108
Q109	Q110	Q111	Q112	Q113	Q114
Q115	Q116	Q117	Q118	Q119	Q120
Q121	Q122	Q123	Q124	Q125	Q126
Q127	Q128	Q129	Q130	Q131	Q132
Q133	Q134	Q135	Q136	Q137	Q138
Q139	Q140	Q141	Q142	Q143	Q144
Q145	Q146	Q147	Q148	Q149	Q150
Q151	Q152	Q153	Q154	Q155	Q156
Q157	Q158	Q159	Q160	Q161	Q162
Q163	Q164	Q165	Q166	Q167	Q168
Q169	Q170	Q171	Q172	Q173	Q174
Q175	Q176	Q177	Q178	Q179	Q180
Q181	Q182	Q183	Q184	Q185	Q186
Q187	Q188	Q189	Q190	Q191	Q192
Q193	Q194	Q195	Q196	Q197	Q198
Q199	Q200	Q201	Q202	Q203	Q204
Q205	Q206	Q207	Q208	Q209	Q210
Q211	Q212	Q213	Q214	Q215	Q216
Q217	Q218	Q219	Q220	Q221	Q222
Q223	Q224	Q225	Q226	Q227	Q228
Q229	Q230	Q231	Q232	Q233	Q234
Q235	Q236	Q237	Q238	Q239	Q240
Q241	Q242	Q243	Q244	Q245	Q246
Q247	Q248	Q249	Q250	Q251	Q252
Q253	Q254	Q255	Q256	Q257	Q258
Q259	Q260	Q261	Q262	Q263	Q264
Q265	Q266	Q267	Q268	Q269	Q270
Q271	Q272	Q273	Q274	Q275	Q276
Q277	Q278	Q279	Q280	Q281	Q282
Q283	Q284	Q285	Q286	Q287	Q288
Q289	Q290	Q291	Q292	Q293	Q294
Q295	Q296	Q297	Q298	Q299	Q300
Q301	Q302	Q303	Q304	Q305	Q306
Q307	Q308	Q309	Q310	Q311	Q312
Q313	Q314	Q315	Q316	Q317	Q318
Q319	Q320	Q321	Q322	Q323	Q324
Q325	Q326	Q327	Q328	Q329	Q330
Q331	Q332	Q333	Q334	Q335	Q336
Q337	Q338	Q339	Q340	Q341	Q342
Q343	Q344	Q345	Q346	Q347	Q348
Q349	Q350	Q351	Q352	Q353	Q354
Q355	Q356	Q357	Q358	Q359	Q360
Q361	Q362	Q363	Q364	Q365	Q366

BUILDING #		MISCELLANEOUS
any	1 <sup>st</sup> floor	1 <sup>st</sup> basement main wing 1 <sup>st</sup> & 2 <sup>nd</sup> floor main wing & lobby
any	2 <sup>nd</sup> floor	2 <sup>nd</sup> floor wing 1
any	3 <sup>rd</sup> floor	3 <sup>rd</sup> floor wing 1
any	4 <sup>th</sup> floor	4 <sup>th</sup> floor wing 1
any	5 <sup>th</sup> floor	5 <sup>th</sup> floor wing 1
any	6 <sup>th</sup> floor	6 <sup>th</sup> floor wing 1
any	7 <sup>th</sup> floor	7 <sup>th</sup> floor wing 1
any	8 <sup>th</sup> floor	8 <sup>th</sup> floor wing 1
any	9 <sup>th</sup> floor	9 <sup>th</sup> floor wing 1
any	10 <sup>th</sup> floor	10 <sup>th</sup> floor wing 1
any	11 <sup>th</sup> floor	11 <sup>th</sup> floor wing 1
any	12 <sup>th</sup> floor	12 <sup>th</sup> floor wing 1
any	13 <sup>th</sup> floor	13 <sup>th</sup> floor wing 1
any	14 <sup>th</sup> floor	14 <sup>th</sup> floor wing 1
any	15 <sup>th</sup> floor	15 <sup>th</sup> floor wing 1
any	16 <sup>th</sup> floor	16 <sup>th</sup> floor wing 1
any	17 <sup>th</sup> floor	17 <sup>th</sup> floor wing 1
any	18 <sup>th</sup> floor	18 <sup>th</sup> floor wing 1
any	19 <sup>th</sup> floor	19 <sup>th</sup> floor wing 1
any	20 <sup>th</sup> floor	20 <sup>th</sup> floor wing 1
any	21 <sup>st</sup> floor	21 <sup>st</sup> floor wing 1
any	22 <sup>nd</sup> floor	22 <sup>nd</sup> floor wing 1
any	23 <sup>rd</sup> floor	23 <sup>rd</sup> floor wing 1
any	24 <sup>th</sup> floor	24 <sup>th</sup> floor wing 1
any	25 <sup>th</sup> floor	25 <sup>th</sup> floor wing 1
any	26 <sup>th</sup> floor	26 <sup>th</sup> floor wing 1
any	27 <sup>th</sup> floor	27 <sup>th</sup> floor wing 1
any	28 <sup>th</sup> floor	28 <sup>th</sup> floor wing 1
any	29 <sup>th</sup> floor	29 <sup>th</sup> floor wing 1
any	30 <sup>th</sup> floor	30 <sup>th</sup> floor wing 1
any	31 <sup>st</sup> floor	31 <sup>st</sup> floor wing 1
any	32 <sup>nd</sup> floor	32 <sup>nd</sup> floor wing 1
any	33 <sup>rd</sup> floor	33 <sup>rd</sup> floor wing 1
any	34 <sup>th</sup> floor	34 <sup>th</sup> floor wing 1
any	35 <sup>th</sup> floor	35 <sup>th</sup> floor wing 1
any	36 <sup>th</sup> floor	36 <sup>th</sup> floor wing 1
any	37 <sup>th</sup> floor	37 <sup>th</sup> floor wing 1
any	38 <sup>th</sup> floor	38 <sup>th</sup> floor wing 1
any	39 <sup>th</sup> floor	39 <sup>th</sup> floor wing 1
any	40 <sup>th</sup> floor	40 <sup>th</sup> floor wing 1
any	41 <sup>st</sup> floor	41 <sup>st</sup> floor wing 1
any	42 <sup>nd</sup> floor	42 <sup>nd</sup> floor wing 1
any	43 <sup>rd</sup> floor	43 <sup>rd</sup> floor wing 1
any	44 <sup>th</sup> floor	44 <sup>th</sup> floor wing 1
any	45 <sup>th</sup> floor	45 <sup>th</sup> floor wing 1
any	46 <sup>th</sup> floor	46 <sup>th</sup> floor wing 1
any	47 <sup>th</sup> floor	47 <sup>th</sup> floor wing 1
any	48 <sup>th</sup> floor	48 <sup>th</sup> floor wing 1
any	49 <sup>th</sup> floor	49 <sup>th</sup> floor wing 1
any	50 <sup>th</sup> floor	50 <sup>th</sup> floor wing 1
any	51 <sup>st</sup> floor	51 <sup>st</sup> floor wing 1
any	52 <sup>nd</sup> floor	52 <sup>nd</sup> floor wing 1
any	53 <sup>rd</sup> floor	53 <sup>rd</sup> floor wing 1
any	54 <sup>th</sup> floor	54 <sup>th</sup> floor wing 1
any	55 <sup>th</sup> floor	55 <sup>th</sup> floor wing 1
any	56 <sup>th</sup> floor	56 <sup>th</sup> floor wing 1
any	57 <sup>th</sup> floor	57 <sup>th</sup> floor wing 1
any	58 <sup>th</sup> floor	58 <sup>th</sup> floor wing 1
any	59 <sup>th</sup> floor	59 <sup>th</sup> floor wing 1
any	60 <sup>th</sup> floor	60 <sup>th</sup> floor wing 1
any	61 <sup>st</sup> floor	61 <sup>st</sup> floor wing 1
any	62 <sup>nd</sup> floor	62 <sup>nd</sup> floor wing 1
any	63 <sup>rd</sup> floor	63 <sup>rd</sup> floor wing 1
any	64 <sup>th</sup> floor	64 <sup>th</sup> floor wing 1
any	65 <sup>th</sup> floor	65 <sup>th</sup> floor wing 1
any	66 <sup>th</sup> floor	66 <sup>th</sup> floor wing 1
any	67 <sup>th</sup> floor	67 <sup>th</sup> floor wing 1
any	68 <sup>th</sup> floor	68 <sup>th</sup> floor wing 1
any	69 <sup>th</sup> floor	69 <sup>th</sup> floor wing 1
any	70 <sup>th</sup> floor	70 <sup>th</sup> floor wing 1
any	71 <sup>st</sup> floor	71 <sup>st</sup> floor wing 1
any	72 <sup>nd</sup> floor	72 <sup>nd</sup> floor wing 1
any	73 <sup>rd</sup> floor	73 <sup>rd</sup> floor wing 1
any	74 <sup>th</sup> floor	74 <sup>th</sup> floor wing 1
any	75 <sup>th</sup> floor	75 <sup>th</sup> floor wing 1
any	76 <sup>th</sup> floor	76 <sup>th</sup> floor wing 1
any	77 <sup>th</sup> floor	77 <sup>th</sup> floor wing 1
any	78 <sup>th</sup> floor	78 <sup>th</sup> floor wing 1
any	79 <sup>th</sup> floor	79 <sup>th</sup> floor wing 1
any	80 <sup>th</sup> floor	80 <sup>th</sup> floor wing 1
any	81 <sup>st</sup> floor	81 <sup>st</sup> floor wing 1
any	82 <sup>nd</sup> floor	82 <sup>nd</sup> floor wing 1
any	83 <sup>rd</sup> floor</	

BUILDING E		MISCELLANEOUS	
DATE	1-2-80	1-2-80	1-2-80
TYPE OF WORK	REPAIRS TO ROOF	REPAIRS TO ROOF	REPAIRS TO ROOF
DESCRIPTION	REPAIRS TO ROOF	REPAIRS TO ROOF	REPAIRS TO ROOF
AMOUNT	\$10,000	\$10,000	\$10,000
REMARKS	REPAIRS TO ROOF	REPAIRS TO ROOF	REPAIRS TO ROOF
DATE	1-2-80	1-2-80	1-2-80
TYPE OF WORK	REPAIRS TO ROOF	REPAIRS TO ROOF	REPAIRS TO ROOF
DESCRIPTION	REPAIRS TO ROOF	REPAIRS TO ROOF	REPAIRS TO ROOF
AMOUNT	\$10,000	\$10,000	\$10,000
REMARKS	REPAIRS TO ROOF	REPAIRS TO ROOF	REPAIRS TO ROOF

Q10	1st choice	1st choice and also 2nd or 3rd if 1st choice person is unavailable
Q11	2nd choice	the immediate 2nd priority, previously a 1st priority
Q12	3rd priority	being an asset to the unit and also 3rd
Q13	4th choice	priority 4th if no other personnel is available
Q14	5th priority	personnel designated being directly by being previously in 2nd priority was used to train and control other personnel

[illegible]

NOTE: In certain severe hypoglycemia is caused for an the cause, depending to previous use (not) for inhibition of insulin degradation with formation of Berman hypoglycemia during the night session.
























[illegible][illegible]

Q1	Q2	Q3	Q4	Q5	Q6	Q7	Q8	Q9	Q10	Q11	Q12	Q13	Q14	Q15	Q16	Q17	Q18	Q19	Q20	Q21	Q22	Q23	Q24	Q25	Q26	Q27	Q28	Q29	Q30	Q31	Q32	Q33	Q34	Q35	Q36	Q37	Q38	Q39	Q40	Q41	Q42	Q43	Q44	Q45	Q46	Q47	Q48	Q49	Q50	Q51	Q52	Q53	Q54	Q55	Q56	Q57	Q58	Q59	Q60	Q61	Q62	Q63	Q64	Q65	Q66	Q67	Q68	Q69	Q70	Q71	Q72	Q73	Q74	Q75	Q76	Q77	Q78	Q79	Q80	Q81	Q82	Q83	Q84	Q85	Q86	Q87	Q88	Q89	Q90	Q91	Q92	Q93	Q94	Q95	Q96	Q97	Q98	Q99	Q100
1	2	3	4	5	6	7	8	9	10	11	12	13	14	15	16	17	18	19	20	21	22	23	24	25	26	27	28	29	30	31	32	33	34	35	36	37	38	39	40	41	42	43	44	45	46	47	48	49	50	51	52	53	54	55	56	57	58	59	60	61	62	63	64	65	66	67	68	69	70	71	72	73	74	75	76	77	78	79	80	81	82	83	84	85	86	87	88	89	90	91	92	93	94	95	96	97	98	99	100

FIRE INSURANCE				ELECTRICITY / TELEPHONE	
Policy No.	Company Name	Policy Type	Amount	Company Name	Amount
1	ABC Insurance Co.	Homeowner's	\$100,000	XYZ Electric Co.	\$500.00
2	DEF Insurance Co.	Commercial	\$250,000	ABC Telephone Co.	\$1,200.00
3	GHI Insurance Co.	Auto	\$50,000	DEF Telephone Co.	\$800.00
4	JKL Insurance Co.	Life	\$1,000,000	GHI Telephone Co.	\$1,500.00
5	MNO Insurance Co.	Health	\$500,000	JKL Telephone Co.	\$2,000.00
6	PQR Insurance Co.	Travel	\$100,000	MNO Telephone Co.	\$1,800.00
7	STU Insurance Co.	Marine	\$200,000	PQR Telephone Co.	\$1,600.00
8	VWX Insurance Co.	Fire	\$300,000	STU Telephone Co.	\$1,400.00
9	YZA Insurance Co.	Earthquake	\$150,000	VWX Telephone Co.	\$1,200.00
10	BCD Insurance Co.	Windstorm	\$120,000	YZA Telephone Co.	\$1,000.00

[illegible]

	1	2	3	4	5	6	7	8	9	10	11	12	13	14	15	16	17	18	19	20	21	22	23	24	25	26	27	28	29	30	31	32	33	34	35	36	37	38	39	40	41	42	43	44	45	46	47	48	49	50	51	52	53	54	55	56	57	58	59	60	61	62	63	64	65	66	67	68	69	70	71	72	73	74	75	76	77	78	79	80	81	82	83	84	85	86	87	88	89	90	91	92	93	94	95	96	97	98	99	100
1	1	2	3	4	5	6	7	8	9	10	11	12	13	14	15	16	17	18	19	20	21	22	23	24	25	26	27	28	29	30	31	32	33	34	35	36	37	38	39	40	41	42	43	44	45	46	47	48	49	50	51	52	53	54	55	56	57	58	59	60	61	62	63	64	65	66	67	68	69	70	71	72	73	74	75	76	77	78	79	80	81	82	83	84	85	86	87	88	89	90	91	92	93	94	95	96	97	98	99	100
1	1	2	3	4	5	6	7	8	9	10	11	12	13	14	15	16	17	18	19	20	21	22	23	24	25	26	27	28	29	30	31	32	33	34	35	36	37	38	39	40	41	42	43	44	45	46	47	48	49	50	51	52	53	54	55	56	57	58	59	60	61	62	63	64	65	66	67	68	69	70	71	72	73	74	75	76	77	78	79	80	81	82	83	84	85	86	87	88	89	90	91	92	93	94	95	96	97	98	99	100
1	1	2	3	4	5	6	7	8	9	10	11	12	13	14	15	16	17	18	19	20	21	22	23	24	25	26	27	28	29	30	31	32	33	34	35	36	37	38	39	40	41	42	43	44	45	46	47	48	49	50	51	52	53	54	55	56	57	58	59	60	61	62	63	64	65	66	67	68	69	70	71	72	73	74	75	76	77	78	79	80	81	82	83	84	85	86	87	88	89	90	91	92	93	94	95	96	97	98	99	100
1	1	2	3	4	5	6	7	8	9	10	11	12	13	14	15	16	17	18	19	20	21	22	23	24	25	26	27	28	29	30	31	32	33	34	35	36	37	38	39	40	41	42	43	44	45	46	47	48	49	50	51	52	53	54	55	56	57	58	59	60	61	62	63	64	65	66	67	68	69	70	71	72	73	74	75	76	77	78	79	80	81	82	83	84	85	86	87	88	89	90	91	92	93	94	95	96	97	98	99	100
1	1	2	3	4	5	6	7	8	9	10	11	12	13	14	15	16	17	18	19	20	21	22	23	24	25	26	27	28	29	30	31	32	33	34	35	36	37	38	39	40	41	42	43	44	45	46	47	48	49	50	51	52	53	54	55	56	57	58	59	60	61	62	63	64	65	66	67	68	69	70	71	72	73	74	75	76	77	78	79	80																				

INVESTIGATING		SUSPECTS	
1. 	NAME	DATE BORN	DATE OF ARREST
2. 	NAME	DATE BORN	DATE OF ARREST
3. 	NAME	DATE BORN	DATE OF ARREST
4. 	NAME	DATE BORN	DATE OF ARREST
5. 	NAME	DATE BORN	DATE OF ARREST
6. 	NAME	DATE BORN	DATE OF ARREST
7. 	NAME	DATE BORN	DATE OF ARREST
8. 	NAME	DATE BORN	DATE OF ARREST
9. 	NAME	DATE BORN	DATE OF ARREST
10. 	NAME	DATE BORN	DATE OF ARREST
11. 	NAME	DATE BORN	DATE OF ARREST
12. 	NAME	DATE BORN	DATE OF ARREST
13. 	NAME	DATE BORN	DATE OF ARREST
14. 	NAME	DATE BORN	DATE OF ARREST
15. 	NAME	DATE BORN	DATE OF ARREST
16. 	NAME	DATE BORN	DATE OF ARREST
17. 	NAME	DATE BORN	DATE OF ARREST
18. 	NAME	DATE BORN	DATE OF ARREST
19. 	NAME	DATE BORN	DATE OF ARREST
20. 	NAME	DATE BORN	DATE OF ARREST
21. 	NAME	DATE BORN	DATE OF ARREST
22. 	NAME	DATE BORN	DATE OF ARREST
23. 	NAME	DATE BORN	DATE OF ARREST

[illegible]

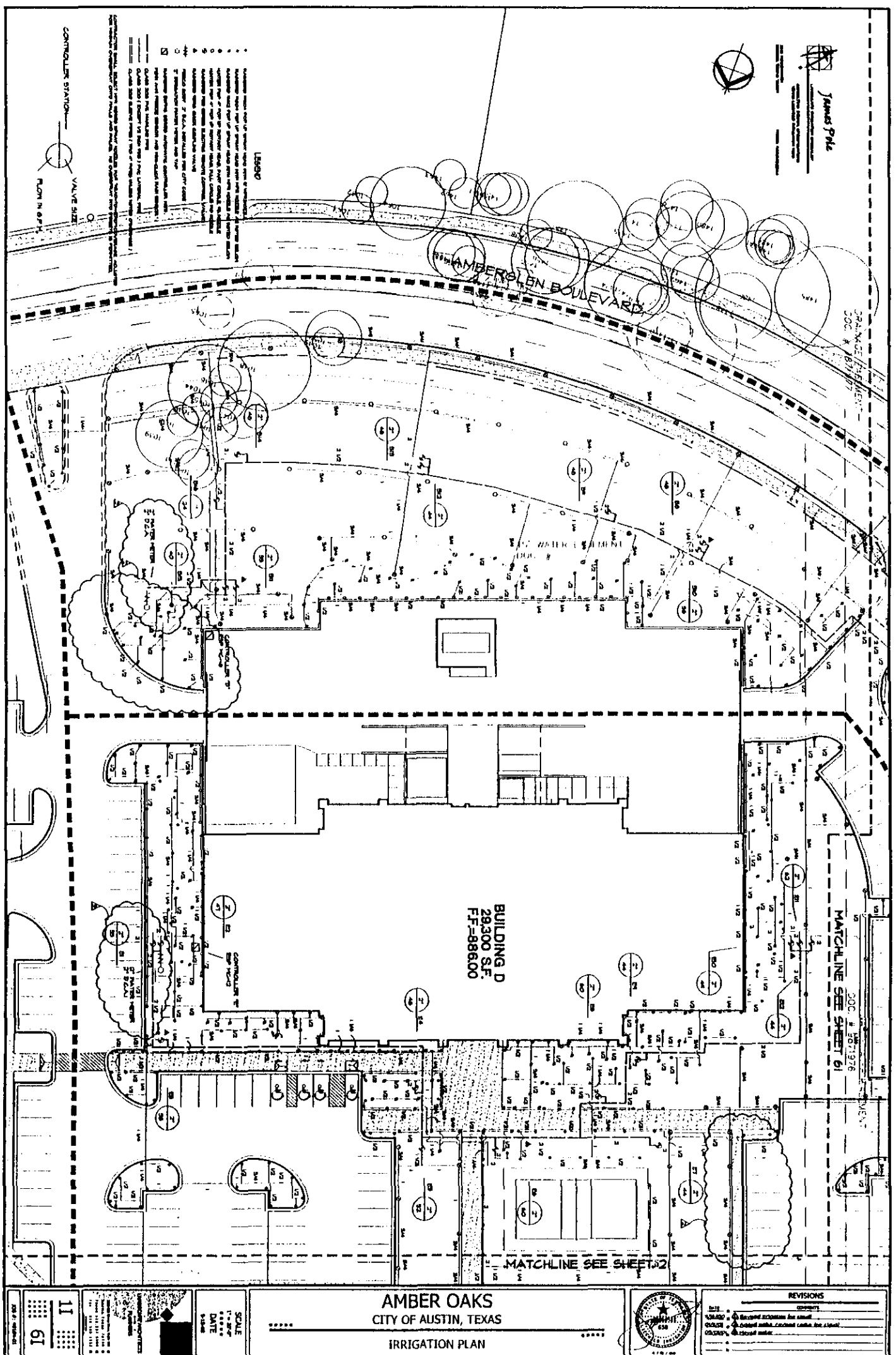
IN-PATIENTS/OUTPATIENTS				
Admission type	Gender	Admission date	Admission time	Room and diagnosis
1	Male	10/10/10	10:00 AM	Room 101, Diagnosis: ...
2	Female	10/10/10	11:00 AM	Room 102, Diagnosis: ...
3	Male	10/10/10	12:00 PM	Room 103, Diagnosis: ...
4	Female	10/10/10	13:00 PM	Room 104, Diagnosis: ...
5	Male	10/10/10	14:00 PM	Room 105, Diagnosis: ...
6	Female	10/10/10	15:00 PM	Room 106, Diagnosis: ...
7	Male	10/10/10	16:00 PM	Room 107, Diagnosis: ...
8	Female	10/10/10	17:00 PM	Room 108, Diagnosis: ...
9	Male	10/10/10	18:00 PM	Room 109, Diagnosis: ...
10	Female	10/10/10	19:00 PM	Room 110, Diagnosis: ...

	1	2	3	4	5	6	7	8	9	10	11	12	13	14	15	16	17	18	19	20	21	22	23	24	25	26	27	28	29	30	31	32	33	34	35	36	37	38	39	40	41	42	43	44	45	46	47	48	49	50	51	52	53	54	55	56	57	58	59	60	61	62	63	64	65	66	67	68	69	70	71	72	73	74	75	76	77	78	79	80	81	82	83	84	85	86	87	88	89	90	91	92	93	94	95	96	97	98	99	100
1	2	3	4	5	6	7	8	9	10	11	12	13	14	15	16	17	18	19	20	21	22	23	24	25	26	27	28	29	30	31	32	33	34	35	36	37	38	39	40	41	42	43	44	45	46	47	48	49	50	51	52	53	54	55	56	57	58	59	60	61	62	63	64	65	66	67	68	69	70	71	72	73	74	75	76	77	78	79	80	81	82	83	84	85	86	87	88	89	90	91	92	93	94	95	96	97	98	99	100	

INVESTMENT					
LARGE TRUCKS					
IDENTITY:	OFFICE:	CALLER:	ADDRESS LINE 1:	STREETING NAME:	ZIP & COUNTRY:
0		RAD SYSTEMS	Two Square	Business Center	17 Avenue de la République Paris, France

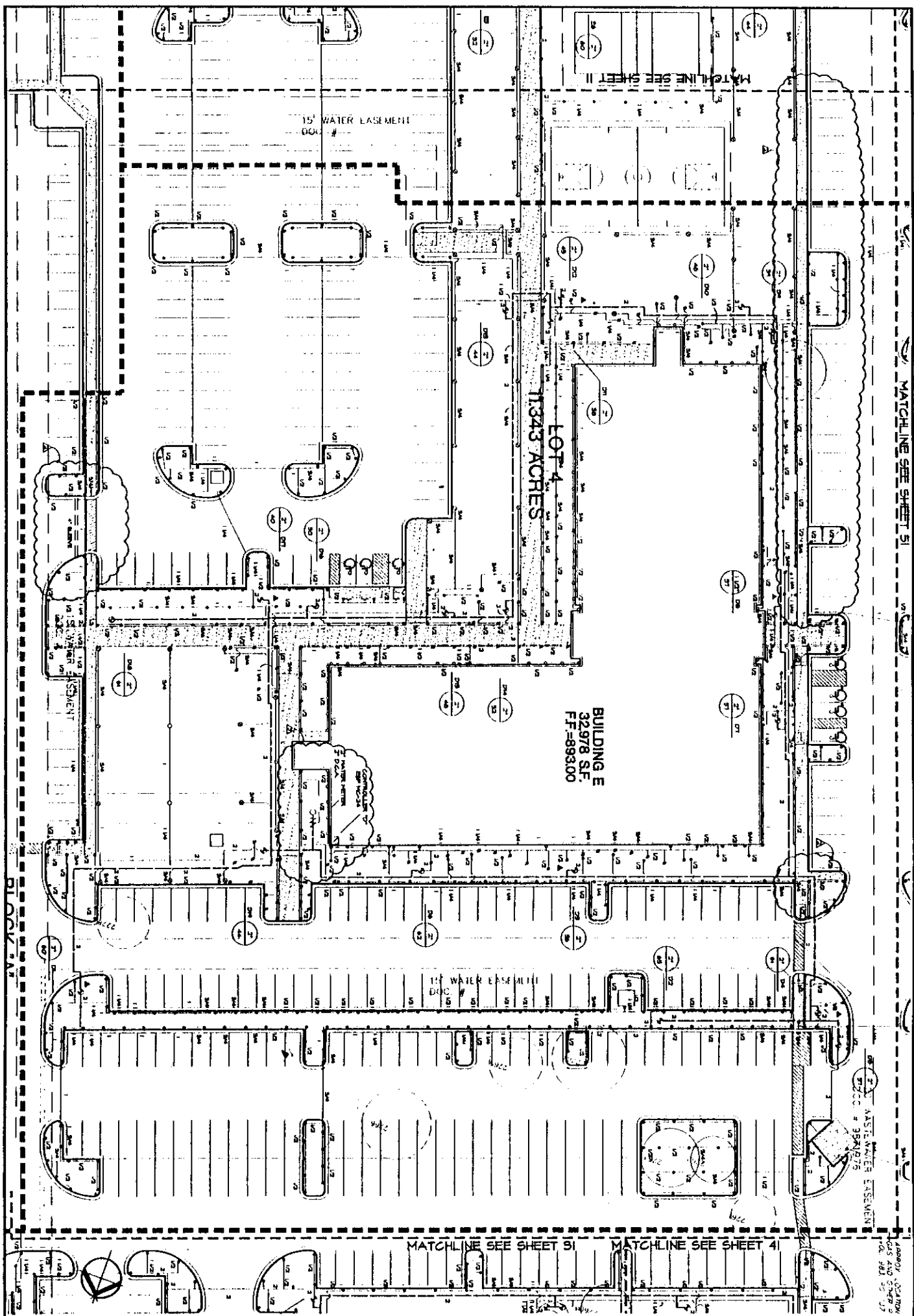
# RECORDERS MEMORANDUM

All or parts of the text on this page was not  
clearly legible for satisfactory recordation.



RECORDERS MEMORANDUM

All or parts of the text on this page was not  
clearly legible for satisfactory recordation.



21

61

**AMBER OAKS**

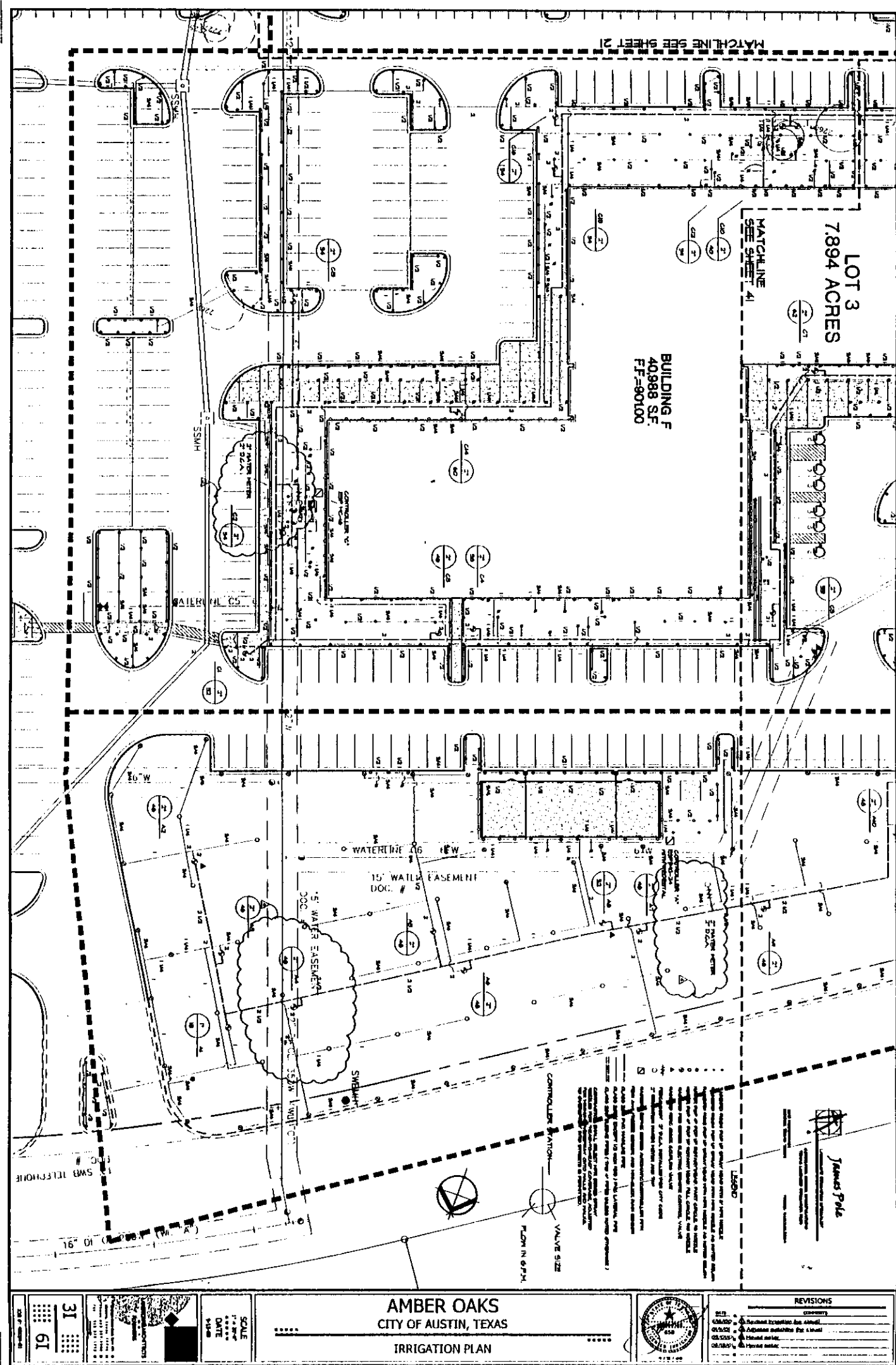
CITY OF AUSTIN, TEXAS

IRRIGATION PLAN

**REVISIONS**

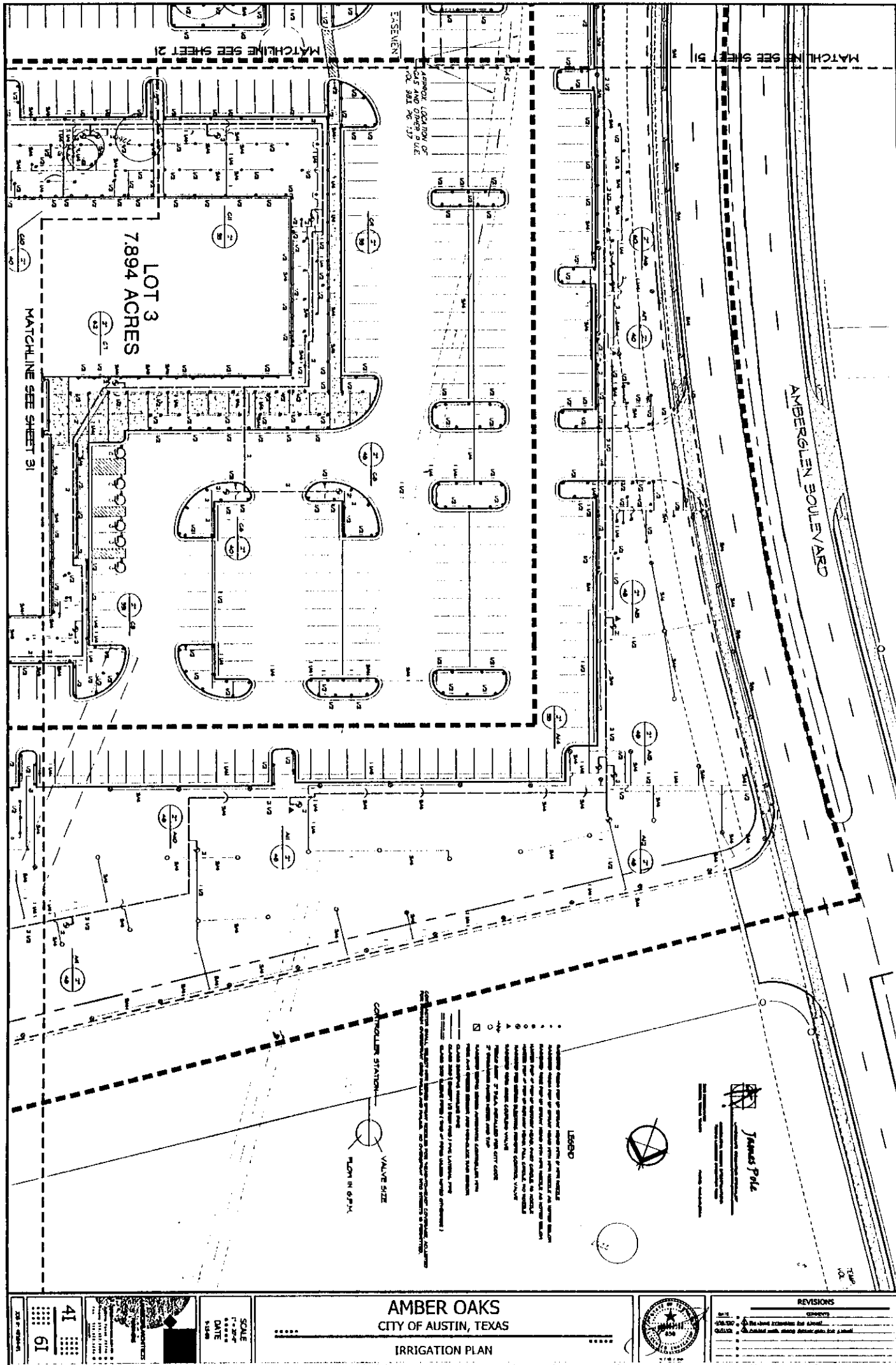
NO.	DATE	DESCRIPTION
1		
2		
3		
4		
5		
6		
7		
8		
9		
10		
11		
12		
13		
14		
15		
16		
17		
18		
19		
20		
21		
22		
23		
24		
25		
26		
27		
28		
29		
30		
31		
32		
33		
34		
35		
36		
37		
38		
39		
40		
41		
42		
43		
44		
45		
46		
47		
48		
49		
50		
51		
52		
53		
54		
55		
56		
57		
58		
59		
60		
61		
62		
63		
64		
65		
66		
67		
68		
69		
70		
71		
72		
73		
74		
75		
76		
77		
78		
79		
80		
81		
82		
83		
84		
85		
86		
87		
88		
89		
90		
91		
92		
93		
94		
95		
96		
97		
98		
99		
100		

RECORDERS MEMORANDUM  
All or parts of the text on this page was not  
clearly legible for satisfactory recordation.



<b>AMBER OAKS</b> CITY OF AUSTIN, TEXAS IRRIGATION PLAN		<b>REVISIONS</b> NO. DESCRIPTION 1. 05/29/01 Revised Irrigation Plan 2. 05/29/01 Adjusted schedule for 1st year 3. 05/29/01 1st year schedule 4. 05/29/01 1st year schedule	
SCALE DATE 4/15/01		DESIGNED BY CHECKED BY APPROVED BY JAMES POLE	
31 61		100' = 1" (1" = 100')	

RECORDERS MEMORANDUM  
All or parts of the text on this page was not  
clearly legible for satisfactory recordation.



FILED AND RECORDED  
OFFICIAL PUBLIC RECORDS

*Nancy E. Rister*

07-11-2001 02:56 PM 2001049806  
ANDERSON \$95.00  
NANCY E. RISTER, COUNTY CLERK  
WILLIAMSON COUNTY, TEXAS

*Hand Back to  
Marilyn*

**AGENDA ITEM 23**

Discuss and take appropriate action on the application of Section A(1) Form of Sale as it pertains to telecommunication sites.

Moved: **Judge Doerfler**

Seconded: **Commissioner Limmer**

Motion: To clarify that Section A(1) Form of Sale restrictions on long term leases does not apply to telecommunications sites.

Vote: 4 - 0

**AGENDA ITEM 24**

Discuss and take appropriate action on change order for Juvenile Facility.

Sonne Person with FTWOODS Construction discussed the Juvenile Facility construction excavation and drainage problems, which require approximately \$200,000.00 in additional foundation work, to be paid out of the contingencies fund.

No action was taken on this agenda item.

**AGENDA ITEM 25**

Consider approving interlocal agreement with City of Cedar Park pertaining to firing range.

Moved: **Judge Doerfler**

Seconded: **Commissioner Limmer**

Motion: To approve interlocal agreement with City of Cedar Park on firing range.

Vote: 3 - 0 with Commissioner Heiligenstein absent from the dais.

< Attachment >