

**AGENDA ITEM 4**

Consider noting in minutes any off right-of-way work on any County road done by Road & Bridge Unified System.

Moved: **Judge Doerfler**

Seconded: **Commissioner Limmer**

Motion: To note the following utility requests in the minutes;

**Southwestern Bell Telephone Company** for a road cut and right-of-way on CR 207; and

**Central Telephone Company of Texas** for right-of-way on CR 118 and bore and right-of-way on CR 135 and CR 137.

Vote: **5 - 0**

< Attachment >

**WILLIAMSON COUNTY URS**

Utility Requests - 04/24/01

**Precinct I**

**Precinct II**

**A. SWBT**

1. CR 207 - Road cut & ROW

**Precinct III**

**Precinct IV**

**A. Central Telephone Company of Texas**

1. CR 118 - ROW
2. CR 135 & CR 137 - Bore & ROW

*noted 4-24-01  
John C. Doerfler*

## UTILITY LINE ON WILLIAMSON COUNTY RIGHT-OF-WAY

TO: Williamson County Unified Road System  
1900 Georgetown Inner Loop, Suite B  
Georgetown, Texas 78626

DATE: \_\_\_\_\_

Formal notice is hereby given that SOUTHWESTERN BELL TELEPHONECompany proposes to place a BURIED CABLEline within the right-of-way of CR 207

as follows: (give location, length, general design, etc.)

STARTING AT CR 202 GOING NORTH ON THE EAST SIDE OF CR 207 @ 500';  
THEN CROSSING OVER CR 207 GOING NORTH @ 6000' TO 3800 CR 207.

The line will be constructed and maintained on the road right-of-way as directed by the Williamson County Unified Road System in accordance with governing laws.

Our firm further understands that the County considers proper traffic control measures as those complying with applicable portions of the Texas Manual of Traffic Control Devices required for adoption by the "Transportation Code" (V.C.T.A. CH.251)

The location and description of the proposed line and appurtenances is more fully shown by 3 copies of drawings attached to this notice.

Construction of this line is proposed to begin on or after the 9 day of APRIL 2001.

APPROVAL

This application is hereby approved subject to the following understandings and restrictions.

It is expressly understood that the said County Commissioners' Court does not imply hereby to grant any right, claim, title or easement in or upon this County Road; and it is further understood that in the future, should Williamson County, for any reason, need to work, improve, relocate, widen, increase, add to, decrease, or in any manner change the structure of this road or right-of-way, this line, if affected, will be moved at the direction of the Williamson County Engineer or County Commissioner. This installation work shall not damage any part of the roadway and adequate provisions shall be made to cause a minimum of inconvenience to traffic and adjacent property owners.

APPROVED BY WILLIAMSON COUNTY COMMISSIONERS' COURT

BY: Ray Berger  
COUNTY ROAD ADMINISTRATOR

DATE: 4/19/01Firm: SOUTHWESTERN BELL TELEPHONE

Ken Appala  
Authorized Signature

KEVIN J. APPALA  
Printed Name

Address: 1616 WADSWORTH LN 406AUSTIN, TX 78701Phone: (512) 870-6708Fax: (512) 870-3305

Pct. 2

RECEIVED APR 17 2001

4-18-01

Road Cut - Row

B.C.

OPER ACTION CODE	SUPPL ACTION CODE	MAJOR MATERIAL DESCRIPTION	ACCT CODE	ML DR AMT	PL	SCORE	REMOVALS	
							MONTH AMOUNT	DATE
□								
1	MS	BRND-25	45C	10'	20'			

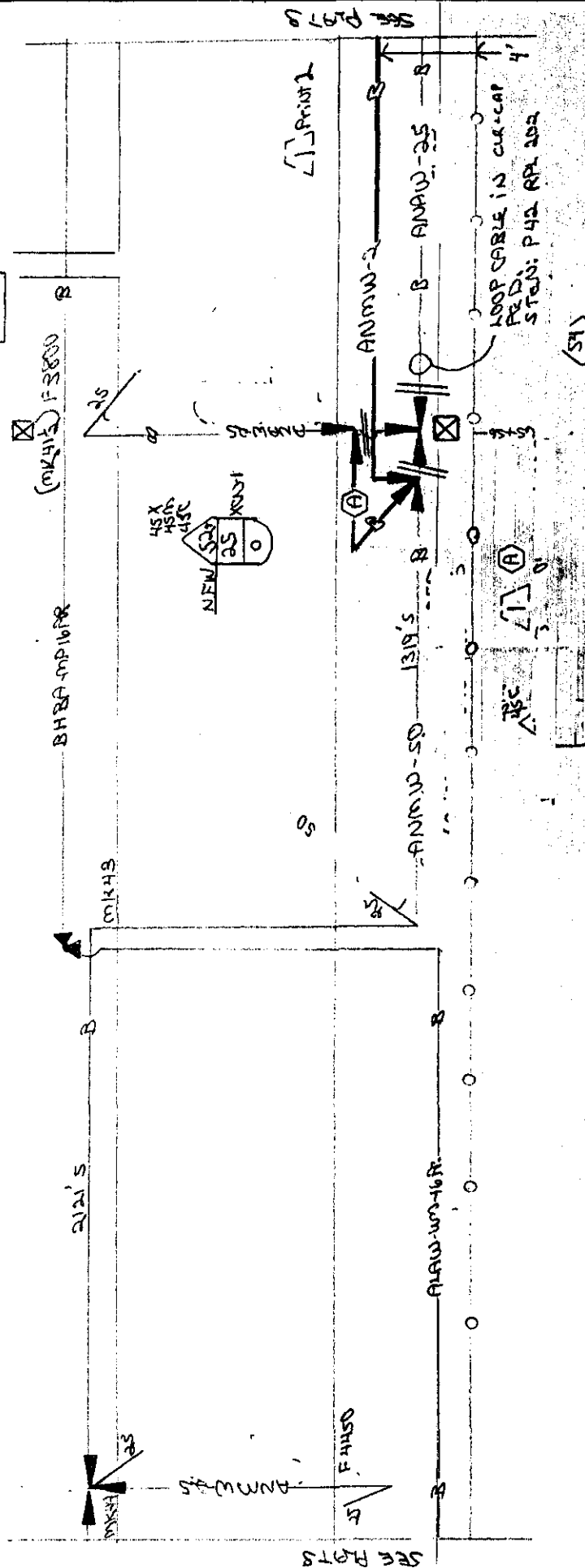
# RECORDERS MEMORANDUM


**All or parts of the text on this page was not clearly legible for satisfactory recordation.**

45M  
S3  
STEN: F3800 CR 207






HELD ORDER

035



		NORTH ARROW	
OPERATING RANGE OF JOB STEPS			
LNE	TO		
SPLICE	TO		
MFRG 45C			
TRANSMISSION ZONE			
RZ	CZ		
TAPER CODE		230402	
<div style="border: 1px solid black; padding: 5px; display: inline-block;"> CAUTION HIGH VOLTAGE  2.2 KV    <input checked="" type="checkbox"/> AERIAL    <input type="checkbox"/> BURIED </div>			
SPECIAL CIRCUITS INVOLVED			
<input type="checkbox"/> YES <input checked="" type="checkbox"/> NO 6203 FORWARDED <input type="checkbox"/> YES <input checked="" type="checkbox"/> NO			
PERMIT REQUIRED			
<input checked="" type="checkbox"/> YES <input type="checkbox"/> NO			
POLE CONTACTS			
(+) _____ OR (-) _____ PWR. CO. _____			
NOTES			
SEE PRINT 1 FOR FOOTAGE OF ANROW AND			
ORDER NO. 4897654			
TOT. PLATS 5 PLAT NO. 14			
CO. Liberty Hill			
EXON AUSTIN, North			
TAX DIST. 20K014			
GEO. LOC. X14778			
ENGR. DW. DRAWN			
MAP REF.			
REC. REF. RPL 202 SH 6			

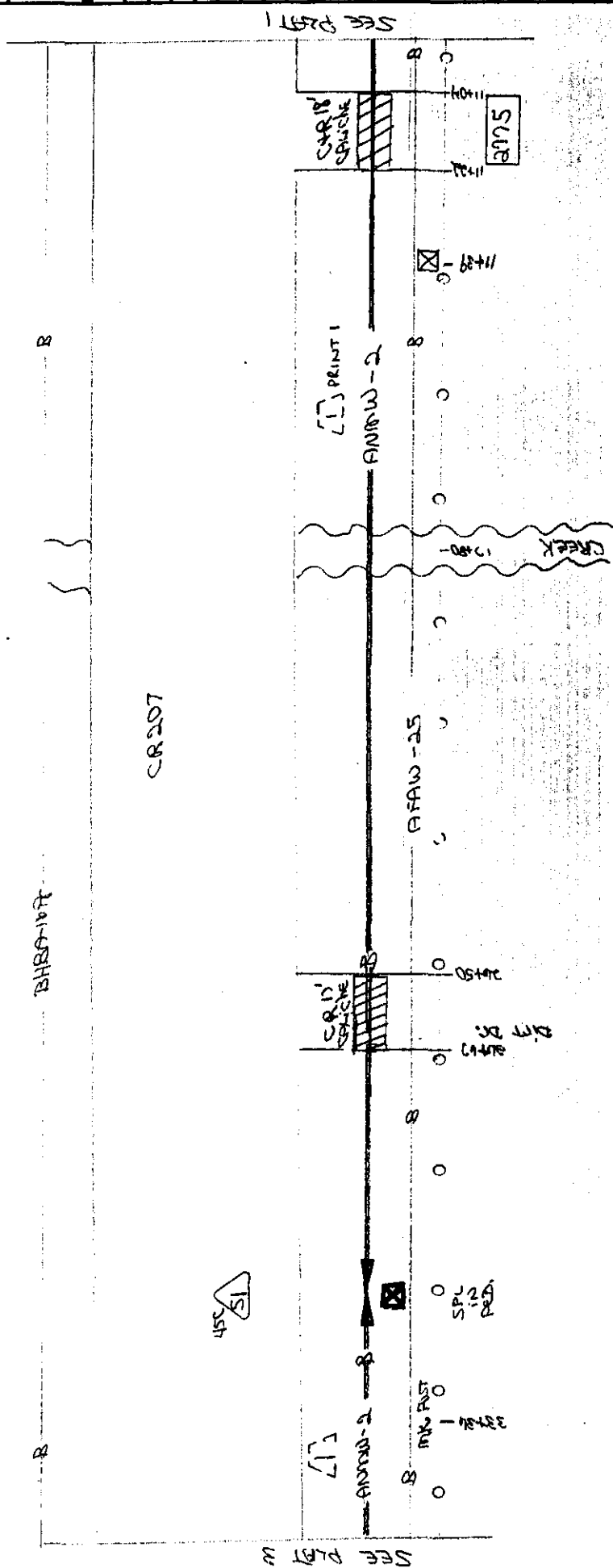


		NORTH ARROW	
		OPERATING RANGE OF JOB STEPS	
LINE		TO	
SPLICE		TO	
MFRG 45C			
TRANSMISSION ZONE			
RZ	CZ 9		
TAPER CODE	Q30402		
<div> <div>CAUTION HIGH VOLTAGE</div> <div> <input checked="" type="checkbox"/> AERIAL           <input type="checkbox"/> BURIED         </div> <div>2.2 KV</div> </div>			
SPECIAL CIRCUITS INVOLVED			
<input type="checkbox"/> YES <input checked="" type="checkbox"/> NO 6203 FORWARDED <input type="checkbox"/> YES <input checked="" type="checkbox"/> NO			
PERMIT REQUIRED			
<input checked="" type="checkbox"/> YES <input type="checkbox"/> NO			
POLE CONTACTS			
(+) _____ OR (-) _____ PWR. CO. REC. _____			
NOTES			
SEE PLAT 1 FOR FOOTAGE			
ON SPARE			
ORDER NO. 4877654			
TOT. FLATS 5 PLAT NO. 2			
CO. L. BERRY H/1			
EXCH. AUGUST 2, 1904			
TAX DIST. WKO14			
GEO. LOC. 44478			
ENGR. DW DRAWN			
MAP REF.			
REC. REF. RPL 202 SHU			

# RECORDERS MEMORANDUM

**All or parts of the text on this page was not clearly legible for satisfactory recordation.**

ORDER ACTION CODE	SUPPLY ACTION CODE	MAJOR MATERIAL DESCRIPTION	ACCT CODE	ML OR AMT	PL	BORE	REMOVALS	
							AMOUNT	DATE
1	PUR	ANNU-2	455369	369				



[illegible]

## NOTICE OF PROPOSED INSTALLATION

## UTILITY LINE ON WILLIAMSON COUNTY RIGHT-OF-WAY

TO: Williamson County Unified Road System  
1900 Georgetown Inner Loop, Suite B  
Georgetown, Texas 78626

DATE: April 12, 2001

Formal notice is hereby given that Central Telephone Company of Texas

Company proposes to place a buried telephone cable

line within the right-of-way of CR 118  
as follows: (give location, length, general design, etc.)

Beginning approx. 195 feet east of the intersection of CR 108 & CR 118, in the south R.O.W. of CR 118 and continuing approx. 1,580 feet to the east side of Little Elm Way at a depth of 24 inches, 3 feet from the rear of the right-of-way.

The line will be constructed and maintained on the road right-of-way as directed by the Williamson County Unified Road System in accordance with governing laws.

Our firm further understands that the County considers proper traffic control measures as those complying with applicable portions of the Texas Manual of Traffic Control Devices required for adoption by the "Transportation Code" (V.C.T.A. CH.251)

The location and description of the proposed line and appurtenances is more fully shown by 2 copies of drawings attached to this notice.

Construction of this line is proposed to begin on or after the 1st day of May 20 01.

## APPROVAL

This application is hereby approved subject to the following understandings and restrictions. It is expressly understood that the said County Commissioners' Court does not imply hereby to grant any right, claim, title or easement in or upon this County Road; and it is further understood that in the future, should Williamson County, for any reason, need to work, improve, relocate, widen, increase, add to, decrease, or in any manner change the structure of this road or right-of-way, this line, if affected, will be moved at the direction of the Williamson County Engineer or County Commissioner. This installation work shall not damage any part of the roadway and adequate provisions shall be made to cause a minimum of inconvenience to traffic and adjacent property owners.

APPROVED BY WILLIAMSON COUNTY COMMISSIONERS' COURT

BY: [Signature]  
COUNTY ROAD ADMINISTRATOR

DATE: 4/19/01

Firm: Central Telephone Company of Texas

By: [Signature]  
Janice Strickland

Title: Network Engineer

Address: 1214 Dogwood Blvd.

P. O. Box 1150

Killeen, Texas 76540

Phone: 254-690-9370

Fax: 254-690-9815

Pct. 4

**received**  
4-17-01

4-18-01

R.O.W

B.C.

I, Larry Parker, Contractor for Central Telephone Co. of Texas in Williamson County, Texas do hereby agree to the following schedules and conditions for doing work within the right-of-way of CR 118 which is a public roadway maintained by Williamson County.

1. I will contact the Williamson County Unified Road System at least 48 hours prior to start of construction.
2. All work in the right-of-way will be done between the hours of 8:30 a.m. and 4:30 p.m. on Monday through Friday only.
3. Cuts will be opened for one-half the roadway only, with flagmen on both sides of the work area, allowing one-way traffic through. This type of operation will be held to a minimum and all advance warning signs and barricades shall be as specified in the Texas Manual on Uniform Traffic Control Devices. These cuts will also be filled and entire roadway opened at night and on weekends.
4. Roadside work in ditches alongside the trenched surface may be left opened at night, only if they can be barricaded solidly between open ditch and traveled roadway leaving a minimum 6' of road shoulder between the pavement edge and the barricades. The barricades must be reflectorized and lighted with warning lights and conform to the requirements of the T.M.U.T.C.D. for nighttime use.
5. Any construction area to be maintained from dusk to dawn shall have Type B High Intensity Steady Burn Warning Lights to delineate the traveled way through and around obstructions in a construction or maintenance area. All warning lights shall be installed to a minimum mounting height of 36" to the bottom of the lense.
6. Construction work and road repair on County right-of-way will be done to Williamson County Standards and to the approval of the Williamson County Unified Road System.
7. I will notify the Williamson County Unified Road System and obtain approval prior to any changes from this agreement if required due to soil conditions or other problems.

4/12/01

DATE

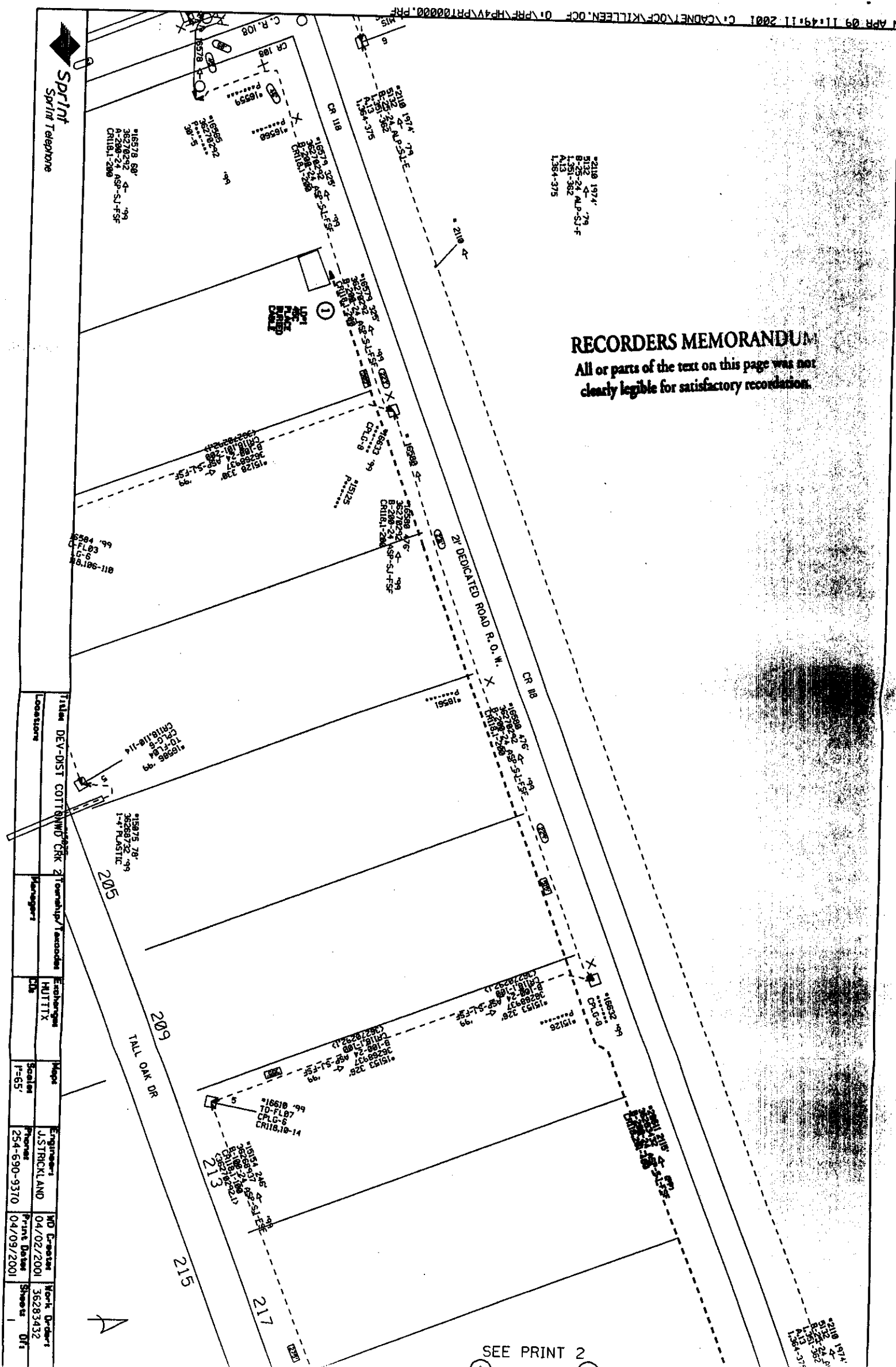
Williamson County Unified Road System  
1900 Georgetown Inner Loop, Ste. B  
Georgetown, Texas 78626

  
SIGNEDLARRY PARKER  
CONTRACTOR (PRINT NAME)PO Box 266  
ADDRESSFLORANCE TX 76527  
CITY, STATE, ZIP CODE254-793-3603  
PHONE





N APR 09 11:49:11 2001 C:\CADNET\OCF\KILLEEN.OCF 0:\PRF\HP4V\PR100000.PRF



**RECORDERS MEMORANDUM**  
All or parts of the text on this page was not  
clearly legible for satisfactory recordation.

SEE PRINT 2

**04/24/2001**

# RECORDERS MEMORANDUM

**All or parts of the text on this page was not clearly legible for satisfactory recordation.**

Page 90



## NOTICE OF PROPOSED INSTALLATION

## UTILITY LINE ON WILLIAMSON COUNTY RIGHT-OF-WAY

TO: Williamson County Unified Road System  
1900 Georgetown Inner Loop, Suite B  
Georgetown, Texas 78626

DATE: April 17, 2001

Formal notice is hereby given that Central Telephone Company of Texas

Company proposes to place a buried telephone cable

line within the right-of-way of CR 135 & CR 137  
as follows: (give location, length, general design, etc.)

Beginning at the intersection of CR 135 & CR 137, a road bore starting in the north R.O.W. of CR 135 to the south R.O.W. of CR 135, then burying for approx. 167 feet at a depth of 30 inches along CR 137 to a driveway at the Hutto City Cemetery, then a road bore across CR 137 to Teleco Ped #3000-38 in the east R.O.W. of CR 137.

The line will be constructed and maintained on the road right-of-way as directed by the Williamson County Unified Road System in accordance with governing laws.

Our firm further understands that the County considers proper traffic control measures as those complying with applicable portions of the Texas Manual of Traffic Control Devices required for adoption by the "Transportation Code" (V.C.T.A. CH.251)

The location and description of the proposed line and appurtenances is more fully shown by 2 copies of drawings attached to this notice.

Construction of this line is proposed to begin on or after the 4th day of May 20 01.

## APPROVAL

This application is hereby approved subject to the following understandings and restrictions. It is expressly understood that the said County Commissioners' Court does not imply hereby to grant any right, claim, title or easement in or upon this County Road; and it is further understood that in the future, should Williamson County, for any reason, need to work, improve, relocate, widen, increase, add to, decrease, or in any manner change the structure of this road or right-of-way, this line, if affected, will be moved at the direction of the Williamson County Engineer or County Commissioner. This installation work shall not damage any part of the roadway and adequate provisions shall be made to cause a minimum of inconvenience to traffic and adjacent property owners.

APPROVED BY WILLIAMSON COUNTY COMMISSIONERS' COURT

BY: [Signature]  
COUNTY ROAD ADMINISTRATOR

DATE: 4/27/01

Firm: Central Telephone Company of Texas

By: [Signature]

(Janice Strickland)

Title: Network Engineer

Address: 1214 Dogwood Blvd.

P. O. Box 1150

Killeen, Texas 76540

Phone: 254-690-9370

Fax: 254-690-9815

Feb. 4

received  
4-19-01

4-20-01  
Road Bore + R.O.W  
B.C.

I, Larry Parker, Contractor for Central Telephone Co. of Texas in Williamson County, Texas do hereby agree to the following schedules and conditions for doing work within the right-of-way of CR 135 & CR 137 which is a public roadway maintained by Williamson County.

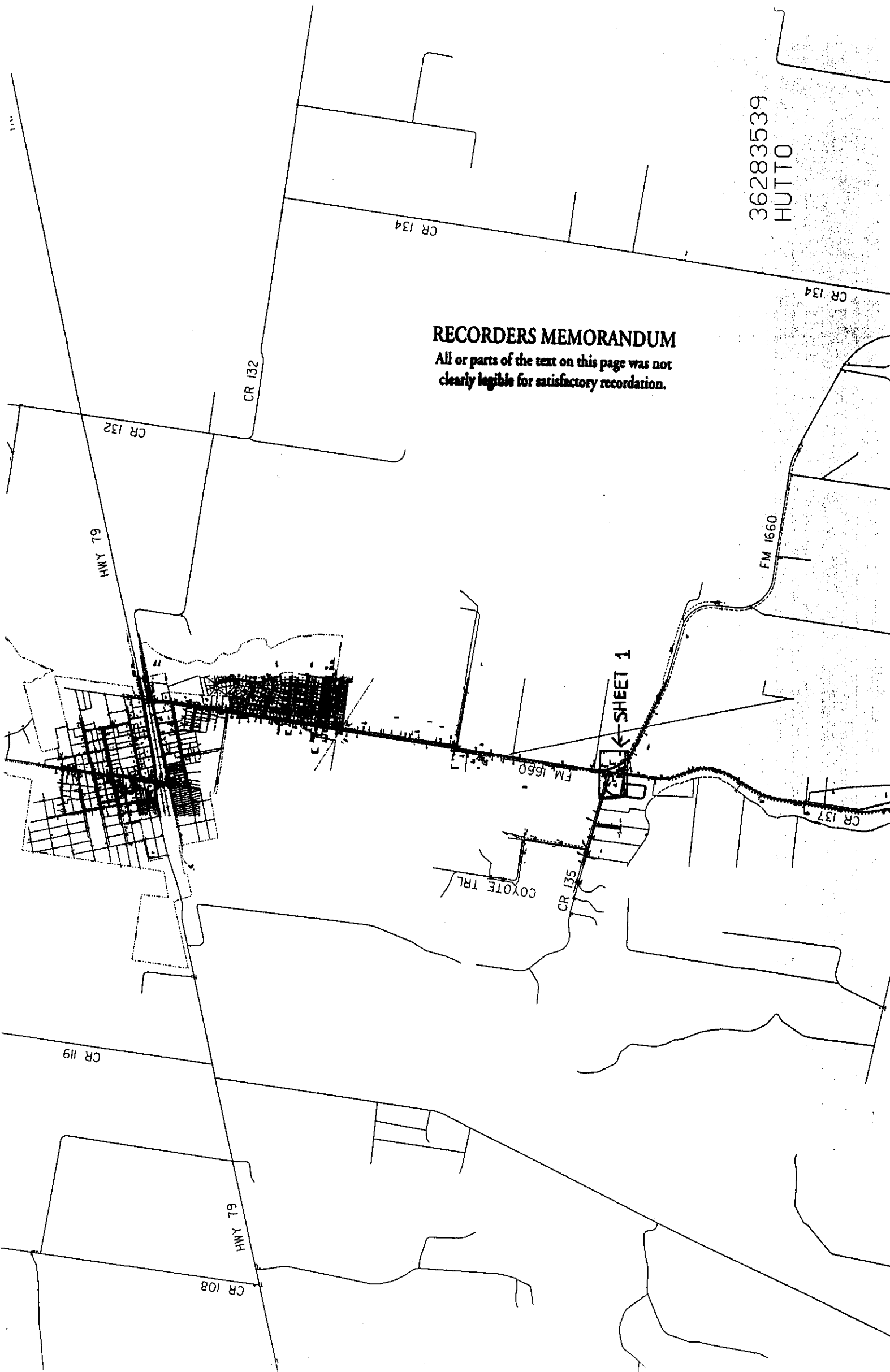
1. I will contact the Williamson County Unified Road System at least 48 hours prior to start of construction.
2. All work in the right-of-way will be done between the hours of 8:30 a.m. and 4:30 p.m. on Monday through Friday only.
3. Cuts will be opened for one-half the roadway only, with flagmen on both sides of the work area, allowing one-way traffic through. This type of operation will be held to a minimum and all advance warning signs and barricades shall be as specified in the Texas Manual on Uniform Traffic Control Devices. These cuts will also be filled and entire roadway opened at night and on weekends.
4. Roadside work in ditches alongside the trenched surface may be left opened at night, only if they can be barricaded solidly between open ditch and traveled roadway leaving a minimum 6' of road shoulder between the pavement edge and the barricades. The barricades must be reflectorized and lighted with warning lights and conform to the requirements of the T.M.U.T.C.D. for nighttime use.
5. Any construction area to be maintained from dusk to dawn shall have Type B High Intensity Steady Burn Warning Lights to delineate the traveled way through and around obstructions in a construction or maintenance area. All warning lights shall be installed to a minimum mounting height of 36" to the bottom of the lense.
6. Construction work and road repair on County right-of-way will be done to Williamson County Standards and to the approval of the Williamson County Unified Road System.
7. I will notify the Williamson County Unified Road System and obtain approval prior to any changes from this agreement if required due to soil conditions or other problems.

4/17/01

DATE

Williamson County Unified Road System  
1900 Georgetown Inner Loop, Ste. B  
Georgetown, Texas 78626

  
SIGNEDLARRY PARKER  
CONTRACTOR (PRINT NAME)PO Box 266  
ADDRESSFLORANCE TX 76527  
CITY, STATE, ZIP CODE254-293-3603  
PHONE



36283539  
HUTTO

**RECORDERS MEMORANDUM**  
All or parts of the text on this page was not  
clearly legible for satisfactory recordation.

← SHEET 1

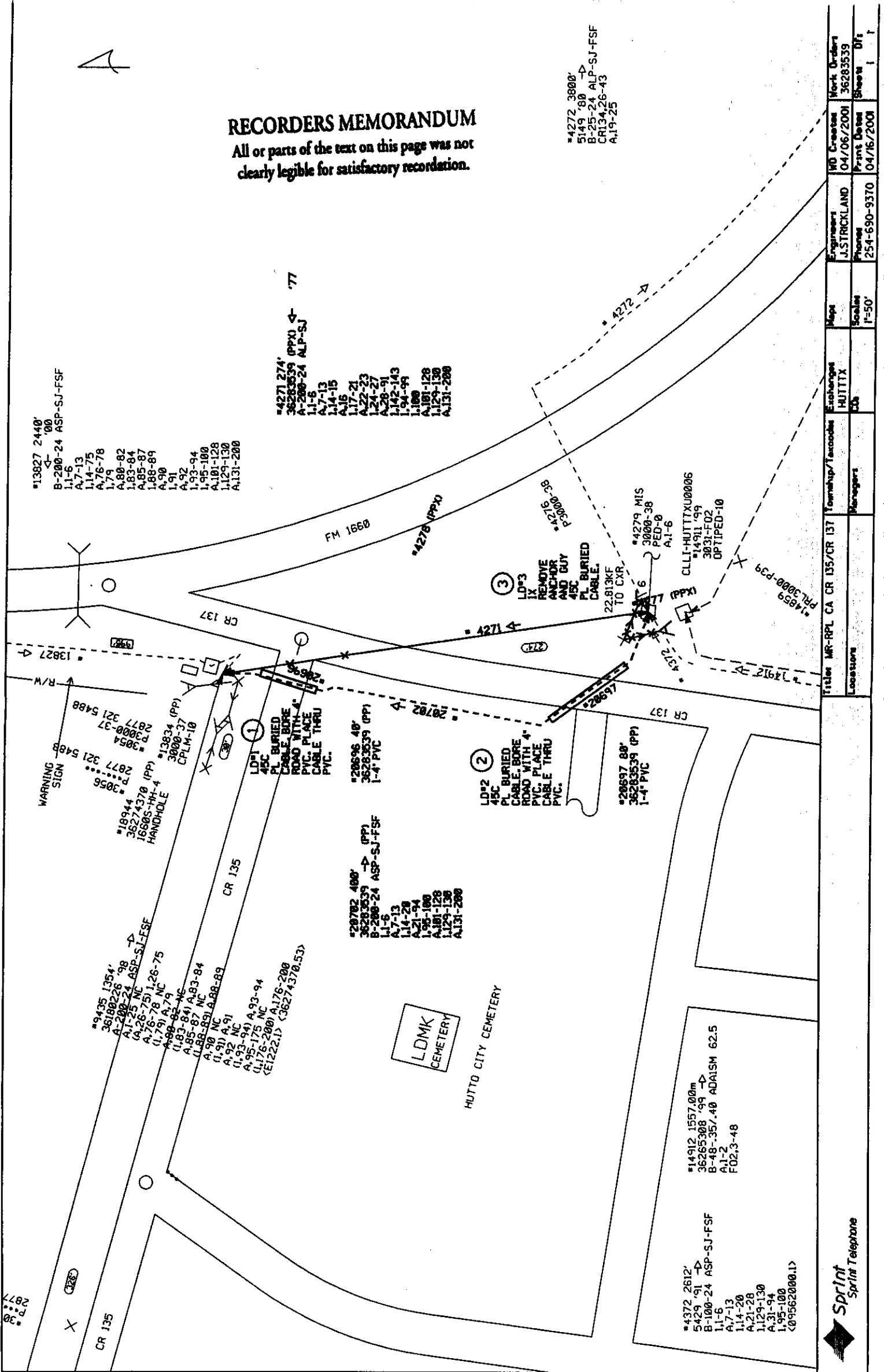
# RECORDERS MEMORANDUM

All or parts of the text on this page was not clearly legible for satisfactory recordation.

\*4272 3800'  
5149 '80 ->  
B-25-24 ALP-SJ-FSF  
CR134,26-43  
A,19-25

\*13827 2440'  
B-200-24 ASP-SJ-FSF  
A,1-6  
A,7-13  
A,14-75  
A,76-78  
A,79  
A,80-82  
A,83-84  
A,85-87  
A,88-89  
A,90  
A,91  
A,92  
A,93-94  
A,95-100  
A,101-128  
A,129-130  
A,131-200

\*4271 274'  
36283539 (PPX) ->  
A-200-24 ALP-SJ  
A,1-6  
A,7-13  
A,14-15  
A,16  
A,17-21  
A,22-23  
A,24-27  
A,28-31  
A,142-143  
A,94-99  
A,100  
A,101-128  
A,129-130  
A,131-200



Sprint  
Sprint Telephone

Location	Title	MR-RPL CA CR 135/CR 137	Township/Landcode	Exchange	Map	Engineer	WD Creation	Work Order
				HUTTX		J.STRICKLAND	04/06/2001	36283539
				10			Print Date	04/16/2001
							Phone	254-690-9370
							Scale	1"=50'
							Sheet	1
							Dr.	1

**Consent Agenda**

The Consent Agenda includes non-controversial and routine items that the Court may act on with one single vote. The Judge or a Commissioner may pull any item from the Consent Agenda in order that the court discuss and act upon it individually as part of the Regular Agenda.  
(Items 5- 21)

**AGENDA ITEM 5****Consider approving a line item transfer for DPS Georgetown:**

from: 0100-0562-004999	Miscellaneous	500.00
to: 0100-0562-003100	Office Supplies	500.00

Moved: **Commissioner Limmer**Seconded: **Commissioner Hays**

Motion: To approve a line item transfer for DPS Georgetown:

from: 0100-0562-004999	Miscellaneous	500.00
to: 0100-0562-003100	Office Supplies	500.00

Vote: 5 - 0

&lt; Attachment &gt;

**ORDER APPROVING A LINE ITEM TRANSFER FOR**

<b>GENERAL</b>	<b>562 DPS/ABC</b>	<i>Randy Smith SGT.</i>
<b>FUND</b>	<b>DEPARTMENT</b>	<b>SIGNATURE</b>

WHEREAS, The Williamson County Commissioners Court has carefully studied the public necessity of transferring funds from one line item to another within the above mentioned department's budget; and

WHEREAS, The Williamson County Court Commissioners Court, due to unforeseeable circumstances, did not appropriate sufficient funds in the proper line items when adopting the current county budget;  
and

WHEREAS, On the 24<sup>th</sup> day of APRIL, 2001, a motion made by COMMISSIONER LIMMER and duly seconded by COMMISSIONER HAYS the motion carried by a vote of 5 votes for, 0 votes against.

THEREFORE, BE IT ORDERED THAT THE 2001 FISCAL YEAR WILLIAMSON COUNTY BUDGET BE AMENDED AND THE FOLLOWING AMOUNT (S) BE TRANSFERRED FROM THE FOLLOWING LINE ITEMS INTO THE NEEDED LINE ITEMS:

**FUNDS TO BE REMOVED FROM THE FOLLOWING LINE ITEMS:**

LINE ITEM #	DESCRIPTION	AMOUNT
01.0100.0562.004999	MISCELLANEOUS	\$500.00

**FUNDS TO BE INCREASED IN THE FOLLOWING LINE ITEMS:**

LINE ITEM #	DESCRIPTION	AMOUNT
01.0100.0562.003100	OFFICE SUPPLIES	\$500.00

WHEREUPON, A motion made and seconded, the Williamson County Commissioners Court did authorize the County Judge to sign this Order, the County Clerk was instructed to file a copy of this Order with the existing budget, and to forward a copy of this Order to the County Auditor.

*John C. Doerfler 4-24-01*  
John C. Doerfler, County Judge

ATTEST: *Nancy E. Rister*  
Nancy Rister, County Clerk