

AGENDA ITEM 4

Consider noting in minutes any off right-of-way work on any County road done by Road & Bridge Unified System.

Moved: **Judge Doerfler**

Seconded: **Commissioner Limmer**

Motion: To note in minutes off right-of-way work to dump spoils from nearby construction sites on the properties of Johnny Simek on **CR 316**, Lloyd Bonnet on **CR 145** at FM 1105, and on **Remuda Drive** in San Gabriel River Ranches on the property of Chris Lackey; and to note the following utility requests:

Southwestern Bell Telephone for ROW and bore on Double File Trace in Durham Park;

Verizon Southwest for ROW on Eastview Drive

Vote: **4 - 0**

< Attachments >

February 6, 2001

UNIFIED ROAD SYSTEM
OFF RIGHT-OF-WAY WORK

1. Permission to dump spoils from nearby construction sites on the following properties:

CR 316 - Johnny Simek (Pct. 3 - EM)

CR 145 @ FM 1105 - Lloyd Bonnet (Pct. 3 - CK)

Remuda Drive in San Gabriel River Ranches - Chris Lackey (Pct. 2 - CT)

WILLIAMSON COUNTY URS
Utility Requests - 02/06/01

Precinct I

Precinct II

- A. SWBT
1. Double File Trace in Durham Park - ROW & Bore

Precinct III

- A. Verizon Southwest
1. Eastview Drive - ROW

Precinct IV

noted 2-6-01
John C. Dayle

NOTICE OF PROPOSED INSTALLATION

2/06/2001

UTILITY LINE ON WILLIAMSON COUNTY RIGHT-OF-WAY

Page 65

TO: Williamson County Unified Road System
1900 Georgetown Inner Loop, Suite B
Georgetown, Texas 78626

DATE: _____

Formal notice is hereby given that SOUTHWESTERN BELL TELEPHONE

Company proposes to place a BURIED CABLE

line within the right-of-way of DOUBLE FILE TRACE
as follows: (give location, length, general design, etc.)

STARTING AT SWBT EASEMENT GOING NORTH ON DOUBLE FILE TRACE
536' BORING UNDER DOUBLE FILE 30' THEN TRENCHING NORTH 3475'
TO THE SOUTHWEST CORNER OF GLASSCOCK RD.
ALSO, ① DOUBLE FILE TRACE BORING UNDER ROAD AT JENKINS DAVIS
② DOUBLE FILE TRACE BORING UNDER ROAD 298 EAST OF GLASSCOCK RD
③ STARTING ON GLASSCOCK & HOLLING BEND 1000' GOING EAST AND TO BORE
UNDER GLASSCOCK 28'.

The line will be constructed and maintained on the road right-of-way as directed by the Williamson County Unified Road System in accordance with governing laws.

Our firm further understands that the County considers proper traffic control measures as those complying with applicable portions of the Texas Manual of Traffic Control Devices required for adoption by the "Transportation Code" (V.C.T.A. CH.251)

The location and description of the proposed line and appurtenances is more fully shown by 3 copies of drawings attached to this notice.

Construction of this line is proposed to begin on or after the 1 day of JAN 2001

APPROVAL

This application is hereby approved subject to the following understandings and restrictions.

It is expressly understood that the said County Commissioners' Court does not imply hereby to grant any right, claim, title or easement in or upon this County Road; and it is further understood that in the future, should Williamson County, for any reason, need to work, improve, relocate, widen, increase, add to, decrease, or in any manner change the structure of this road or right-of-way, this line, if affected, will be moved at the direction of the Williamson County Engineer or County Commissioner. Fax _____
This installation work shall not damage any part of the roadway and adequate provisions shall be made to cause a minimum of inconvenience to traffic and adjacent property owners.

APPROVED BY WILLIAMSON COUNTY COMMISSIONERS' COURT

BY: My. Berg
COUNTY ROAD ADMINISTRATOR

DATE: 2/6/01

Firm: SOUTHWESTERN BELL

K. J. Azzarello
Authorized Signature

KEVIN J. AZZARELLO
Printed Name

Address: 1616 GUADALUPE RM 406

AUSTIN TX 78701

Phone: (512) 870-6708

Pd. 2

02-5-01

R.O.W. + BORE
B.C.


RECORDERS MEMORANDUM

All or parts of the text on this page was not clearly legible for satisfactory recordation.

[illegible]

RECORDERS MEMORANDUM

All or parts of the text on this page was not clearly legible for satisfactory recordation.



NORTH ARROW

OPERATING RANGE OF JOB STEPS

LINE 1 TO 5

SPLICE 51 TO 54

MFRC NA

TRANSMISSION ZONE

RZ 15 CZ

TAPER CODE 422503

CAUTION HIGH VOLTAGE
7.2 KV ☒ AERIAL ☐ BURIED

SPECIAL CIRCUITS INVOLVED
☒ YES ☐ NO
6203 FORWARDED
☒ YES ☐ NO

PERMIT REQUIRED
☒ YES ☐ NO

POLE CONTACTS
(+) OR (-)

PWR. CO.

NOTES
WIRING LIMITS REMAIN
THE SAME AND WILL
BE ADJUSTED AS
DEVELOPMENT OCCURS

ORDER NO. 4846225

TOT. PLATS 13 PLAT NO. 2

CO. 512-778

EXCH. LIBERT HILL

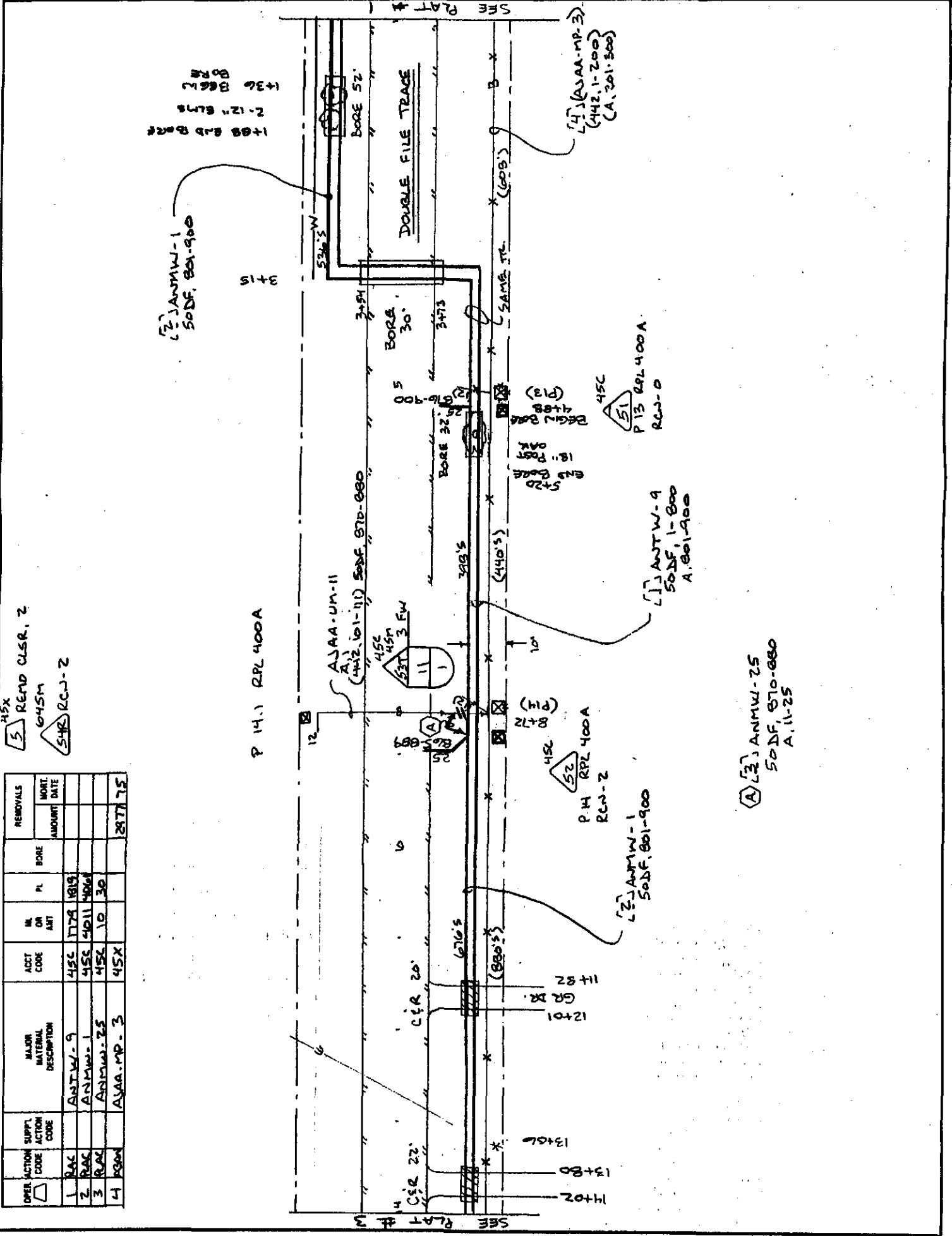
TAX DIST. X/K-014

GEO. LOC. XY4778

ENGR. KCA DRAWN

MAP REF.


REC. REF. RPL 400A



OPER. ACTION	SUPPL. ACTION	MAJOR MATERIAL DESCRIPTION	ACCT CODE	IN. OR ANT	PL	BORE	REMOVALS
							AMOUNT
							DATE
1	RAC	ANTW-9	45C	1779	1819		
2	RAC	ANMW-1	45C	4011	4009		
3	RAC	ANMW-25	45X	10	30		
4	RAC	AJAA-MP-3	45X				2971 75

RECORDERS MEMORANDUM

All or parts of the text on this page was not
clearly legible for satisfactory recordation.



NORTH ARROW

OPERATING RANGE OF JOB STEPS

LINE 1 TO 3

SPLICE 51 TO 52

MFRG 2A

TRANSMISSION ZONE

RZ 15 CZ

TAPER CODE 420502

CAUTION HIGH VOLTAGE

7.2 KV ☒ AERIAL ☐ BURIED

SPECIAL CIRCUITS INVOLVED

☐ YES ☒ NO

6203 FORWARDED

☐ YES ☒ NO

PERMIT REQUIRED

☒ YES ☐ NO

POLE CONTACTS

(+) OR (-)

PWR. CO.

NOTES

WINDING LIMITS REMAIN

THE SAME AND WILL BE

ADJUSTED AS DEVELOPMENT

OCCEES.

ORDER NO. 4846225

TOT. PLATS 13 PLAT NO. 3

C.O. 512-778

EXCH. LIBERTY HILL

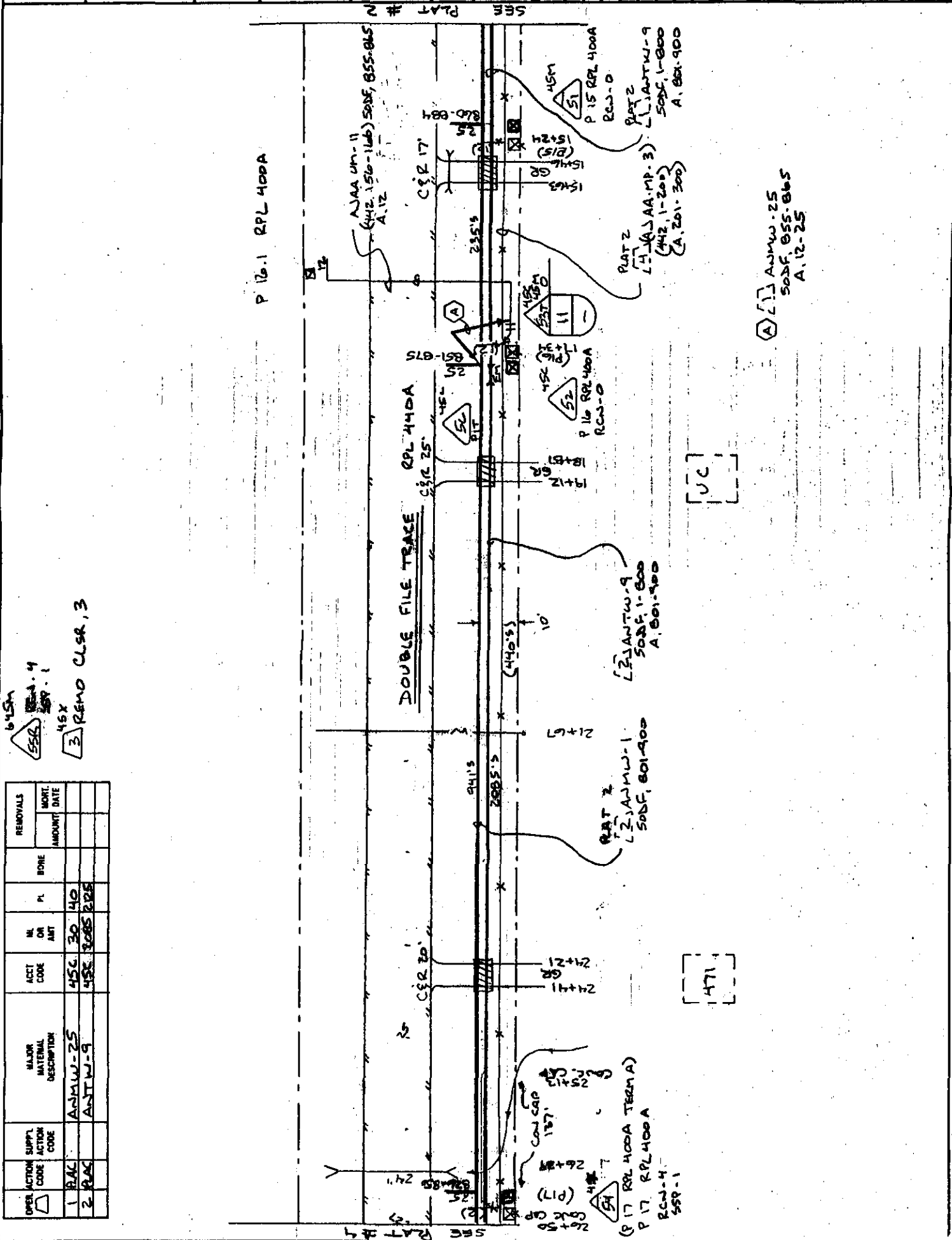
TAX DIST. W 4014

GEO. LOC. XY4778

ENGR. KA DRAWN


MAP REF.

REC. REF. RPL 400A







RECORDERS MEMORANDUM

All or parts of the text on this page was not clearly legible for satisfactory recordation.

 NORTH ARROW

OPERATING RANGE OF JOB STEPS

LINE  1 TO  9

SPLICE  51 TO  50


MFRG N/A

TRANSMISSION ZONE

RZ 15 CZ 9

TAPER CODE (42502)

CAUTION HIGH VOLTAGE

 ☒ AERIAL ☐ BURIED

7.2 KV

SPECIAL CIRCUITS INVOLVED

☐ YES ☒ NO

6203 FORWARDED

☐ YES ☒ NO

PERMIT REQUIRED

☐ YES ☒ NO

POLE CONTACTS

(+) _____ OR (-) _____

PWR. CO. _____

NOTES

WARNING LIMITS REMAIN

THE SAME AS WORK BE

ADJUSTED AS DEVELOPED

ORDER NO. 4B46225

TOT. PLATS 13 PLAT NO. 4

C.O. 512-778

EXCH. LIBERTY HILL

TAX DIST. WAKO14

GEO. LOC. XY 4773

ENGR. KA DRAWN _____






MAP REF. _____

REC. REF. RR 400A

[illegible]

RECORDERS MEMORANDUM

All or parts of the text on this page was not clearly legible for satisfactory recordation.

		NORTH ARROW	
		OPERATING RANGE OF JOB STEPS	
LINE		TO	
SPLICE		TO	
MFR C N/A			
TRANSMISSION ZONE		RZ <u>V5</u> CZ <u>9</u>	
TAPER CODE		<u>420502</u>	
<div style="border: 2px solid black; padding: 5px; text-align: center;"> CAUTION HIGH VOLTAGE <u>7.2</u> KV <input checked="" type="checkbox"/> AERIAL <input type="checkbox"/> BURIED </div>			
SPECIAL CIRCUITS INVOLVED			
<input type="checkbox"/> YES <input checked="" type="checkbox"/> NO 6203 FORWARDED <input type="checkbox"/> YES <input checked="" type="checkbox"/> NO			
PERMIT REQUIRED			
<input checked="" type="checkbox"/> YES <input type="checkbox"/> NO			
POLE CONTACTS			
(+) _____ OR (-) _____ PWR. CO. _____			
NOTES			
WIRING LIMITS REMAIN THE SAME AND WILL BE ADVISED AS DEVELOPMENT OCCURS.			
ORDER NO. <u>4046225</u>			
TOT. PLATS <u>13</u> PLAT NO. <u>7</u>			
C.O. <u>512-778</u>			
EXCH. <u>LIBERTY HILL</u>			
TAX DIST. <u>WKO14</u>			
GEO. LOC. <u>XY4770</u>			
ENGR. <u>KA</u> DRAWN _____			
MAP REF. _____			
REC. REF. <u>RL 400A</u>			

ORDER ACTION CODE	SUPPLY ACTION CODE	MAJOR MATERIAL DESCRIPTION	ACCT CODE	IN DR OR AMT	P.	SCORE	REMOVALS	
							AMOUNT	MOIST. DATE
1	1	ANTW-3	45C	178	AB			
5	5	POLE 25'-78	1X				1	78
7	7	BKMA-50	45X				30	78
8	8	ANTW-50	45X				40	95

TERM LIST:

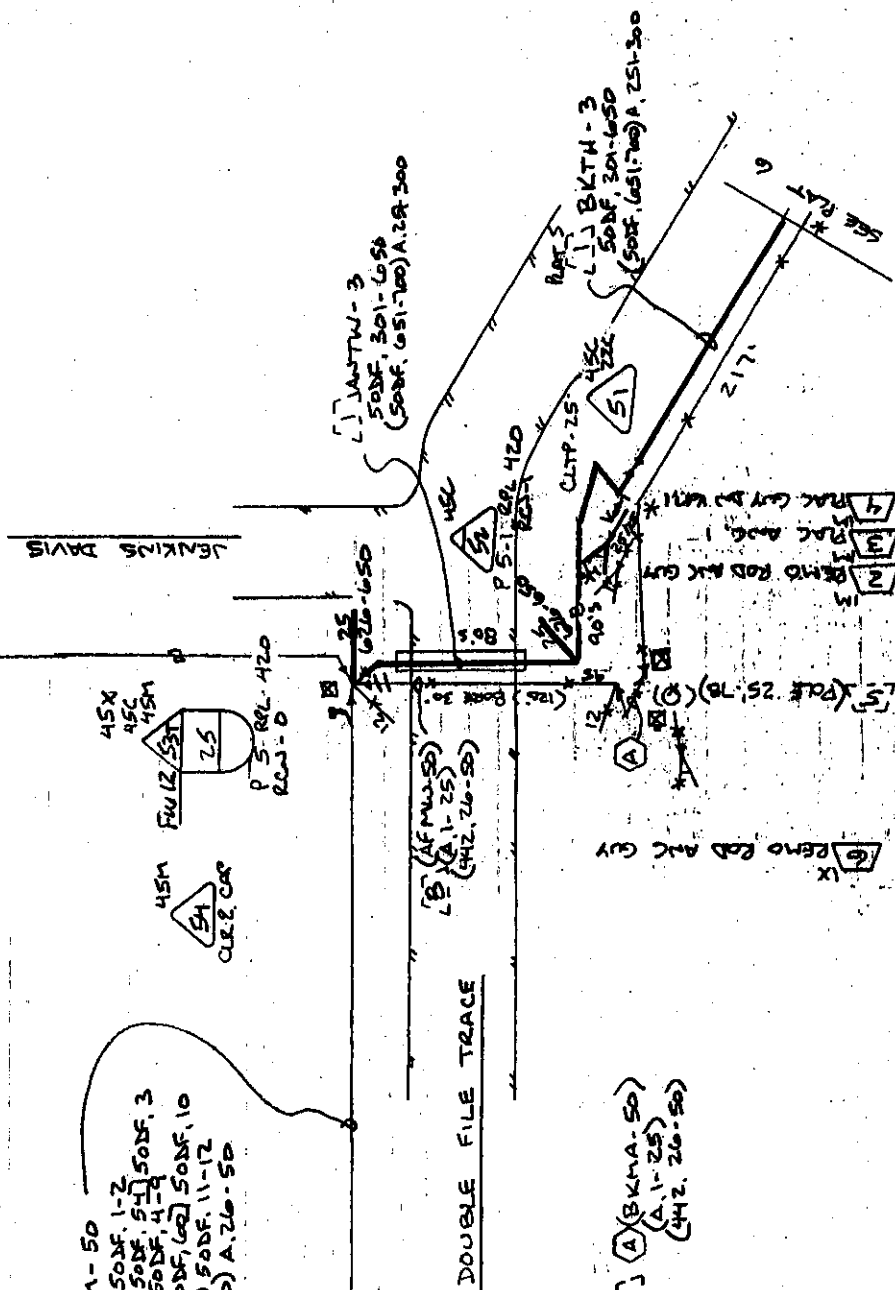
P 2	N	SAN GABRIEL LOOP (RPL 446)
P 4	N	SAN GABRIEL LOOP (RPL 446)
F 100	N	SAN GABRIEL LOOP (RPL 446)
P 1	RPL 446	
P 3	N	SAN GABRIEL LOOP (RPL 446)
PEB 4	RPL 432	
P 10	P 10	RPL 432
P 1	RPL 432	
P 2	RPL 432	

ALAW - 50
(A.1-25) 50NF, 326-350
(442.26-50) 50NF, 351-375


AJAWJ-JM-50

TO
CD
(VIA GLASSCOCK DR)
TO PLAT #13

[7] A (BXMA-50)
(A.1-25)
(442.26-50)







RECORDERS MEMORANDUM
All or parts of the text on this page was not
clearly legible for satisfactory recordation.



NORTH ARROW

OPERATING RANGE OF JOB STEPS

LINE  TO 

SPLICE  TO 

MFR. N/A

TRANSMISSION ZONE

RZ 15 CZ 9

TAPER CODE 420502

CAUTION HIGH VOLTAGE

☒ AERIAL ☐ BURIED

7.2 KV

SPECIAL CIRCUITS INVOLVED

☐ YES ☒ NO

6203 FORWARDED

☐ YES ☒ NO

PERMIT REQUIRED

☒ YES ☐ NO

POLE CONTACTS

(+) OR (-)

PWR. CO.

NOTES

ORDER NO. 4846225

TOT. PLATS 13 PLAT NO. 8

C.O. 512-778

EXCH. LIBERTY HILL

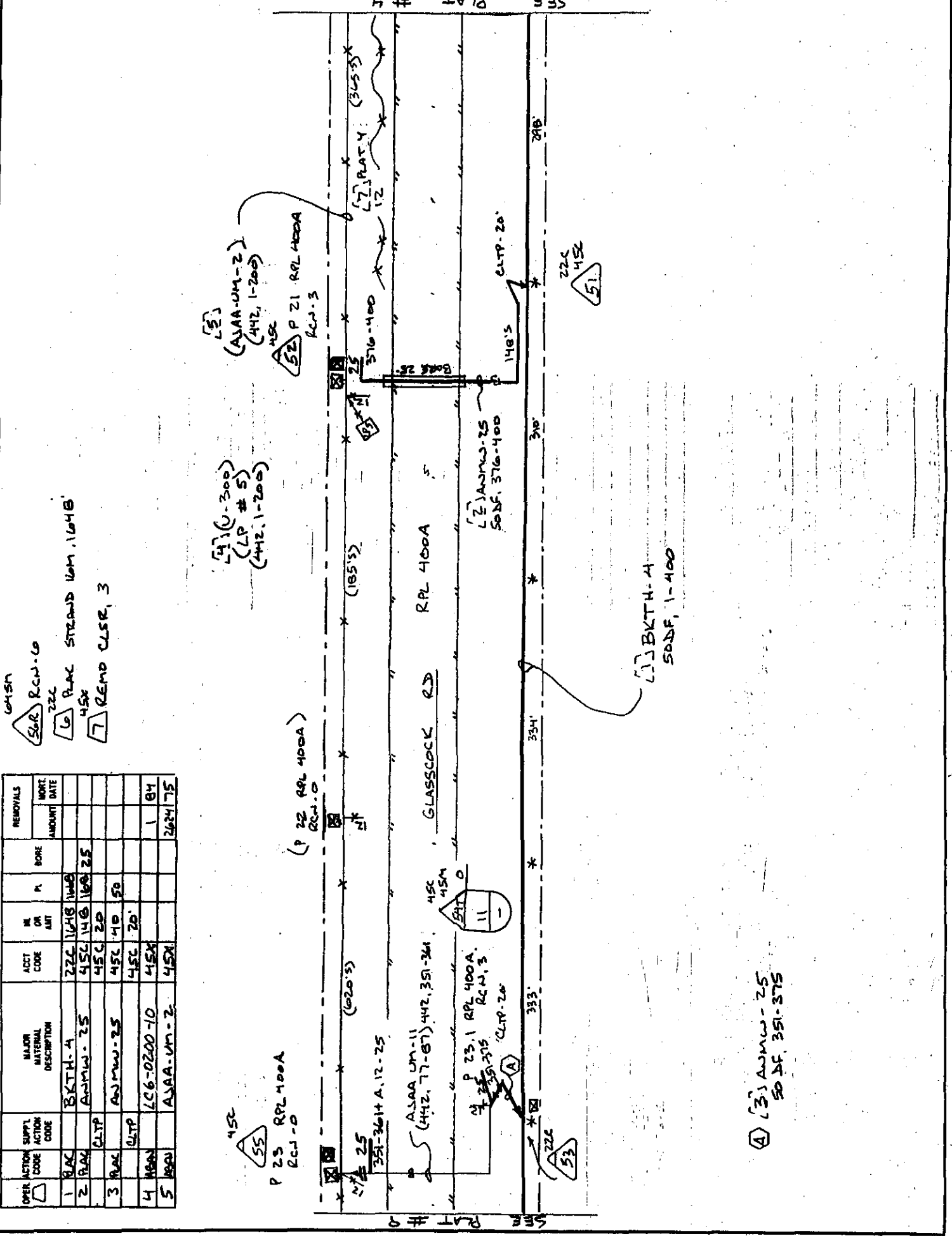
TAX DIST. WKO14

GEO. LOC. X44778

ENGR. KA DRAWN

MAP REF.

REC. REF. 2PL 400A



OPER. ACTION CODE	SUPPLY ACTION CODE	MAJOR MATERIAL DESCRIPTION	ACCT CODE	IN OR OUT	PI	DORE	REMOVALS	AMOUNT	DATE
1	RAK	BKTH-4	22C	1418	1418	25			
2	RAK	ANM-25	45C	1418	1418	25			
3	RAK	ANM-25	45C	20	20	50			
4	RAK	LC6-0200-10	45C	20	20				
5	RAK	ALAA-UM-2	45C						

RECORDERS MEMORANDUM

All or parts of the text on this page was not clearly legible for satisfactory recordation.

OPERATING RANGE OF JOB STEPS

LINE TO

SPLICE TO

MFRG N/A

TRANSMISSION ZONE RZ 15 CZ 9

TAPER CODE 420502

CAUTION HIGH VOLTAGE ☒ AERIAL ☐ BURIED

SPECIAL CIRCUITS INVOLVED ☐ YES ☒ NO

6203 FORWARDED ☐ YES ☒ NO

PERMIT REQUIRED ☒ YES ☐ NO

POLE CONTACTS (+) OR (-)

PWR. CO.

NOTES

ORDER NO. 4846225

TOT. PLATS 13 PLAT NO. 9

C.O. 512-778

EXCH. LIBERTY HILL

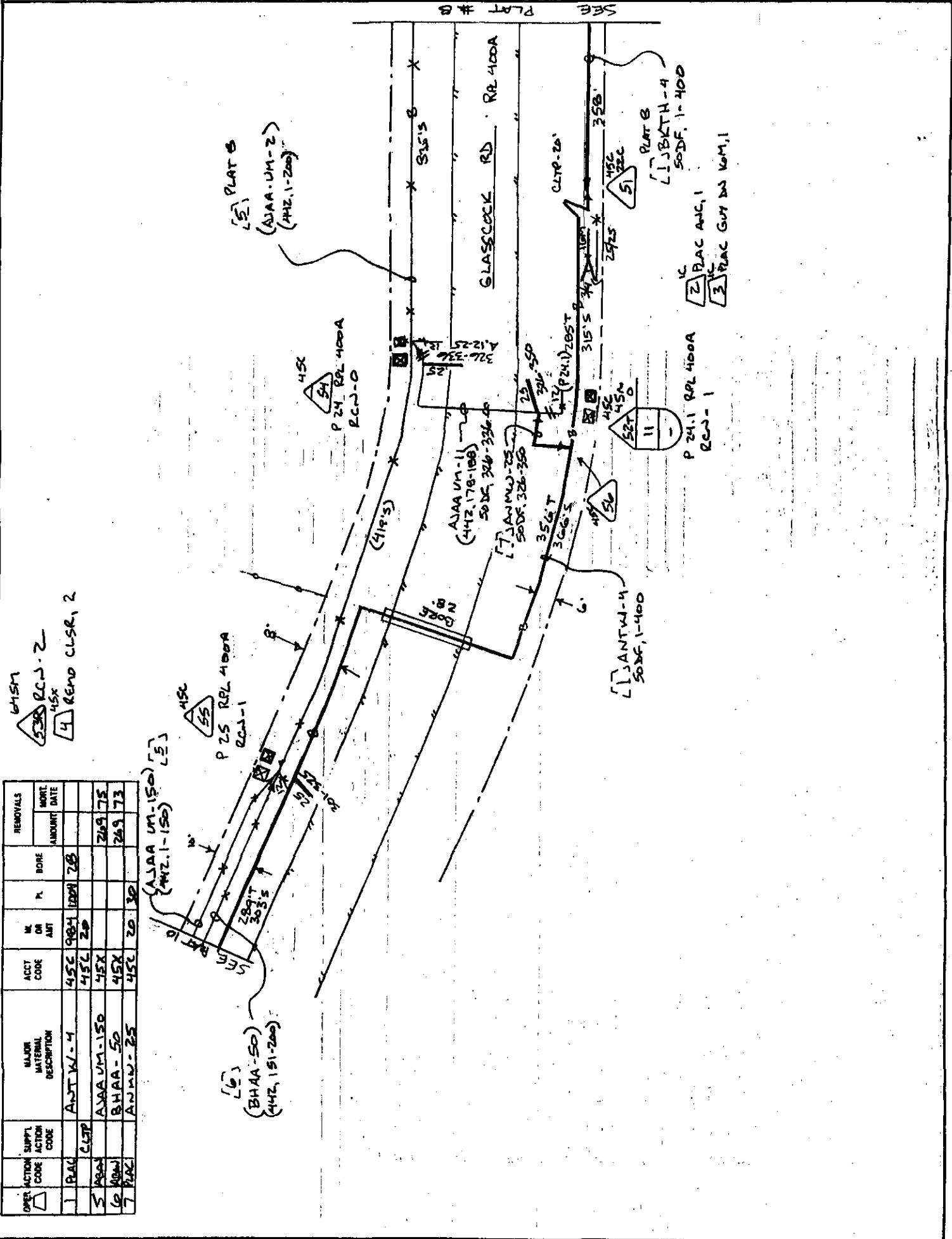
TAX DIST. 44014

GEO. LOC. XY4778


ENGR. KA DRAWN

MAP REF.

REC. REF. 224 400A







RECORDERS MEMORANDUM
All or parts of the text on this page was not
clearly legible for satisfactory recordation.



NORTH ARROW

OPERATING RANGE OF JOB STEPS

LINE  TO 

SPLICE  TO 

MFRG N/A

TRANSMISSION ZONE

RZ 15 CZ

TAPER CODE 4205b2

CAUTION HIGH VOLTAGE

☒ AERIAL ☐ BURIED

7.2 KV

SPECIAL CIRCUITS INVOLVED

☒ YES ☐ NO

6203 FORWARDED

☒ YES ☐ NO

PERMIT REQUIRED

☒ YES ☐ NO

POLE CONTACTS

(+) OR (-)

PWR. CO.

NOTES

ORDER NO. 4846225

TOT. PLATS 13 PLAT NO. 1

CO. 512-778

EXCH. LIBERTY HILL

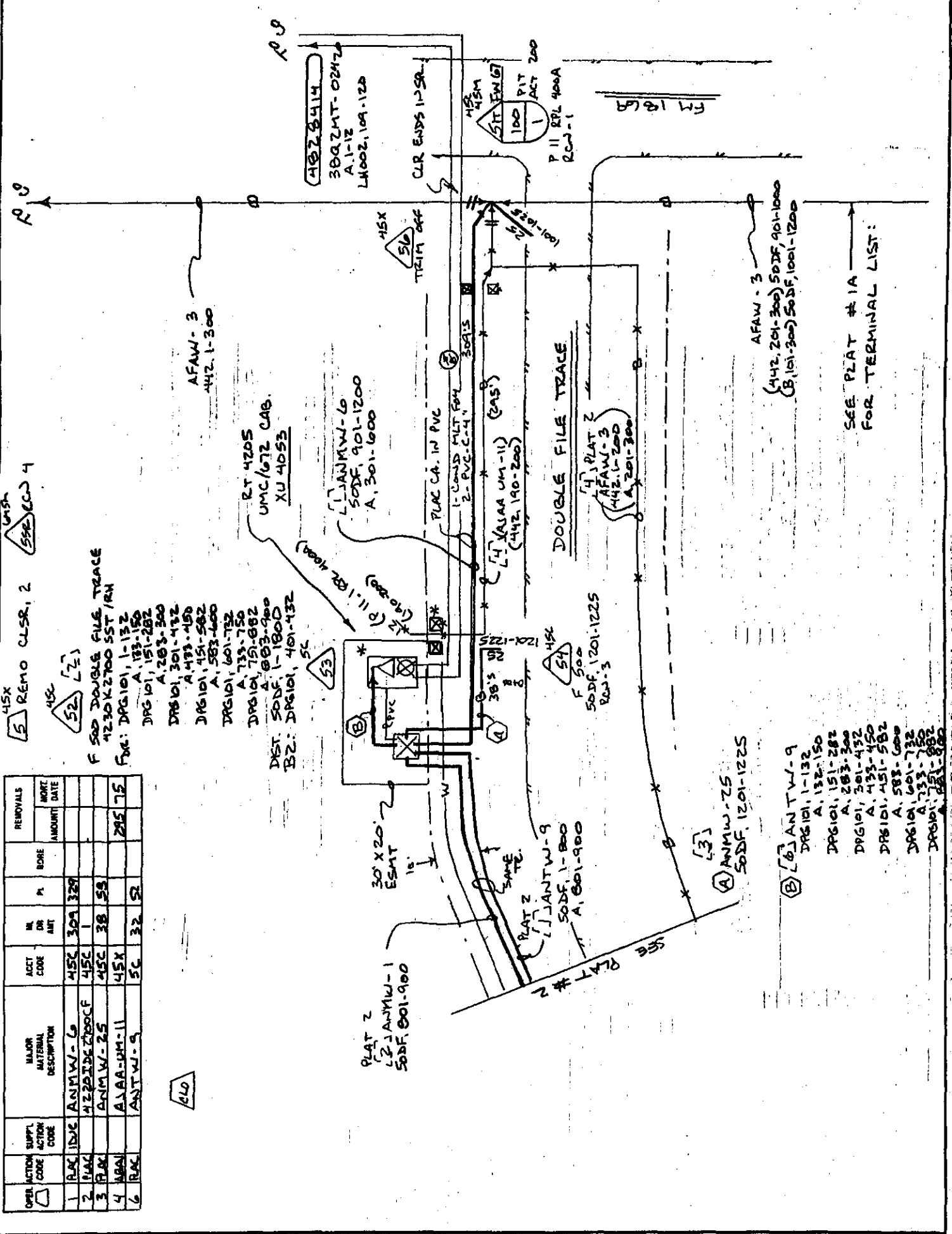
TAX DIST. W/16014

GEO. LOC. X 217 7 B

ENGR. KA DRAWN

MAP REF.

REC. REF. RPL 402A




RECORDERS MEMORANDUM

All or parts of the text on this page was not clearly legible for satisfactory recordation.

[illegible]

RECORDERS MEMORANDUM

All or parts of the text on this page was not clearly legible for satisfactory recordation.



NORTH ARROW

OPERATING RANGE OF JOB STEPS

LINE 1 TO 9

SPLICE 51 TO 58

MFRC NA

TRANSMISSION ZONE

RZ 15 CZ 9

TAPER CODE 472502

CAUTION HIGH VOLTAGE

7.2 KV ☒ AERIAL ☐ BURIED

SPECIAL CIRCUITS INVOLVED

☐ YES ☒ NO

6203 FORWARDED ☐ YES ☒ NO

PERMIT REQUIRED

☐ YES ☒ NO

POLE CONTACTS

(+) OR (-)

PWR. CO.

NOTES

WIRING LIMITS REMAIN THE SAME & WILL BE ADJUSTED AS DEVELOPMENT OCCURS

ORDER NO. 4846235

TOT. PLATS 13 PLAT NO. 4

C.O. 512-778

EXON LIBERTY HILL

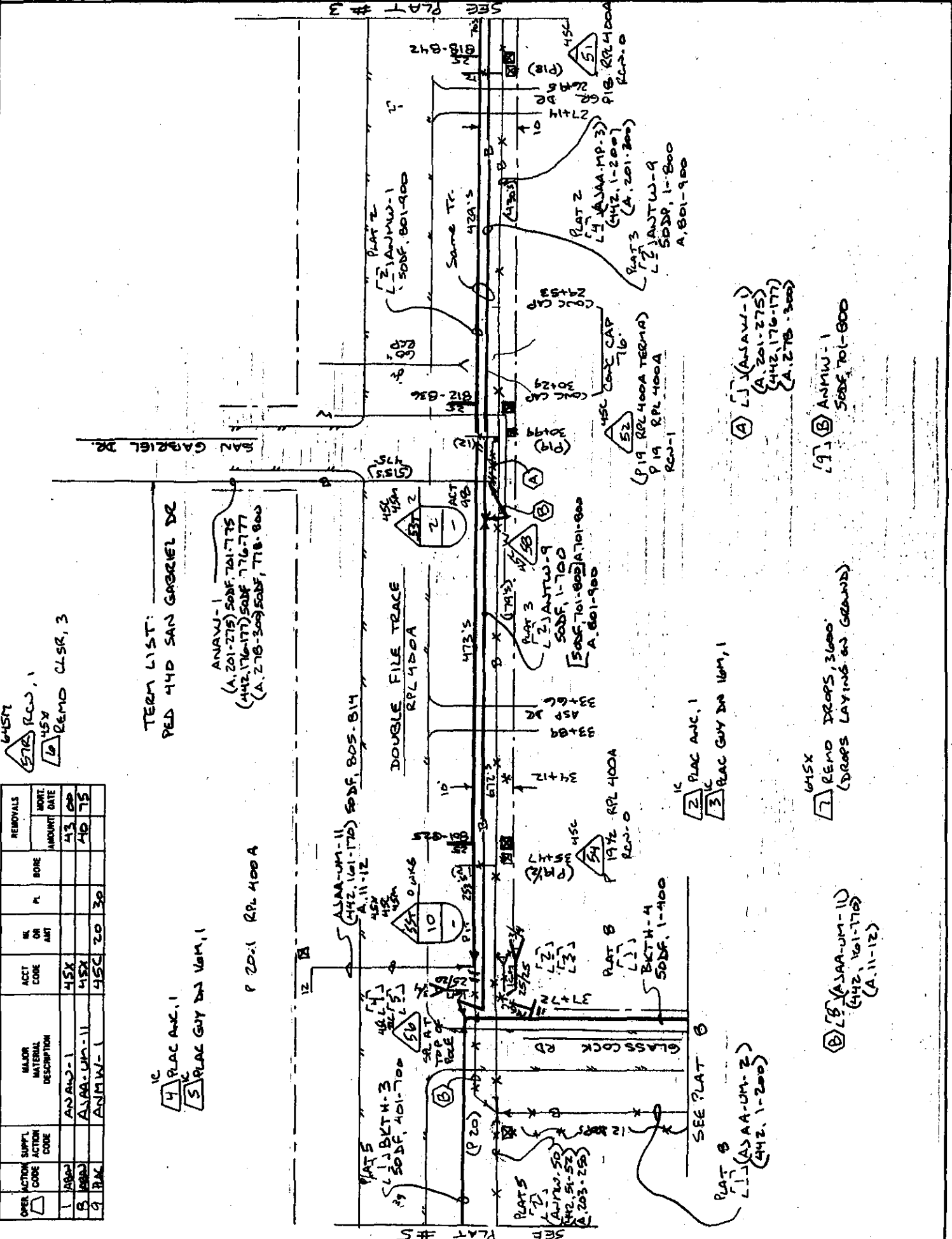
TAX DIST. W/KO14

GEO. LOC. XY 4778

ENGR. KA DRAWN

MAP REF.

REC. REF. RPL 400A



645M
5725 RPL 1
45X
10 REMO CLR, 3

TERM LIST:
PED 440 SAN GABRIEL DR
ANAW-1 (A.201-275) SDF 701-775 (442,176-177) SDF 776-777 (A.278-309) SDF 778-800

OVER ACTION	SUPPL	ACCT	MAJOR	REMOVALS
CODE	CODE	CODE	DESCRIPTION	AMOUNT
1	ANAW-1	45X		43
2	ANAW-2	45X		40
3	ANAW-3	45X		40

10 PLAC ANW-1
10 PLAC GUY DR 10M, 1

P 20-1 RPL 400A

10 PLAC ANW-1
10 PLAC GUY DR 10M, 1

10 REMO DROPS, 3000 (DROPS LAYING AND GROUND)

10 (ANAW-UM-11) (442,176-177) (A.11-12)







10 (ANAW-UM-2) (442,176-177)

10 (ANAW-1) (A.201-275) (442,176-177) (A.278-309)

10 ANW-1 (SDF 701-800)

RECORDERS MEMORANDUM

**All or parts of the text on this page was not
clearly legible for satisfactory recordation.**

		NORTH ARROW OPERATING RANGE OF JOB STEPS	
LINE	 1	TO	 9
SPLICE	 51	TO	 55
MFRG NA			
TRANSMISSION ZONE			
RZ	V5	CZ	S
TAPER CODE		(420502)	
CAUTION HIGH VOLTAGE 			
SPECIAL CIRCUITS INVOLVED <input type="checkbox"/> YES <input checked="" type="checkbox"/> NO 6203 FORWARDED <input type="checkbox"/> YES <input checked="" type="checkbox"/> NO			
PERMIT REQUIRED <input checked="" type="checkbox"/> YES <input type="checkbox"/> NO			
POLE CONTACTS			
(+) _____ OR (-) _____ PWR CO. _____			
NOTES			
WIRING LIMITS REMAIN THE SAME AND WILL BE ADVISED AS DEVELOPMENT OCCURS.			
ORDER NO. 4046225			
TOT. PLATS 13 PLAT NO. 7			
C.O. 512-778			
EXCH. LIBERTY HILL			
TAX DIST. WK014			
GEO. LOC. XY4770			
ENGR. KA DRAWN _____			
MAP REF. _____			
REC. REF. RPL 400A			

[illegible]

RECORDERS MEMORANDUM

All or parts of the text on this page was not clearly legible for satisfactory recordation.

OPERATING RANGE OF JOB STEPS

LINE 1 TO 7

SPLICE 51 TO 52

MFR: N/A

TRANSMISSION ZONE

RZ 15 CZ 9

TAPER CODE 420502

CAUTION HIGH VOLTAGE

7.2KV ☒ AERIAL ☐ BURIED

SPECIAL CIRCUITS INVOLVED

☐ YES ☒ NO

6203 FORWARDED

☐ YES ☒ NO

PERMIT REQUIRED

☒ YES ☐ NO

POLE CONTACTS

(+) OR (-)

PWR. CO.

NOTES

ORDER NO. 4846225

TOT. PLATS 13 PLAT NO. 8

C.O. 512-778

EXCH. LIBERTY HILL

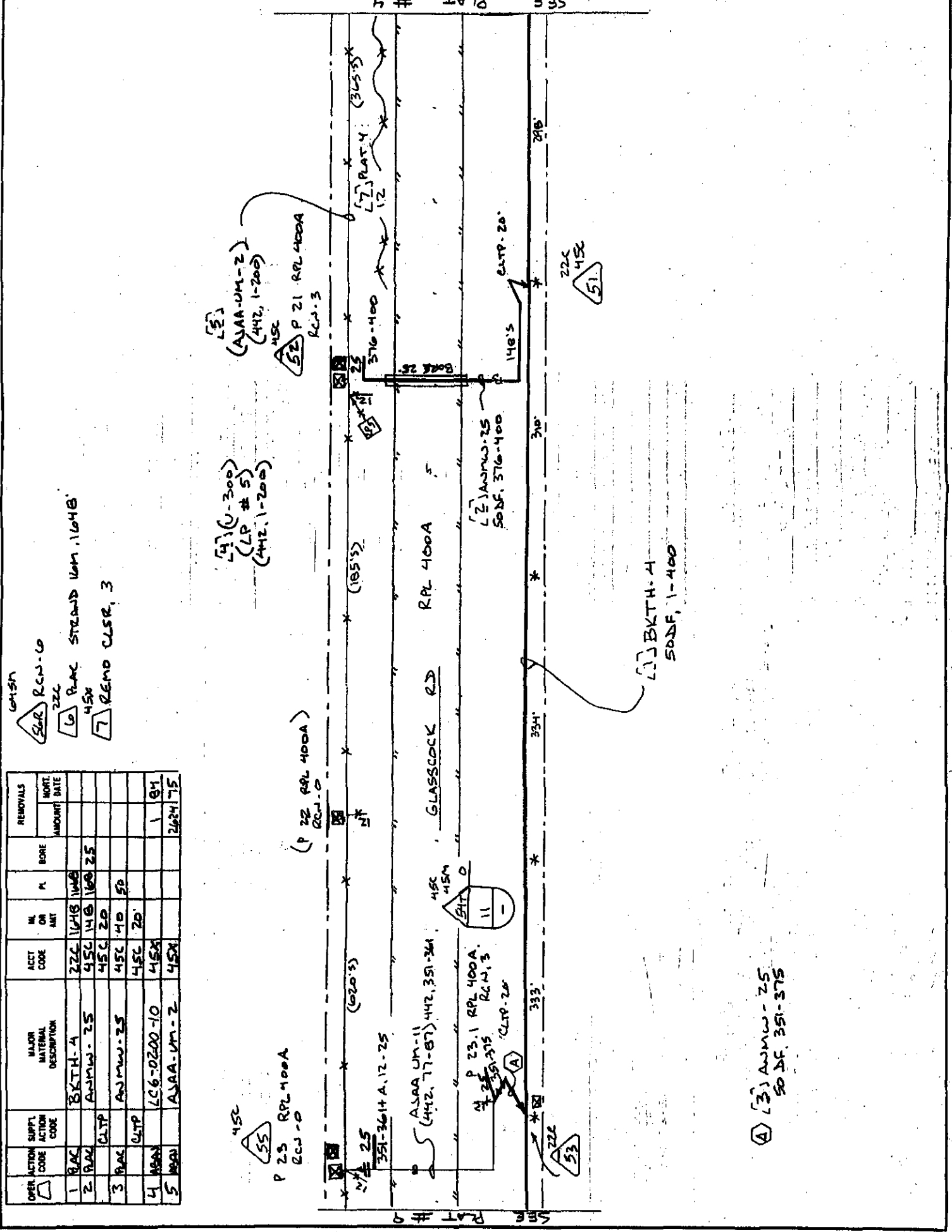
TAX DIST. VKO14

GEO. LOC. XY4778

ENGR. KA DRAWN


MAP REF.

REC. REF. 09L 400A





RECORDERS MEMORANDUM



All or parts of the text on this page was not clearly legible for satisfactory recordation.



NORTH ARROW

OPERATING RANGE OF JOB STEPS

LINE  TO 

SPLICE  TO 

MFRC N/A

TRANSMISSION ZONE

RZ 15 CZ 9

TAPER CODE 42502

CAUTION HIGH VOLTAGE

☒ AERIAL ☐ BURIED

7.2 KV

SPECIAL CIRCUITS INVOLVED

☐ YES ☒ NO

6203 FORWARDED

☐ YES ☒ NO

PERMIT REQUIRED

☒ YES ☐ NO

POLE CONTACTS

(+) OR (-)

PWR. CO.

NOTES

ORDER NO. 4046225

TOT. PLATS 13 PLAT NO. 9

C.O. 512-778

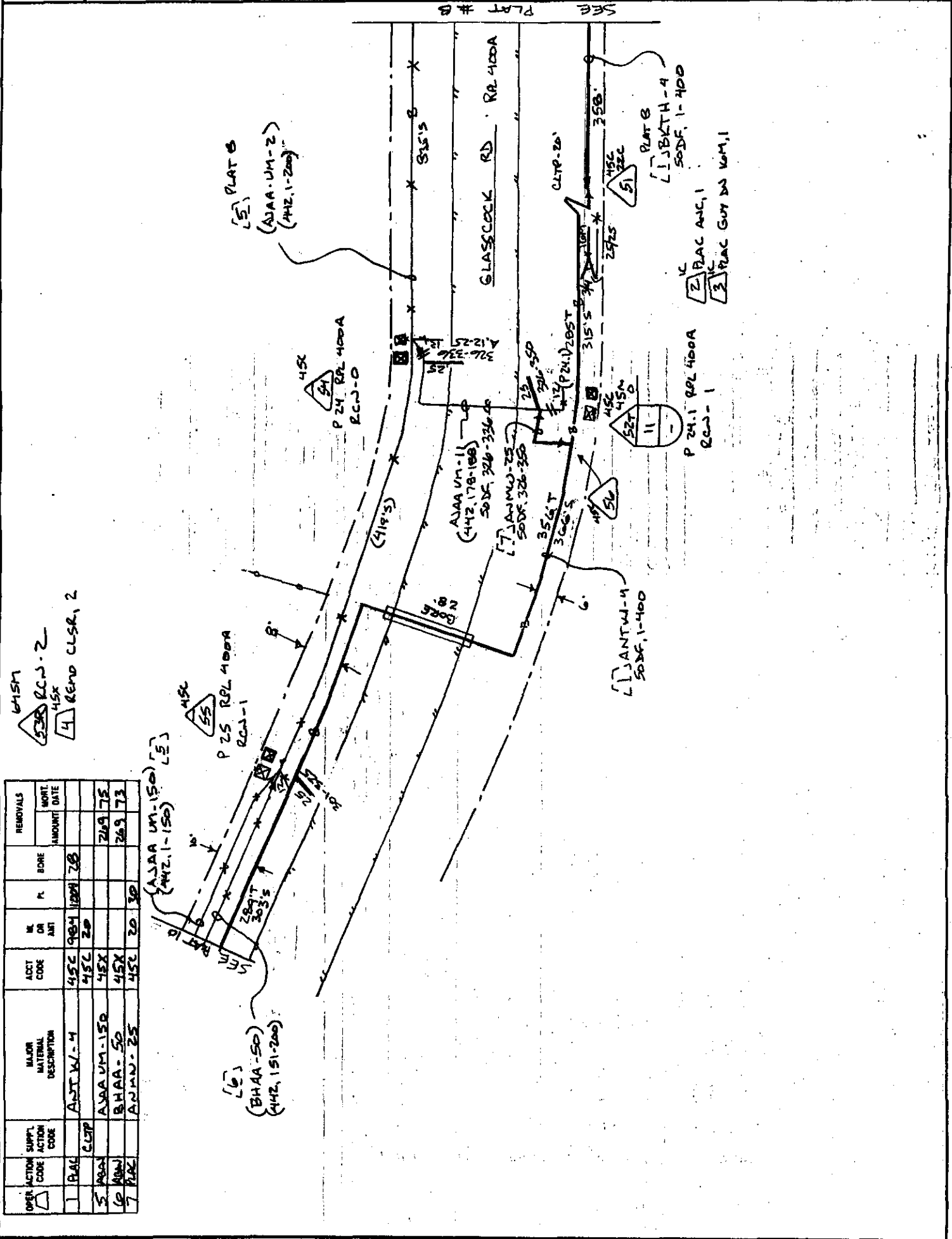
EXCH. LIBERTY HILL

TAX DIST. XK014

GEO. LOC. X74778

ENGR. KA DRAWN

MAP REF. 99L 400A



RECORDERS MEMORANDUM

**All or parts of the text on this page was not
clearly legible for satisfactory recordation.**

[illegible]

NOTICE OF PROPOSED INSTALLATION
UTILITY LINE ON WILLIAMSON COUNTY RIGHT-OF-WAY

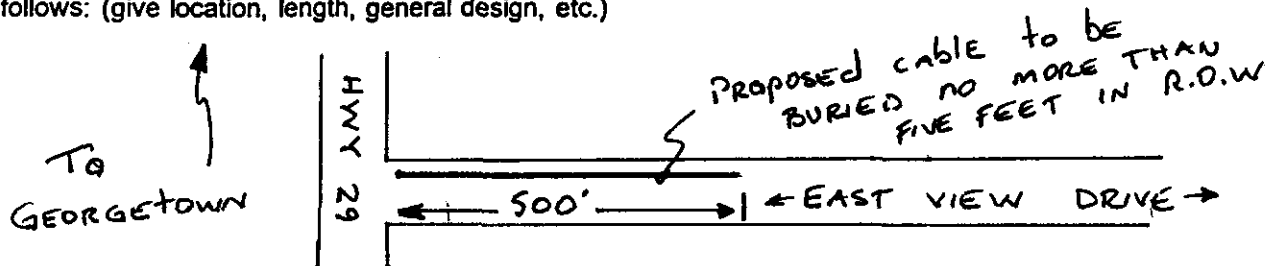
TO: Williamson County Unified Road System
1900 Georgetown Inner Loop, Suite B
Georgetown, Texas 78626

DATE: 2-2-01

Formal notice is hereby given that VERIZON Southwest

Company proposes to place a BURIED COMMUNICATION

line within the right-of-way of EASTVIEW DRIVE
as follows: (give location, length, general design, etc.)



The line will be constructed and maintained on the road right-of-way as directed by the Williamson County Unified Road System in accordance with governing laws.

Our firm further understands that the County considers proper traffic control measures as those complying with applicable portions of the Texas Manual of Traffic Control Devices required for adoption by the "Transportation Code" (V.C.T.A. CH.251)

The location and description of the proposed line and appurtenances is more fully shown by 0 copies of drawings attached to this notice.

Construction of this line is proposed to begin on or after the 15TH day of MARCH 2001

APPROVAL

This application is hereby approved subject to the following understandings and restrictions.

It is expressly understood that the said County Commissioners' Court does not imply hereby to grant any right, claim, title or easement in or upon this County Road; and it is further understood that in the future, should Williamson County, for any reason, need to work, improve, relocate, widen, increase, add to, decrease, or in any manner change the structure of this road or right-of-way, this line, if affected, will be moved at the direction of the Williamson County Engineer or County Commissioner. This installation work shall not damage any part of the roadway and adequate provisions shall be made to cause a minimum of inconvenience to traffic and adjacent property owners.

APPROVED BY WILLIAMSON COUNTY COMMISSIONERS' COURT

BY: [Signature]
COUNTY ROAD ADMINISTRATOR

DATE: 2/6/01

Firm: VERIZON Southwest

Mike Crow by DC
Authorized Signature

MIKE CROW

Printed Name

Address: 1700 N. AUSTIN AVE.

GEORGETOWN, TX. 78626

Phone: 512-869-2270

Fax: 512-8692291

Pt. 3

received
2-5-01

2-5-01
P.O.W
B.C.



Date 2-2-01

Verizon Southwest
1700 North Austin Avenue, TXK12GRT
Georgetown, TX 78626

Williamson County Unified Road System
Attention: Sharon Benedict
1900 Georgetown Inner Loop, Suite B
Georgetown, TX 78626

SUBJECT; ROW 3 Exchange Georgetown Work Order # 3P002 GN

Enclosed are three (3) copies of ED-135 and work location sketch showing the location of our proposed buried cable line on County Road EASTVIEW DR. In Williamson County at GEORGETOWN, Texas.

This work is to be completed on the above referenced work order that is scheduled for MARCH-2001. If you have any questions concerning this order, please contact me at 512-869-2270.

Upon your review, please sign the original form and return it for our files.

Sincerely,

Mike Crow
by DC

Mike Crow
Designer-Access Design

MC:bas
Attachments

Consent Agenda

**The Consent Agenda includes non-controversial and routine items that the Court may act on with one single vote. The Judge or a Commissioner may pull any item from the Consent Agenda in order that the court discuss and act upon it individually as part of the Regular Agenda.
(Items 5- 20)**

AGENDA ITEM 5

Consider approving line item transfer for County Judge:

from:	0100-0400-004999	Miscellaneous	49.00
to:	0100-0400-003901	Publications	49.00

Moved: Commissioner Limmer

Seconded: Judge Doerfler

Motion: To approve line item transfer for County Judge:

from:	0100-0400-004999	Miscellaneous	49.00
to:	0100-0400-003901	Publications	49.00

Vote: 4 - 0

< Attachment >