

AGENDA ITEM 4

Consider noting in minutes any off right-of-way work on any County road done by Road & Bridge Unified System.

Moved: **Judge Doerfler**

Seconded: **Commissioner Boatright**

Motion: To note the following utility requests:

TXU Electric Company for road cut on Roundville Lane (located 2 miles east of CR 170);

Jonah Water SUD for bore on CR 118;

Verizon Telephone Company for bore and ROW on CR 422.

Vote: **4 – 0** with Commissioner Heiligenstein absent from the dais.

< Attachments >

WILLIAMSON COUNTY URS
Utility Requests - 01/30/01

Precinct I

Precinct II

Precinct III

Precinct IV

- A. TXU Electric
 - 1. Roundville Lane(.2 mi. east of CR 170) - Road Cut
- B. Jonah Water S.U.D.
 - 1. CR 118 - Bore
- C. Verizon Telephone
 - 1. CR 422 - Bore & ROW

noted 1-30-01
John C. Daefler

NOTICE OF PROPOSED INSTALLATION
UTILITY LINE ON WILLIAMSON COUNTY RIGHT-OF-WAY

TO: Williamson County Unified Road System
1900 Georgetown Inner Loop, Suite B
Georgetown, Texas 78626

DATE: 01-19-01

Formal notice is hereby given that TXU ELECTRIC

Company proposes to place a 2 STEEL CASING WITH ELECTRIC CONDUIT

line within the right-of-way of ROUNDVILLE LANE
as follows: (give location, length, general design, etc.)

- * ROUNDVILLE LANE (.2 miles EAST OF C.R. 170)
- * APPROXIMATELY 68 feet in length.
- * OPEN CUT FOR 26" STEEL CASING (3/8" thickness, GRADE FILLED) MINIMUM COVERAGE OF 36" TO TOP OF STEEL CASING.

The line will be constructed and maintained on the road right-of-way as directed by the Williamson County Unified Road System in accordance with governing laws.

Our firm further understands that the County considers proper traffic control measures as those complying with applicable portions of the Texas Manual of Traffic Control Devices required for adoption by the "Transportation Code" (V.C.T.A. CH.251)

The location and description of the proposed line and appurtenances is more fully shown by 2 copies of drawings attached to this notice.

Construction of this line is proposed to begin on or after the 23 day of 02 ~~2001~~

APPROVAL

This application is hereby approved subject to the following understandings and restrictions.

It is expressly understood that the said County Commissioners' Court does not imply hereby to grant any right, claim, title or easement in or upon this County Road; and it is further understood that in the future, should Williamson County, for any reason, need to work, improve, relocate, widen, increase, add to, decrease, or in any manner change the structure of this road or right-of-way, this line, if affected, will be moved at the direction of the Williamson County Engineer or County Commissioner. This installation work shall not damage any part of the roadway and adequate provisions shall be made to cause a minimum of inconvenience to traffic and adjacent property owners.

APPROVED BY WILLIAMSON COUNTY COMMISSIONERS' COURT

BY: Ray Bly
COUNTY ROAD ADMINISTRATOR

DATE: 1/23/01

Firm: TXU ELECTRIC

Les Davis
Authorized Signature

LES DAVIS

Printed Name

Address: 3620 FRANKLIN AVE

WACO TX 76710-7328

Phone: 254-750-5244

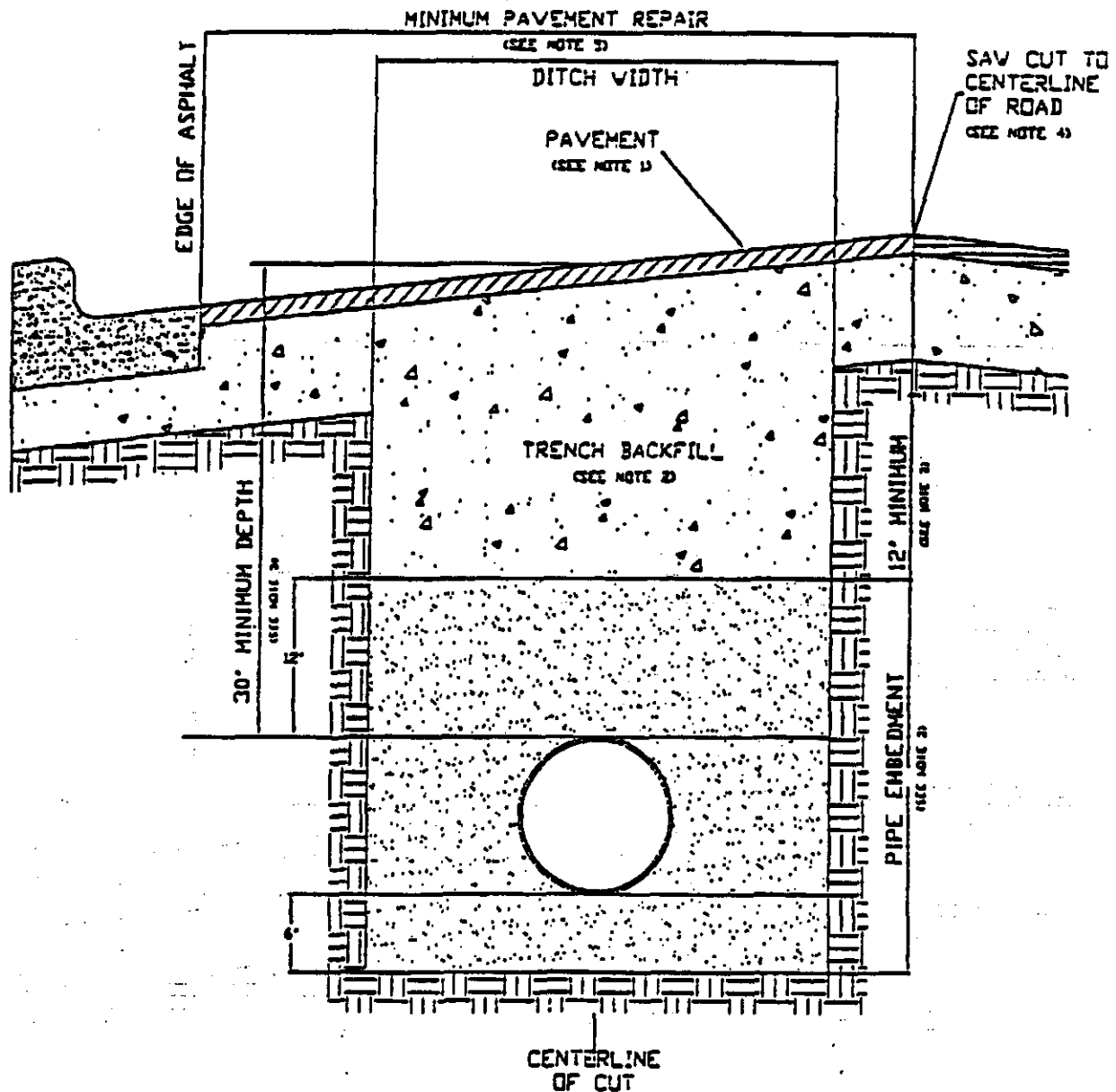
Fax: 254-750-5252

RECEIVED JAN 22 2000 Pct. 4

1-23-01

ROAD CUT + RESTORE
B.C.

PARALLEL UTILITY CUT DESIGN IN WILLIAMSON COUNTY R.O.W.



1. Hot mix asphalt to match existing HMAC thickness or 2" minimum, whichever is greater. Roll in place to match existing surface. + or - 1/8" tolerance.
2. Trench backfill shall be flexible base, compacted to 95% optimum in 8" layers unless otherwise approved and specified. Flexible base to match existing base thickness or 8", whichever is greater (Specifications: TxDOT Item 247, Type A, Grade 2).
3. Pipe embedment (pipe envelope) size and materials shall be as specified elsewhere by the utility company and/or its engineers. Pipe depth shall be as specified elsewhere provided that minimum depths are met.
4. Saw cut shall be made prior to ditch cut. If pavement is damaged during cut, a new saw cut shall be made beyond the damaged area and new pavement placed.
5. Damage beyond the centerline requires repair over entire roadway width.
6. All pavement repair shall conform to Item 351 Repairing Existing Flexible Pavement Structure as found in the 1993 Texas Department of Transportation Standard Specifications for Construction of Highways, Streets and Bridges.

REQUIREMENTS FOR WILLIAMSON COUNTY UTILITIES INSTALLATION PERMIT

1. Complete "Notice of Proposed Installation Utility Line on Williamson County Right-of-Way", including describing the location and showing the sketch and details on the application.
2. Submit two (2) sets of the application with plans locating bore or cut along with detailed specifications including repair/restoration.
3. All work shall be in compliance with Williamson County Specifications.
4. A performance bond in the amount of \$500 minimum, executed by a surety company or surety companies authorized to execute surety bonds under and in accordance with the laws of the State of Texas. Exact amount of the bond to be determined by Williamson County depending on the extent of the project.
5. Traffic handling plans, in compliance with the Texas Manual on Uniform Traffic Control Devices, shall be submitted with application.
6. Contractor shall file a "Contractor's Liability Agreement" prior to issuance of permit (attached).
7. Franchised utilities (City of Austin, Southern Union Gas, Southwestern Bell, etc.) are not required to provide a bond or pay a permit fee if they do the work with their own work forces. Contractors will pay a fee of \$120.00.
8. Contractor shall notify the Williamson County Unified Road System at least 48 hours prior to start of construction at (512) 930-3330.
9. If there are any questions, contact the Williamson County Unified Road System at (512) 930-3330.

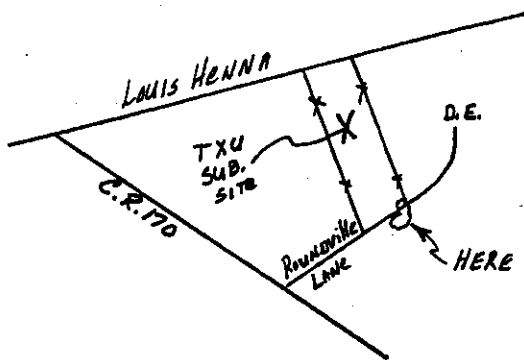
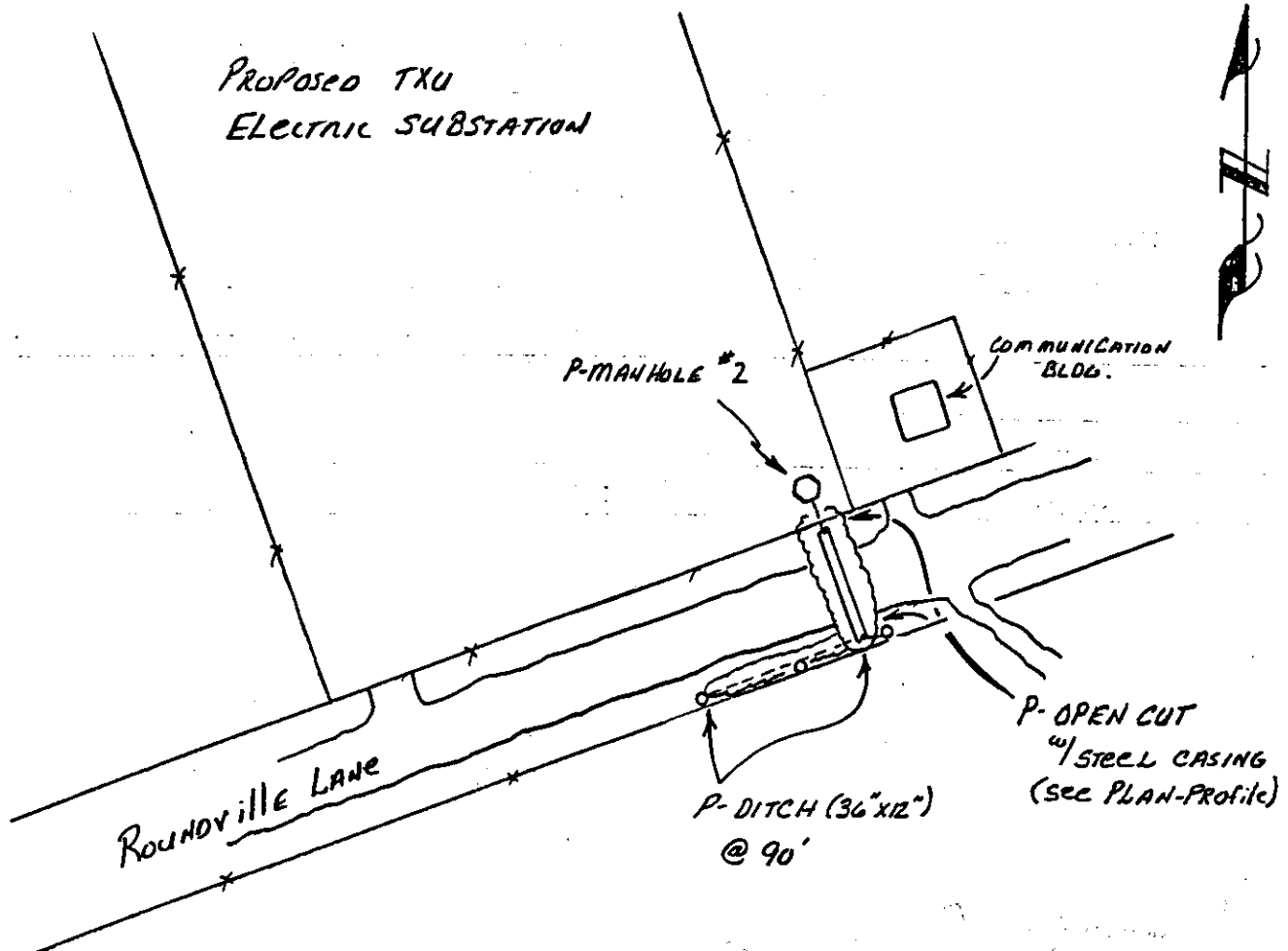
WILLIAMSON COUNTY UNIFIED ROAD SYSTEM

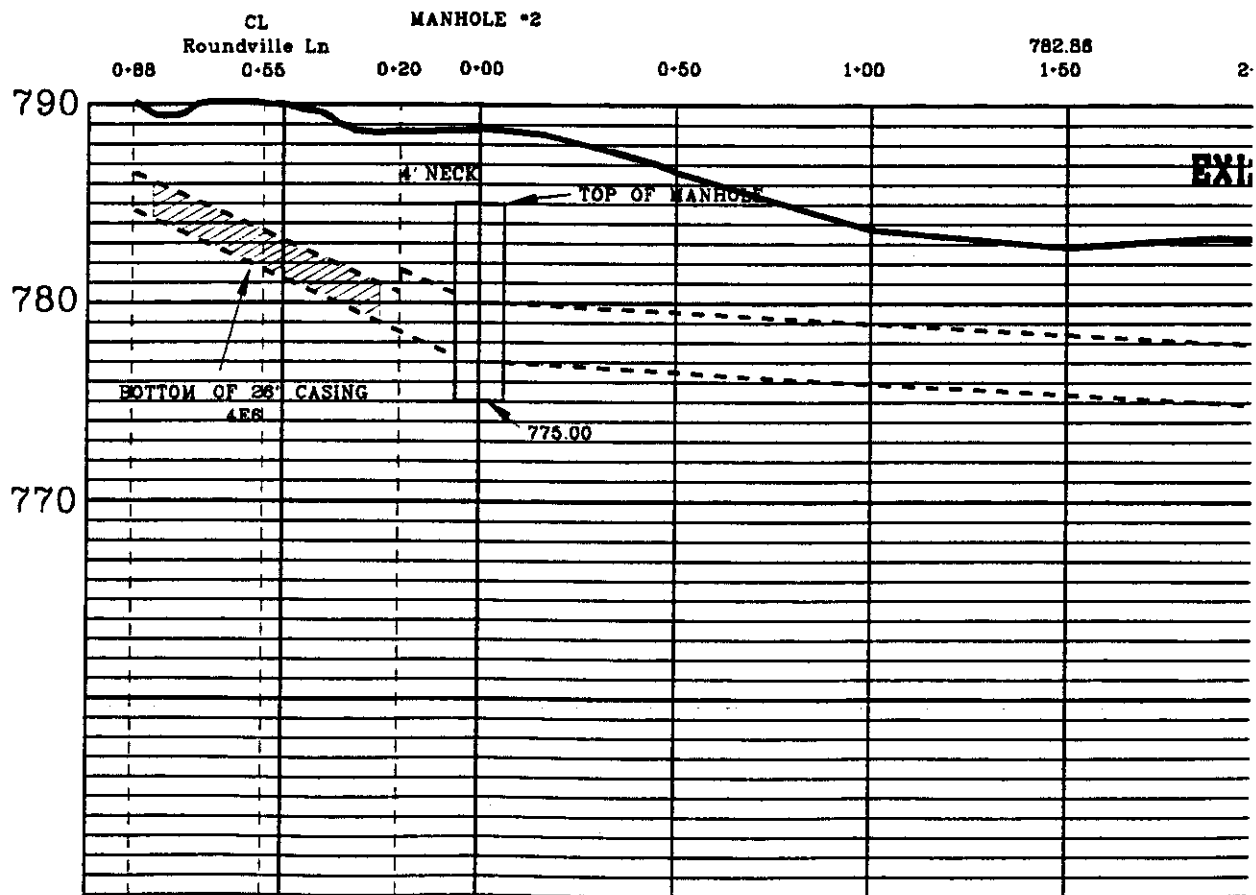
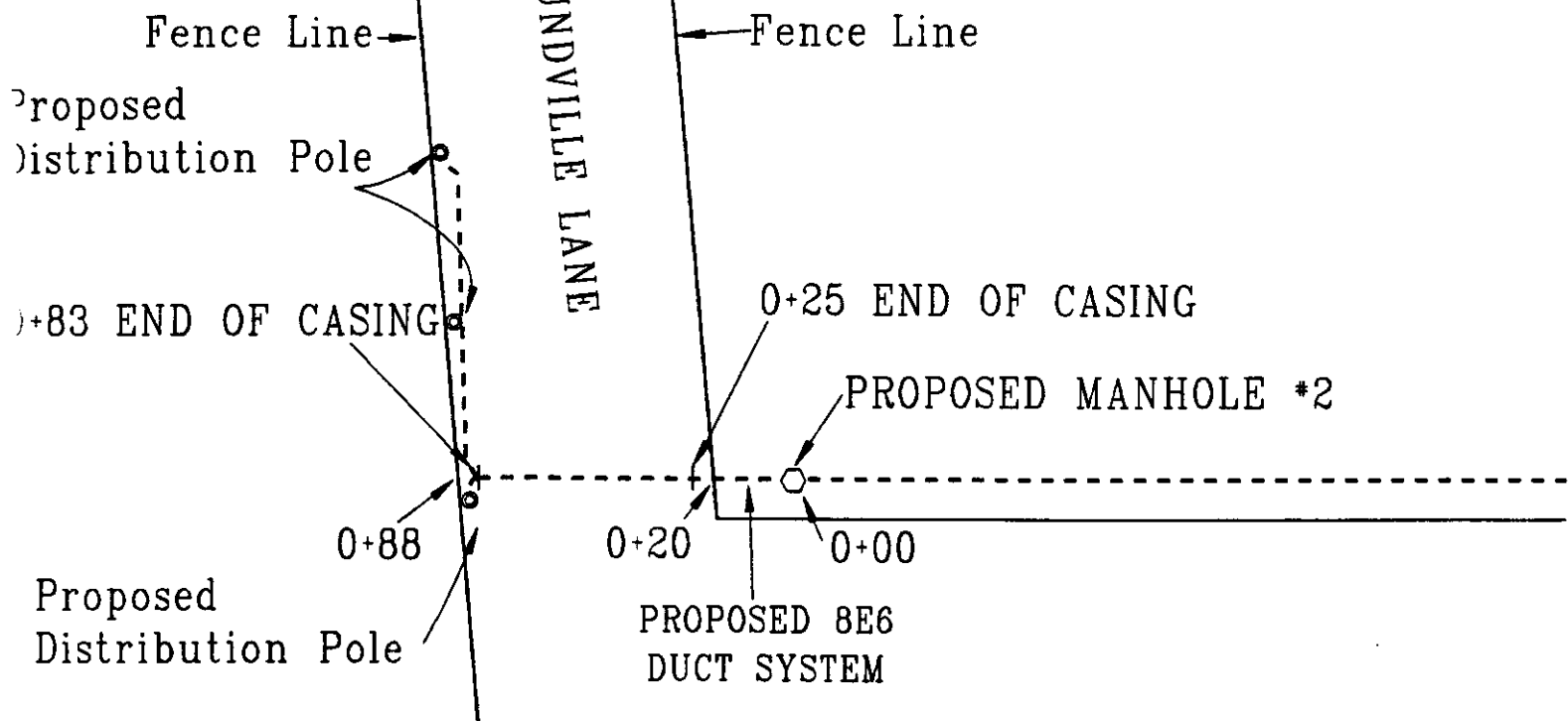
1900 Georgetown Inner Loop, Suite B

Georgetown, Texas 78626

(512) 930-3330

Preliminary No. _____ Map No. _____ Sheet No. _____ W.R. No. _____
 or Project No. 1287287 Scale: N.T.S. Town or County: Williamson ER No. _____





FILL HOLE

Williamson County Unified Road System
1900 Georgetown Inner Loop, Suite B
Georgetown, Tex 78626

January 18, 2001

To whom it may concern:

Please find attached, two prints indicating a proposal to open cut Roundville Lane located approximately .2 miles east of County Road 170, in Williamson County.

This cut is necessary to install electrical circuits from the proposed electric substation.

At your next meeting, please place this request on the agenda for review.

Please call me at 254-750-5244, if you have any comments or questions.

Sincerely,



Les Davis
Engineer Analyst, Sr.
TXU Electric
3620 Franklin Ave.
Waco, Tex 76710-7328

UTILITY LINE ON WILLIAMSON COUNTY RIGHT-OF-WAY

TO: Williamson County Unified Road System
1900 Georgetown Inner Loop, Suite B
Georgetown, Texas 78626

DATE: 1-22-01

Formal notice is hereby given that JONAH WATER S.U.D.
Company proposes to place a ROAD BORE - 2" WATER SERVICE / 2" Encasem
line within the right-of-way of County Road 118
as follows: (give location, length, general design, etc.)
See ATTACHED MAP FOR LOCATION
2545 C.R.118

The line will be constructed and maintained on the road right-of-way as directed by the Williamson County Unified Road System in accordance with governing laws.

Our firm further understands that the County considers proper traffic control measures as those complying with applicable portions of the Texas Manual of Traffic Control Devices required for adoption by the "Transportation Code" (V.C.T.A. CH.251)

The location and description of the proposed line and appurtenances is more fully shown by 1 copies of drawings attached to this notice.

Construction of this line is proposed to begin on or after the 29 day of JAN. 2001

APPROVAL

This application is hereby approved subject to the following understandings and restrictions.

It is expressly understood that the said County Commissioners' Court does not imply hereby to grant any right, claim, title or easement in or upon this County Road; and it is further understood that in the future, should Williamson County, for any reason, need to work, improve, relocate, widen, increase, add to, decrease, or in any manner change the structure of this road or right-of-way, this line, if affected, will be moved at the direction of the Williamson County Engineer or County Commissioner. This installation work shall not damage any part of the roadway and adequate provisions shall be made to cause a minimum of inconvenience to traffic and adjacent property owners.

APPROVED BY WILLIAMSON COUNTY COMMISSIONERS' COURT

BY: [Signature]
COUNTY ROAD ADMINISTRATOR

DATE: 1/23/01

Firm: JONAH WATER S.U.D.
By: KEN HALL
(Print Name)
Title: ASST. Manager
Address: 40 C.R. 126
Georgetown TX. 78626
Phone: (512) 863-2235
Fax: (512) 869-5402

Pct. 4

received1-23-01

1-23-01
Road Bore
B.C.

I, KEN HALL, ^{Employee}~~Contractor~~ for JONAH WATER S.U.D.
in Williamson County, Texas do hereby agree to the following schedules and conditions for doing work
within the right-of-way of County Rd. 118 which is a public
roadway maintained by Williamson County.

1. I will contact the Williamson County Unified Road System at least 48 hours prior to start of construction.
2. All work in the right-of-way will be done between the hours of 8:30 a.m. and 4:30 p.m. on Monday through Friday only.
3. Cuts will be opened for one-half the roadway only, with flagmen on both sides of the work area, allowing one-way traffic through. This type of operation will be held to a minimum and all advance warning signs and barricades shall be as specified in the Texas Manual on Uniform Traffic Control Devices. These cuts will also be filled and entire roadway opened at night and on weekends.
4. Roadside work in ditches alongside the trenched surface may be left opened at night, only if they can be barricaded solidly between open ditch and traveled roadway leaving a minimum 6' of road shoulder between the pavement edge and the barricades. The barricades must be reflectorized and lighted with warning lights and conform to the requirements of the T.M.U.T.C.D. for nighttime use.
5. Any construction area to be maintained from dusk to dawn shall have Type B High Intensity Steady Burn Warning Lights to delineate the traveled way through and around obstructions in a construction or maintenance area. All warning lights shall be installed to a minimum mounting height of 36" to the bottom of the lense.
6. Construction work and road repair on County right-of-way will be done to Williamson County Standards and to the approval of the Williamson County Unified Road System.
7. I will notify the Williamson County Unified Road System and obtain approval prior to any changes from this agreement if required due to soil conditions or other problems.

1-22-01

DATE

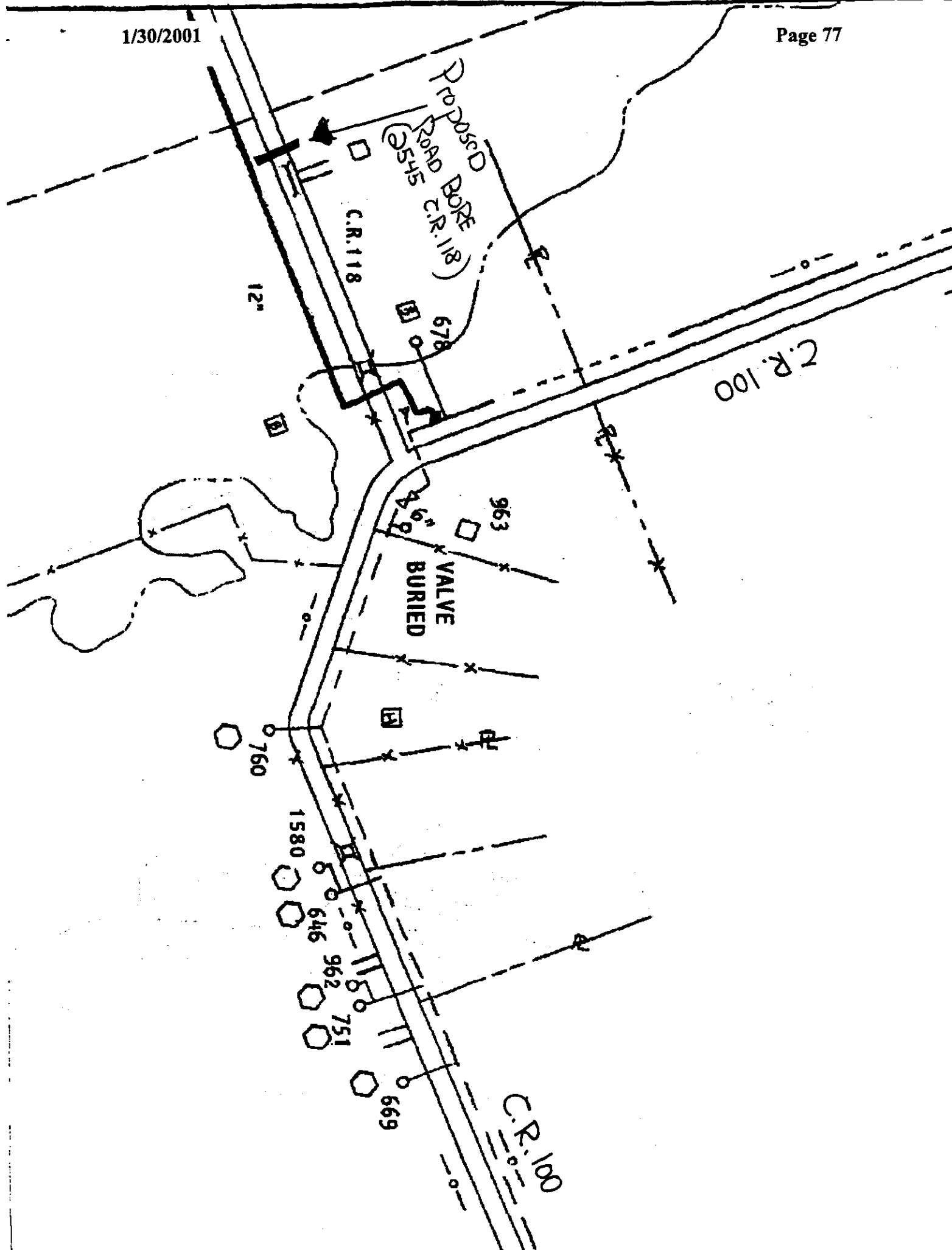
Williamson County Unified Road System
1900 Georgetown Inner Loop, Ste. B
Georgetown, Texas 78626

SIGNED

JONAH WATER S.U.D.
CONTRACTOR (PRINT NAME)40 C.R. 126
ADDRESSGeorgetown TX. 7862
CITY, STATE ZIP CODE(512) 863-2235
PHONE

JONAH WATER S.U.D





NOTICE OF PROPOSED INSTALLATION

UTILITY LINE ON WILLIAMSON COUNTY RIGHT-OF-WAY

TO: Williamson County Unified Road System
1900 Georgetown Inner Loop, Suite B
Georgetown, Texas 78626

DATE: 01-25-01Formal notice is hereby given that Verizon TelephoneCompany proposes to place a Copper Cable Telephoneline within the right-of-way of Co. RD. 422
as follows: (give location, length, general design, etc.)

Starting Point of cable placement and bore at intersection of CORB 424 and CORd. 422. Will bore CORB 424 to CORd 422 and place cable down Co. RD. 422 west for 3600'.

The line will be constructed and maintained on the road right-of-way as directed by the Williamson County Unified Road System in accordance with governing laws.

Our firm further understands that the County considers proper traffic control measures as those complying with applicable portions of the Texas Manual of Traffic Control Devices required for adoption by the "Transportation Code" (V.C.T.A. CH.251)

The location and description of the proposed line and appurtenances is more fully shown by _____ copies of drawings attached to this notice.

Construction of this line is proposed to begin on or after the 05 day of JAN. 2001.

APPROVAL

This application is hereby approved subject to the following understandings and restrictions.

It is expressly understood that the said County Commissioners' Court does not imply hereby to grant any right, claim, title or easement in or upon this County Road; and it is further understood that in the future, should Williamson County, for any reason, need to work, improve, relocate, widen, increase, add to, decrease, or in any manner change the structure of this road or right-of-way, this line, if affected, will be moved at the direction of the Williamson County Engineer or County Commissioner. This installation work shall not damage any part of the roadway and adequate provisions shall be made to cause a minimum of inconvenience to traffic and adjacent property owners.

APPROVED BY WILLIAMSON COUNTY COMMISSIONERS' COURT

BY: [Signature]
COUNTY ROAD ADMINISTRATOR

DATE: 1/25/01Firm: Verizon (G.T.E)

[Signature]
Authorized Signature

DANIEL DOBIAS
Printed Name

Address: 1700 N. AUSTIN AVE.
Georgetown, TX. 78626

Phone: (512) 869-2257

Fax: 1-25-01 1-24-01

Road Bore + Row

B.C.




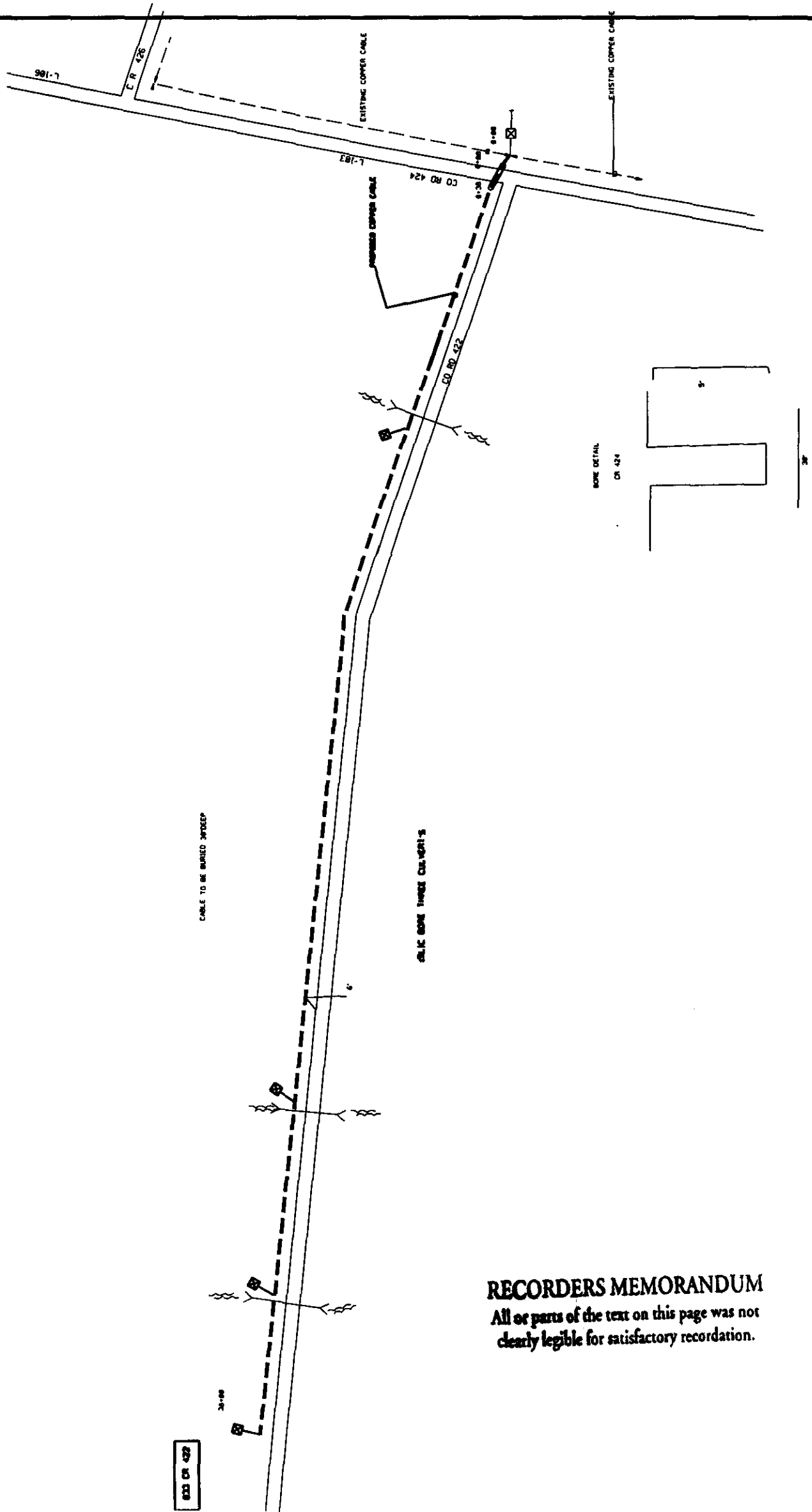
GTE Network Service

1700 North Austin Avenue
Georgetown, TX 78626Date 01-25-01Williamson County Unified Road System
Attention: Sharon Benedict
1900 Georgetown Inner Loop, Suite B
Georgetown, TX 78626SUBJECT: ROW 3 Exchange SAN GABRIEL Work Order # 3P001ATEnclosed are three (3) copies of ED-135 and work location sketch showing the location of our proposed buried cable line on County Road 422 in Williamson County at TAYLOR, Texas.This work is to be completed on the above referenced work order which is scheduled for 01-31-01. If you have any questions concerning this order, please contact me at 869- .

Upon your review, please sign the original form and return it for our files.

Sincerely,


(512) 869-2257F/ Mike Crow
Designer-Access DesignMC:bas
Attachments



RECORDERS MEMORANDUM
All or parts of the text on this page was not
clearly legible for satisfactory recordation.

1	2	3	4	5	6	7	8	9	10	11	12	13	14	15	16	17	18	19	20	21	22	23	24	25	26	27	28	29	30	31	32	33	34	35	36	37	38	39	40	41	42	43	44	45	46	47	48	49	50	51	52	53	54	55	56	57	58	59	60	61	62	63	64	65	66	67	68	69	70	71	72	73	74	75	76	77	78	79	80	81	82	83	84	85	86	87	88	89	90	91	92	93	94	95	96	97	98	99	100
---	---	---	---	---	---	---	---	---	----	----	----	----	----	----	----	----	----	----	----	----	----	----	----	----	----	----	----	----	----	----	----	----	----	----	----	----	----	----	----	----	----	----	----	----	----	----	----	----	----	----	----	----	----	----	----	----	----	----	----	----	----	----	----	----	----	----	----	----	----	----	----	----	----	----	----	----	----	----	----	----	----	----	----	----	----	----	----	----	----	----	----	----	----	----	----	----	----	----	-----

Consent Agenda

The Consent Agenda includes non-controversial and routine items that the Court may act on with one single vote. The Judge or a Commissioner may pull any item from the Consent Agenda in order that the court discuss and act upon it individually as part of the Regular Agenda.

(Items 5- 18)

AGENDA ITEM 5**Consider approving line item transfer for Non Departmental:**

from: 0100-0409-003900	Membership dues	46.00
to: 0100-0409-004912	CAPCO Dues	46.00

Moved: Commissioner Boatright

Seconded: Commissioner Limmer

Motion: To approve line item transfer for Non Departmental:

from: 0100-0409-003900	Membership dues	46.00
to: 0100-0409-004912	CAPCO Dues	46.00

Vote: 4 – 0 with Commissioner Heiligenstein absent from the dais.

< Attachment >