

**AGENDA ITEM 4**

Consider noting in minutes any off right-of-way work on any County road done by Road & Bridge Unified System.

Moved: **Judge Doerfler**

Seconded: **Commissioner Limmer**

Motion: To note off right-of-way work on CR 370 and the adjacent property of Neil A. Krupp, and to approve the following utility requests:

**Time Warner Cable** for ROW on RM 620;

**Southwestern Bell Telephone Co.**, for street cut ROW on O'Connor Drive;

**Jonah Water SUD** for road bore on CR 326;

**Verizon Southwest** for ROW on CR 124.

Vote: 4 - 0 with Commissioner Hays absent from the dais.

< Attachment >

November 13, 2001

**UNIFIED ROAD SYSTEM**  
**OFF RIGHT-OF-WAY WORK**

1. CR 370 - Permission to dump spoils from a nearby county job in a pit on the property of Neil A. Krupp(Jarrell Auto Supply).(Pct. 3 - JH)

**WILLIAMSON COUNTY URS**  
Utility Requests – 11/13/01

**Precinct I**

- A. Time Warner Cable
  - 1. RM 620 @ Briarwick Drive - ROW

**Precinct II**

**Precinct III**

- A. Southwestern Bell Telephone Co.
  - 1. O'Connor Dr - Street Cut ROW

**Precinct IV**

- A. Jonah Water S.U.D.
  - 1. CR 326 - Road bore
- B. Verizon Southwest
  - 1. CR 124 - ROW

*noted 11-13-01*  
*John C. Daerfler*

---

## NOTICE OF PROPOSED INSTALLATION

## UTILITY LINE ON WILLIAMSON COUNTY RIGHT-OF-WAY

TO: Williamson County Unified Road System  
1900 Georgetown Inner Loop, Suite B  
Georgetown, Texas 78626

DATE: 11/02/01

Formal notice is hereby given that Time Warner Cable

Company proposes to place a Fiber Optic Cable

line within the right-of-way of RM 620 At BRIARWICK DR  
as follows: (give location, length, general design, etc.)

TWC will place A proposed Fiber Optic Cable  
IN the Right of Way ON BRIARWICK DR. The  
Total Length of 510 Ft South.

The line will be constructed and maintained on the road right-of-way as directed by the Williamson County Unified Road System in accordance with governing laws.

Our firm further understands that the County considers proper traffic control measures as those complying with applicable portions of the Texas Manual of Traffic Control Devices required for adoption by the "Transportation Code" (V.C.T.A. CH.251)

The location and description of the proposed line and appurtenances is more fully shown by 3 copies of drawings attached to this notice.

Construction of this line is proposed to begin on or after the 15 day of November 19 2001

## APPROVAL

This application is hereby approved subject to the following understandings and restrictions.

It is expressly understood that the said County Commissioners' Court does not imply hereby to grant any right, claim, title or easement in or upon this County Road; and it is further understood that in the future, should Williamson County, for any reason, need to work, improve, relocate, widen, increase, add to, decrease, or in any manner change the structure of this road or right-of-way, this line, if affected, will be moved at the direction of the Williamson County Engineer or County Commissioner. This installation work shall not damage any part of the roadway and adequate provisions shall be made to cause a minimum of inconvenience to traffic and adjacent property owners.

APPROVED BY WILLIAMSON COUNTY COMMISSIONERS' COURT

BY: [Signature]  
COUNTY ROAD ADMINISTRATOR

11/08/01

Firm: Time Warner Cable

By: Alan Miller  
(Print Name)

Title: Field Engineer

Address: 12012 N. Mopac

Austin TX 78758

Phone: 485-6773

Fax: 485-4092

RECEIVED NOV 6 2001

11-7-01

R.A.W.

B.C

I, ALAN Miller, Contractor for Time Warner Cable  
in Williamson County, Texas do hereby agree to the following schedules and conditions for doing work  
within the right-of-way of \_\_\_\_\_ which is a public  
roadway maintained by Williamson County.

1. I will contact the Williamson County Unified Road System at least 48 hours prior to start of construction.
2. All work in the right-of-way will be done between the hours of 8:30 a.m. and 4:30 p.m. on Monday through Friday only.
3. Cuts will be opened for one-half the roadway only, with flagmen on both sides of the work area, allowing one-way traffic through. This type of operation will be held to a minimum and all advance warning signs and barricades shall be as specified in the Texas Manual on Uniform Traffic Control Devices. These cuts will also be filled and entire roadway opened at night and on weekends.
4. Roadside work in ditches alongside the trenched surface may be left opened at night, only if they can be barricaded solidly between open ditch and traveled roadway leaving a minimum 6' of road shoulder between the pavement edge and the barricades. The barricades must be reflectorized and lighted with warning lights and conform to the requirements of the T.M.U.T.C.D. for nighttime use.
5. Any construction area to be maintained from dusk to dawn shall have Type B High Intensity Steady Burn Warning Lights to delineate the traveled way through and around obstructions in a construction or maintenance area. All warning lights shall be installed to a minimum mounting height of 36" to the bottom of the lense.
6. Construction work and road repair on County right-of-way will be done to Williamson County Standards and to the approval of the Williamson County Unified Road System.
7. I will notify the Williamson County Unified Road System and obtain approval prior to any changes from this agreement if required due to soil conditions or other problems.

\_\_\_\_\_  
DATE

Williamson County Unified Road System  
1900 Georgetown Inner Loop, Ste. B  
Georgetown, Texas 78626

Alan Miller  
SIGNED

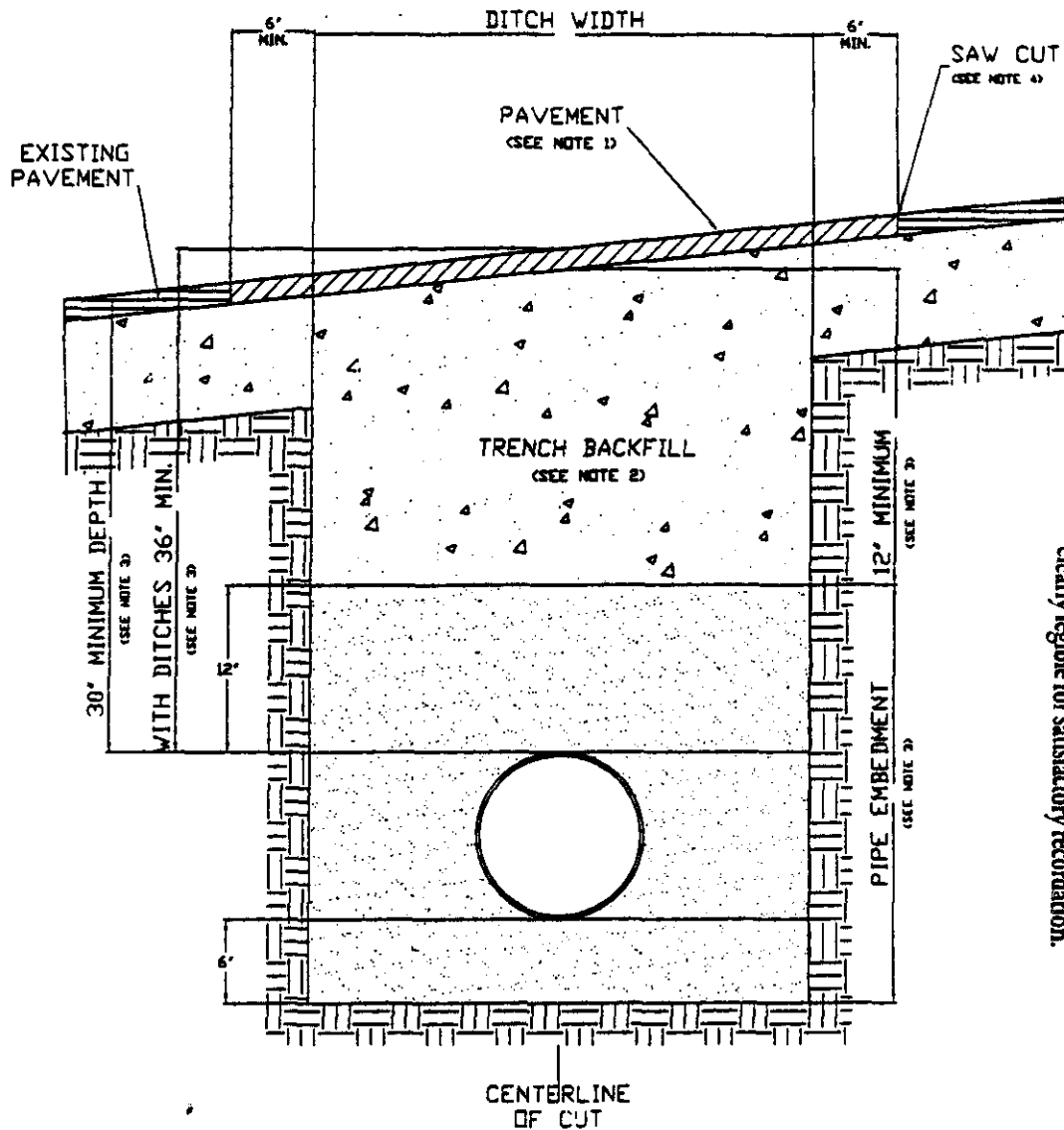
ALAN Miller  
CONTRACTOR (PRINT NAME)

12012 N. Mopac Exp  
ADDRESS

Austin TX 78758  
CITY, STATE, ZIP CODE

485-6773  
PHONE

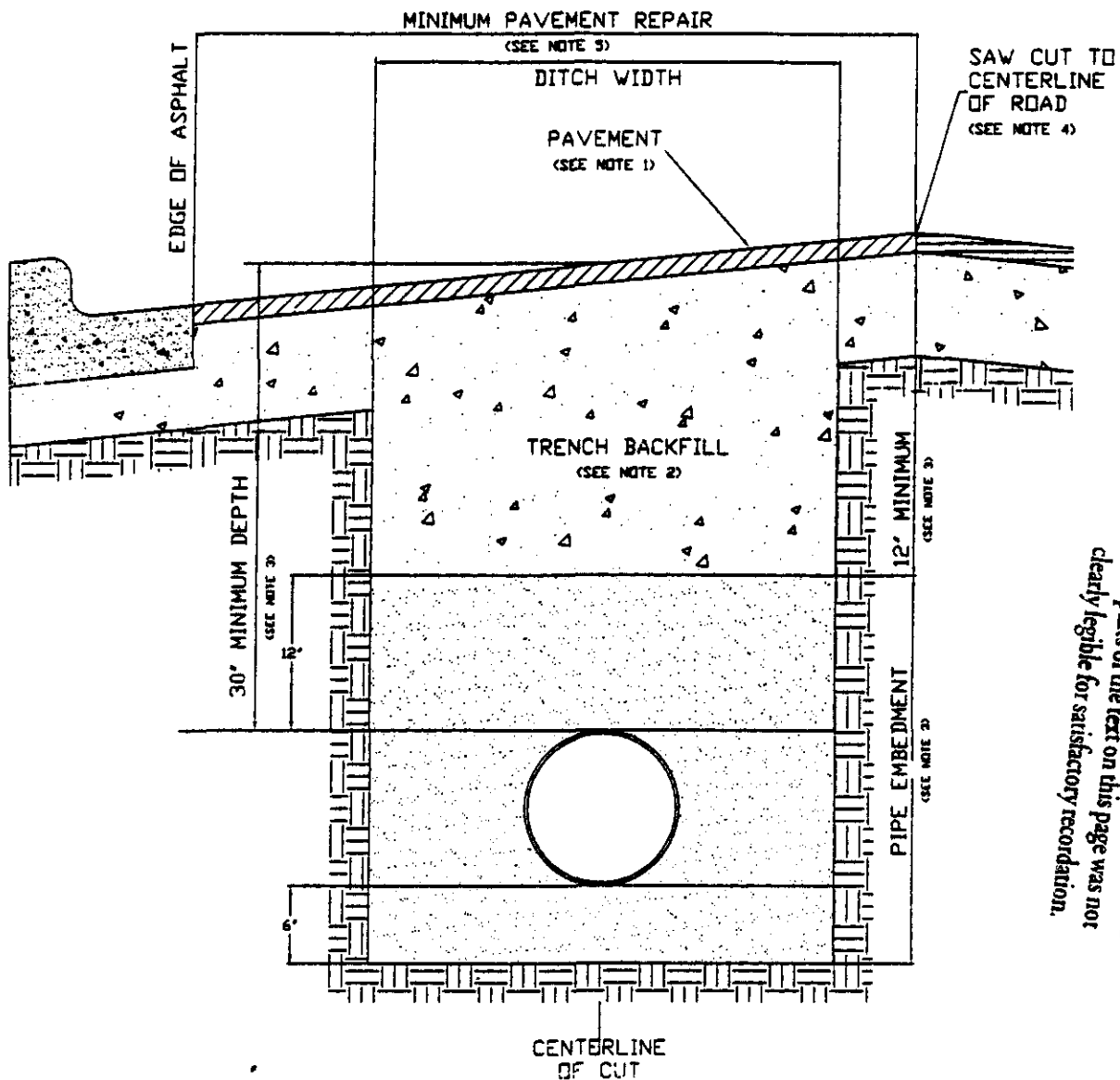
## PERPENDICULAR UTILITY CUT DESIGN IN WILLIAMSON COUNTY R.O.W.



**RECORDERS MEMORANDUM**  
All or parts of the text on this page was not  
clearly legible for satisfactory recordation.

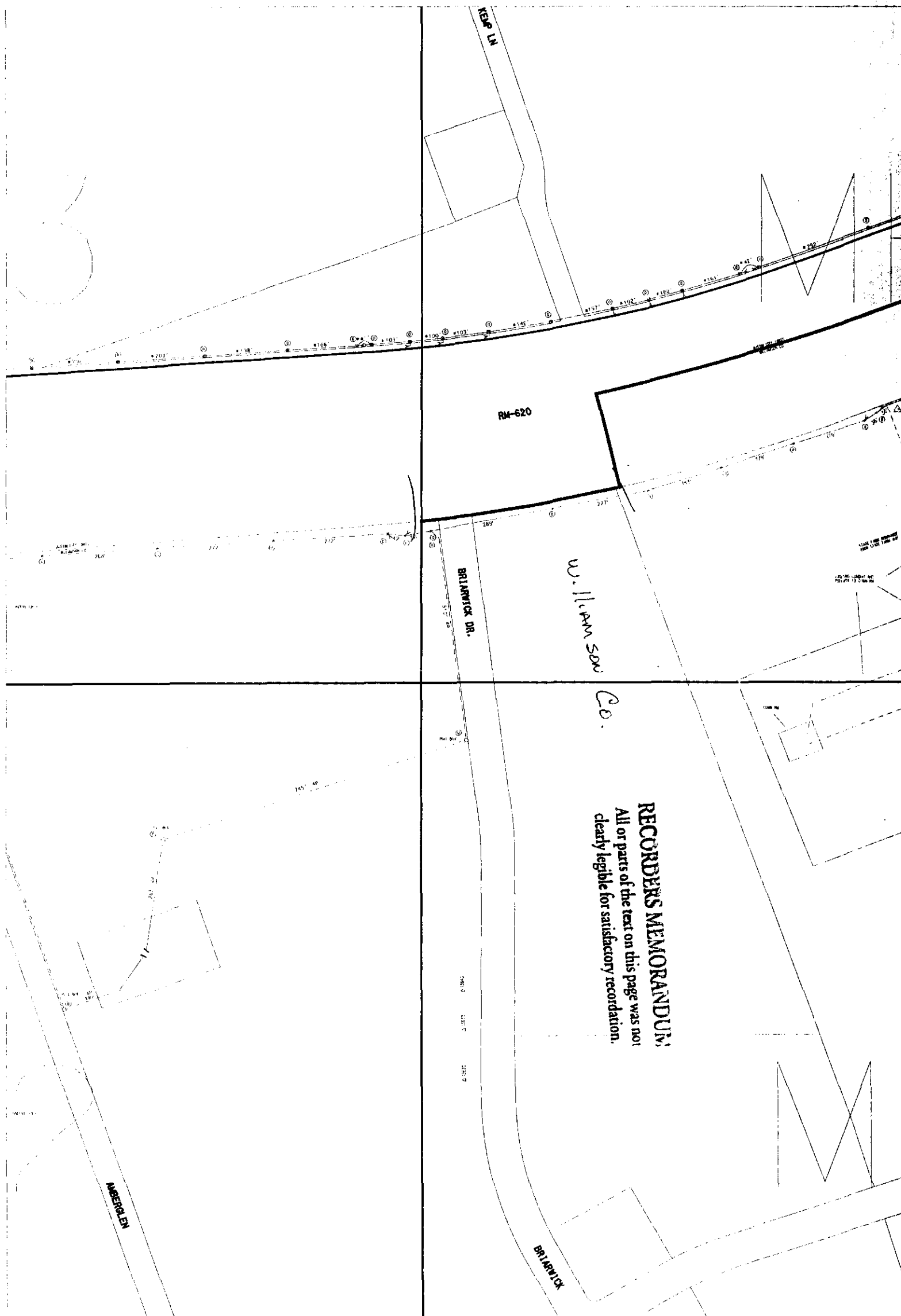
1. Hot mix asphalt 1 1/2" min. thickness. Roll in place to match existing surface, + or - 1/8" tolerance.
2. Trench backfill shall be flexible base, compacted to 95% optimum in 8" layers unless otherwise approved and specified. Flexible base to match existing base thickness or 8 inches, whichever is greater ( specifications; TxDOT Item 247, Type A, Grade 2).
3. Pipe embedment (pipe envelope) size and materials shall be as specified elsewhere by utility company and/or its engineers. Pipe depth shall be as specified elsewhere provided that minimum depths are met.
4. Saw cut shall be made prior to ditch cut. If pavement is damaged during cut, a new saw cut shall be made beyond the damaged area and new pavement placed.
5. Where roadside ditches (bar ditches) are crossed by the utility pipe, minimum depth to the top of the pipe from centerline road elevation will be 36".
6. All pavement repair shall conform to Item 351 Repairing Existing Flexible Pavement Structure as found in the 1993 Texas Department of Transportation Standard Specifications for Construction of Highways, Streets and Bridges.

## PARALLEL UTILITY CUT DESIGN IN WILLIAMSON COUNTY R.O.W.



**RECORDERS MEMORANDUM**  
All or parts of the text on this page was not  
clearly legible for satisfactory recordation.

1. Hot mix asphalt to match existing HMAC thickness or 2" minimum, whichever is greater. Roll in place to match existing surface, + or - 1/8" tolerance.
2. Trench backfill shall be flexible base, compacted to 95% optimum in 8" layers unless otherwise approved and specified. Flexible base to match existing base thickness or 8", whichever is greater (Specifications: TxDOT Item 247, Type A, Grade 2).
3. Pipe embedment (pipe envelope) size and materials shall be as specified elsewhere by the utility company and/or its engineers. Pipe depth shall be as specified elsewhere provided that minimum depths are met.
4. Saw cut shall be made prior to ditch cut. If pavement is damaged during cut, a new saw cut shall be made beyond the damaged area and new pavement placed.
5. Damage beyond the centerline requires repair over entire roadway width.
6. All pavement repair shall conform to Item 351 Repairing Existing Flexible Pavement Structure as found in the 1993 Texas Department of Transportation Standard Specifications for Construction of Highways, Streets and Bridges.



VT BY: WILLIAMSON COUNTY;

512 930 3335;

OCT-29-01 14:18;

PAGE 3/6

## NOTICE OF PROPOSED INSTALLATION

## UTILITY LINE ON WILLIAMSON COUNTY RIGHT-OF-WAY

TO: Williamson County Unified Road System  
3151 S. E. Inner Loop, Suite B  
Georgetown, Texas 78626

DATE: 10-30-2001Formal notice is hereby given that Southwestern Bell Telephone Co.Company proposes to place a conduit run and telecommunicationsLine within the right-of-way of O'Connor Dr.  
as follows: (give location, length, general design, etc.)

Northmost 18" of asphalt of O'Connor Dr. from a point 200' East of Pocono Dr. westward to the end of O'Connor Dr. where it meets the proposed Avery Ranch Blvd. The cut will be 30" deep and utilize the "T" cut method for restoration. No streets are intended to be closed to traffic.

The line will be constructed and maintained on the road right-of-way as directed by the Williamson County Unified Road System in accordance with governing laws.

Our firm further understands that the County considers proper traffic control measures as those complying with applicable portions of the Texas Manual of Traffic Control Devices required for adoption by the "Transportation Code" (V.C.T.A. CH.251)

The location and description of the proposed line and appurtenances is more fully shown by \_\_\_ copies of drawings attached to this notice.

Construction of this line is proposed to begin on or after the 1<sup>st</sup> day of November 2001.

APPROVAL

This application is hereby approved subject to the following understandings and restrictions.

It is expressly understood that the said County Commissioners' Court does not imply hereby to grant any right, claim, title or easement in or upon this County Road; and it is further understood that in the future, should Williamson County, for any reason, need to work, improve, relocate, widen, increase, add to, decrease, or in any manner change the structure of this road or right-of-way, this line, if affected, will be moved at the direction of the Williamson County Engineer or County Commissioner. This installation work shall not damage any part of the roadway and adequate provisions shall be made to cause a minimum of inconvenience to traffic and adjacent property owners.

APPROVED BY WILLIAMSON COUNTY COMMISSIONERS' COURT

BY: [Signature]

COUNTY ROAD ADMINISTRATION

Firm: Southwestern Bell Tel. Co.

Todd Thetford  
Authorized Signature

Todd Thetford  
Printed Name

Address: 1616 Guadalupe Room #406Austin, TX 78701Phone: (512) 870-2589Fax: (512) 870-3305

RECEIVED NOV - 9 2001

11-9-01

STREET CUT - R.O.W

B.C.



## UTILITY LINE ON WILLIAMSON COUNTY RIGHT-OF-WAY

TO: Williamson County Unified Road System  
1900 Georgetown Inner Loop, Suite B  
Georgetown, Texas 78626

DATE: 11-2-01

Formal notice is hereby given that JONAH WATER S.U.D.  
Company proposes to place a ROAD BORE  
line within the right-of-way of County Rd. 326  
as follows: (give location, length, general design, etc.)

Replacing Old ROAD BORE AT Intersection of CR. 326/335  
Placing 2" Water Main thru 4" Casing Pipe -  
(Minimum 36" Cover)

The line will be constructed and maintained on the road right-of-way as directed by the Williamson County Unified Road System in accordance with governing laws.

Our firm further understands that the County considers proper traffic control measures as those complying with applicable portions of the Texas Manual of Traffic Control Devices required for adoption by the "Transportation Code" (V.C.T.A. CH.251)

The location and description of the proposed line and appurtenances is more fully shown by 1 copies of drawings attached to this notice.

Construction of this line is proposed to begin on or after the 13th day of November 2001.

APPROVAL

This application is hereby approved subject to the following understandings and restrictions.

It is expressly understood that the said County Commissioners' Court does not imply hereby to grant any right, claim, title or easement in or upon this County Road; and it is further understood that in the future, should Williamson County, for any reason, need to work, improve, relocate, widen, increase, add to, decrease, or in any manner change the structure of this road or right-of-way, this line, if affected, will be moved at the direction of the Williamson County Engineer or County Commissioner. This installation work shall not damage any part of the roadway and adequate provisions shall be made to cause a minimum of inconvenience to traffic and adjacent property owners.

APPROVED BY WILLIAMSON COUNTY COMMISSIONERS' COURT

BY: [Signature]  
COUNTY ROAD ADMINISTRATOR

DATE: 11/08/01

Firm: JONAH WATER S.U.D.  
By: KEN HALL  
(Print Name) ASST. Manager  
Title: 40 C.R. 326  
Address: Georgetown TX.  
78626  
Phone: 512-863-2235  
512-869-5402  
Fax: 512-869-5402

Pct. 4

**received**11-2-0111-5-01  
Road Bore  
B.C.

CONTRACTOR'S LIABILITY AGREEMENT

I, KEN HALL <sup>Employee of</sup> ~~Contractor for~~ JONAH WATER S.U.D.  
 in Williamson County, Texas do hereby agree to the following schedules and conditions for doing work  
 within the right-of-way of County Rd. 326 which is a public  
 roadway maintained by Williamson County

1. I will contact the Williamson County Unified Road System at least 48 hours prior to start of construction.
2. All work in the right-of-way will be done between the hours of 8:30 a.m. and 4:30 p.m. on Monday through Friday only.
3. Cuts will be opened for one-half the roadway only, with flagmen on both sides of the work area, allowing one-way traffic through. This type of operation will be held to a minimum and all advance warning signs and barricades shall be as specified in the Texas Manual on Uniform Traffic Control Devices. These cuts will also be filled and entire roadway opened at night and on weekends.
4. Roadside work in ditches alongside the trenched surface may be left opened at night, only if they can be barricaded solidly between open ditch and traveled roadway leaving a minimum 6' of road shoulder between the pavement edge and the barricades. The barricades must be reflectorized and lighted with warning lights and conform to the requirements of the T.M.U.T.C.D. for nighttime use.
5. Any construction area to be maintained from dusk to dawn shall have Type B High Intensity Steady Burn Warning Lights to delineate the traveled way through and around obstructions in a construction or maintenance area. All warning lights shall be installed to a minimum mounting height of 36" to the bottom of the lense.
6. Construction work and road repair on County right-of-way will be done to Williamson County Standards and to the approval of the Williamson County Unified Road System.
7. I will notify the Williamson County Unified Road System and obtain approval prior to any changes from this agreement if required due to soil conditions or other problems.

11-2-01

DATE

Williamson County Unified Road System  
 1900 Georgetown Inner Loop, Ste. B  
 Georgetown, Texas 78626

SIGNED

Ken Hall  
JONAH WATER S.U.D.  
 CONTRACTOR (PRINT NAME)

40 C.R. 126

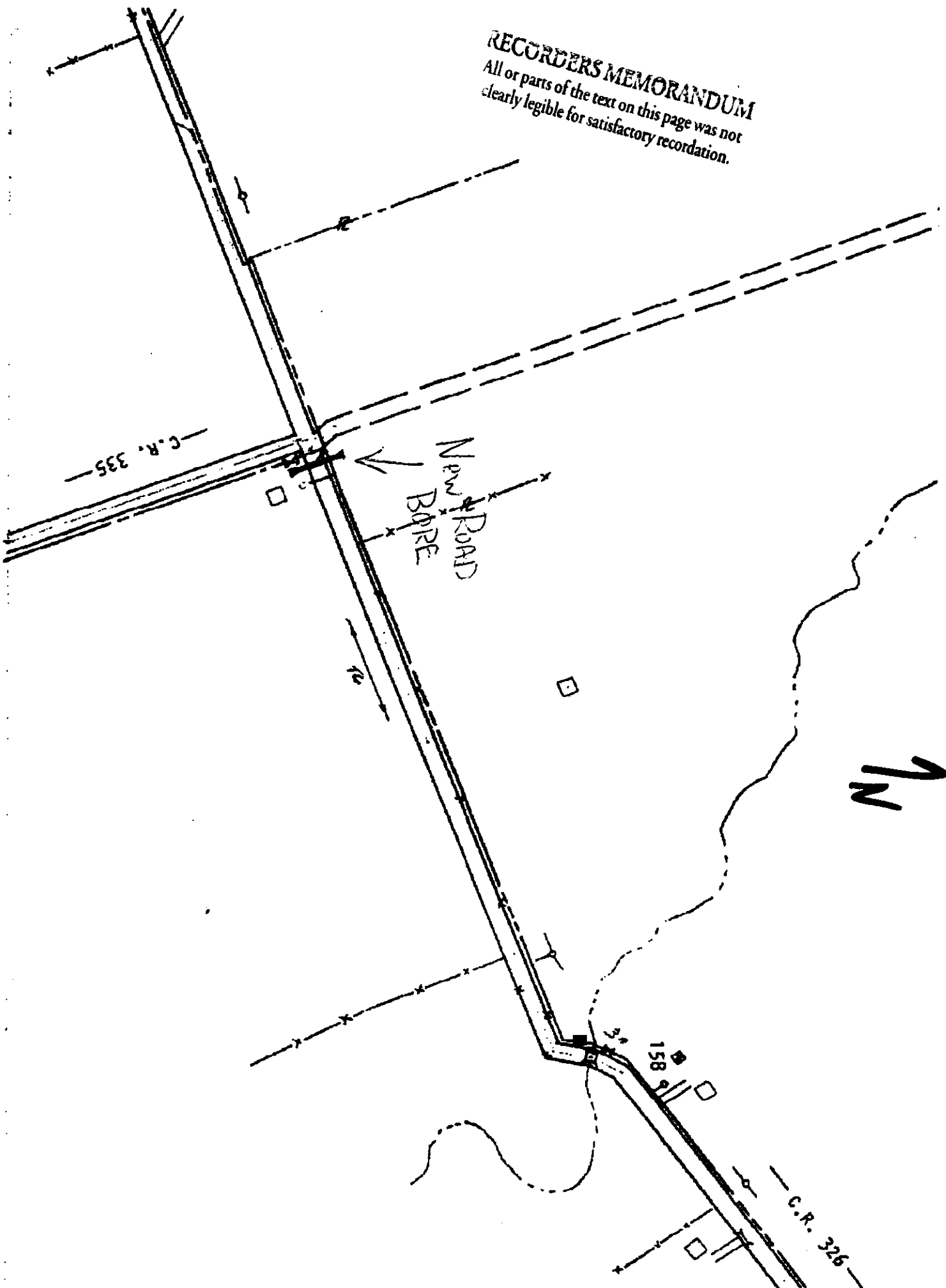
ADDRESS

Georgetown Tx. 78626  
 CITY, STATE, ZIP CODE

512-863-2235  
 PHONE

RECORDERS MEMORANDUM  
All or parts of the text on this page was not  
clearly legible for satisfactory recordation.

MATCH SHEET NO. 16C



## NOTICE OF PROPOSED INSTALLATION

## UTILITY LINE ON WILLIAMSON COUNTY RIGHT-OF-WAY

TO: Williamson County Unified Road System  
3151 ~~1000~~ Georgetown Inner Loop, Suite B  
Georgetown, Texas 78626

DATE: 10-30-01

Formal notice is hereby given that VERIZON Southwest  
Company proposes to place a BURIED COMMUNICATION  
line within the right-of-way of COUNTY ROAD 124  
as follows: (give location, length, general design, etc.)

SEE SKETCH

The line will be constructed and maintained on the road right-of-way as directed by the Williamson County Unified Road System in accordance with governing laws.

Our firm further understands that the County considers proper traffic control measures as those complying with applicable portions of the Texas Manual of Traffic Control Devices required for adoption by the "Transportation Code" (V.C.T.A. CH.251)

The location and description of the proposed line and appurtenances is more fully shown by \_\_\_\_\_ copies of drawings attached to this notice.

Construction of this line is proposed to begin on or after the 26<sup>TH</sup> day of NOV 2001.

APPROVAL

This application is hereby approved subject to the following understandings and restrictions.

It is expressly understood that the said County Commissioners' Court does not imply hereby to grant any right, claim, title or easement in or upon this County Road; and it is further understood that in the future, should Williamson County, for any reason, need to work, improve, relocate, widen, increase, add to, decrease, or in any manner change the structure of this road or right-of-way, this line, if affected, will be moved at the direction of the Williamson County Engineer or County Commissioner. This installation work shall not damage any part of the roadway and adequate provisions shall be made to cause a minimum of inconvenience to traffic and adjacent property owners.

APPROVED BY WILLIAMSON COUNTY COMMISSIONERS' COURT

BY: [Signature]  
COUNTY ROAD ADMINISTRATOR

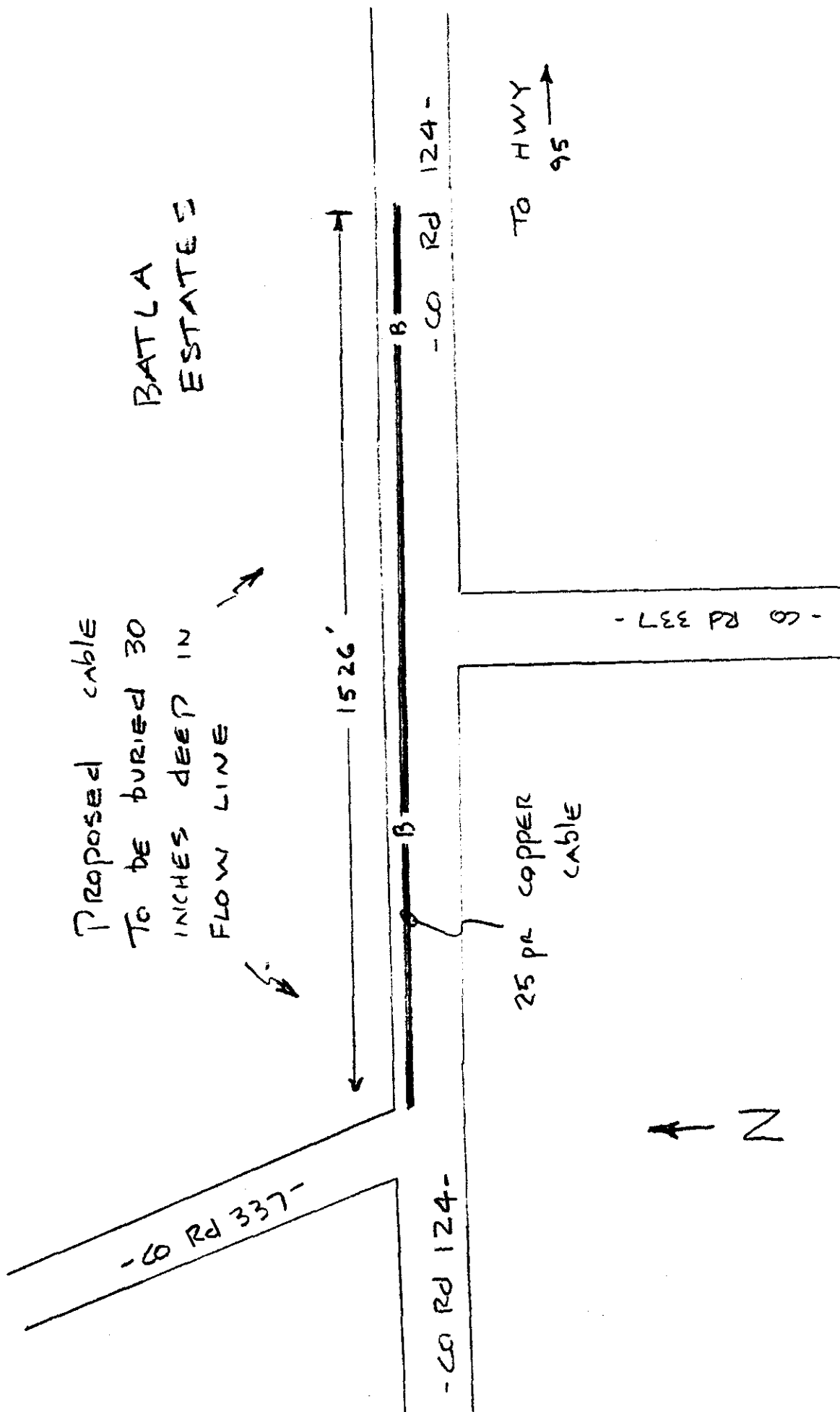
DATE: 11/13/01Firm: VERIZON SW

[Signature]  
Authorized Signature

DANNY DOBIAS

Printed Name

Address: 1700 N. AUSTIN AVE.GEORGETOWN, TX. 78626Phone: 512-869-2270Fax: 512-8692291Pct. 4**received**  
11-8-0111-8-01Row  
B.C.





Verizon Southwest  
1700 North Austin Avenue, TXK12GRT  
Georgetown, TX 78626

Date 11-5-01

Williamson County Unified Road System  
Attention: Sharon Benedict  
1900 Georgetown Inner Loop, Suite B  
Georgetown, TX 78626

SUBJECT; ROW 3 Exchange GRANGER Work Order # 3PoolCN

Enclosed are three (3) copies of ED-135 and work location sketch showing the location of our proposed buried cable line on County Road 124 In Williamson County at GRANGER, Texas.

This work is to be completed on the above referenced work order that is scheduled for NOV '01. If you have any questions concerning this order, please contact me at 512-869-2270.

Upon your review, please sign the original form and return it for our files.

Sincerely,

*Danny Dobus*  
by DC

Designer-Access Design

MC:bas  
Attachments

**Consent Agenda**

**The Consent Agenda includes non-controversial and routine items that the Court may act on with one single vote. The Judge or a Commissioner may pull any item from the Consent Agenda in order that the court discuss and act upon it individually as part of the Regular Agenda.**

**(Items 5- 9)**

**AGENDA ITEM 5****Consider approving a line item transfer for Extension Service:**

from: 0100-0665-003100	Office Supplies	90.00
to: 0100-0665-003900	Membership Dues	90.00

**Moved: Commissioner Boatright**

**Seconded: Commissioner Limmer**

**Motion: To approve a line item transfer for Extension Service:**

from: 0100-0665-003100	Office Supplies	90.00
to: 0100-0665-003900	Membership Dues	90.00

**Vote: 4 - 0 with Commissioner Hays absent from the dais.**

< Attachment >