

**AGENDA ITEM 4**

Consider noting in minutes any off right-of-way work on any County road done by Road & Bridge Unified System.

Moved: **Judge Doerfler**

Seconded: **Commissioner Limmer**

Motion: To approve the following utility requests:

**Southwestern Bell Telephone** for ROW on CR 200;

**Southwest Milam Water Supply Corporation** for road bore on CR 417.

Vote: **5 - 0**

< Attachment >

**WILLIAMSON COUNTY URS**  
Utility Requests – 07/17/01

**Precinct I**

**Precinct II**

- A. SWBT  
1. CR 200 - ROW

**Precinct III**

**Precinct IV**

- A. Southwest Milam Water Supply Corporation  
1. CR 417 - Road Bore

*noted 7-17-01  
John C. Doerfler*

## UTILITY LINE ON WILLIAMSON COUNTY RIGHT-OF-WAY

TO: Williamson County Unified Road System  
1900 Georgetown Inner Loop, Suite B  
Georgetown, Texas 78626

DATE: \_\_\_\_\_

Formal notice is hereby given that SOUTHWESTERN BELL TELEPHONECompany proposes to place a TWO 4" PVC'S AND A FIBERline within the right-of-way of CR 200

as follows: (give location, length, general design, etc.)

STARTING AT CR 202 GOING NORTH ON CR 200 FOR 1820'.

The line will be constructed and maintained on the road right-of-way as directed by the Williamson County Unified Road System in accordance with governing laws.

Our firm further understands that the County considers proper traffic control measures as those complying with applicable portions of the Texas Manual of Traffic Control Devices required for adoption by the "Transportation Code" (V.C.T.A. CH.251)

The location and description of the proposed line and appurtenances is more fully shown by 3 copies of drawings attached to this notice.

Construction of this line is proposed to begin on or after the 12 day of JULY 192001APPROVAL

This application is hereby approved subject to the following understandings and restrictions.

It is expressly understood that the said County Commissioners' Court does not imply hereby to grant any right, claim, title or easement in or upon this County Road; and it is further understood that in the future, should Williamson County, for any reason, need to work, improve, relocate, widen, increase, add to, decrease, or in any manner change the structure of this road or right-of-way, this line, if affected, will be moved at the direction of the Williamson County Engineer or County Commissioner. This installation work shall not damage any part of the roadway and adequate provisions shall be made to cause a minimum of inconvenience to traffic and adjacent property owners.

APPROVED BY WILLIAMSON COUNTY COMMISSIONERS' COURT

BY: Angie Berger  
COUNTY ROAD ADMINISTRATORDATE: 7/16/01Firm: SOUTHWESTERN BELLAuthorized Signature K. J. ArrandPrinted Name KEVIN J. ARRANDAddress: 1616 GUADALUPERoom 406Boston 78701Phone: 512-870-6708Fax: 512-870-2005

RECEIVED JUL 16 2001

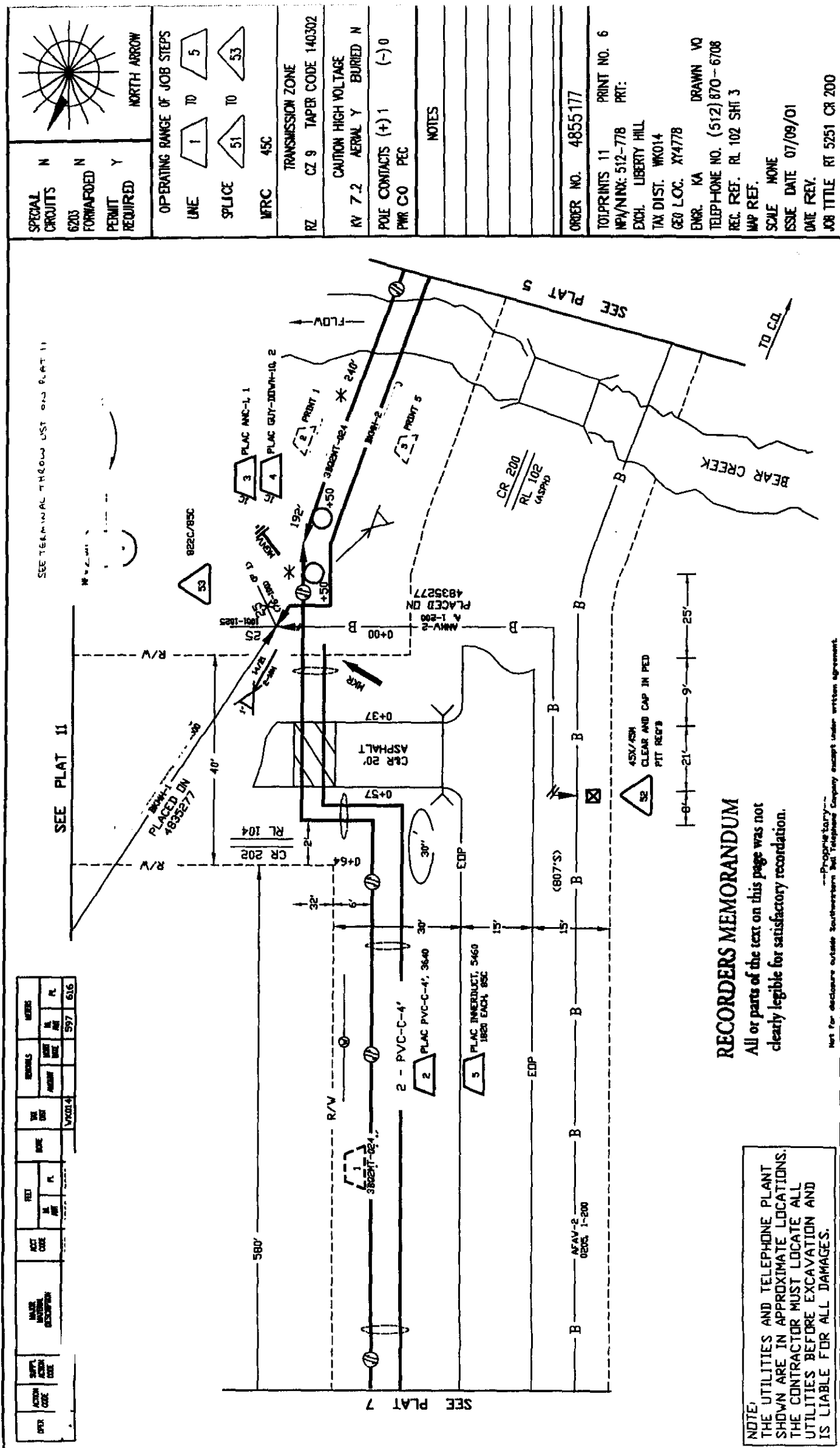
Pct. 2

7-16-01

R.O.W.  
B.C.

## RECORDERS MEMORANDUM

All or parts of the text on this page was not  
clearly legible for satisfactory recordation:



NOTE: THE UTILITIES AND TELEPHONE PLANT SHOWN ARE IN APPROXIMATE LOCATIONS. THE CONTRACTOR MUST LOCATE ALL UTILITIES BEFORE EXCAVATION AND IS LIABLE FOR ALL DAMAGES.

# RECORDERS MEMORANDUM

**All or parts of the text on this page was not clearly legible for satisfactory recordation.**

Not for disclosure outside Southwestern Bell Telephone Company except under written agreement.



## UTILITY LINE ON WILLIAMSON COUNTY RIGHT-OF-WAY

TO: Williamson County Unified Road System  
1900 Georgetown Inner Loop, Suite B  
Georgetown, Texas 78626

DATE: JULY 09, 2001

Formal notice is hereby given that SOUTHWEST MILAM WATER SUPPLY CORPORATION

Company proposes to place a WATER

line within the right-of-way of CR 417  
as follows: (give location, length, general design, etc.)

Bore and encase a 1 1/4" PVC carrier in a 2" PVC casing across CR 417 approximately 1,056 feet south of the CR 417 and CR 415 intersection. Pipe to be 3 feet below ditch line and encase from ditch line to ditch line approximately 50 feet.

The line will be constructed and maintained on the road right-of-way as directed by the Williamson County Unified Road System in accordance with governing laws.

Our firm further understands that the County considers proper traffic control measures as those complying with applicable portions of the Texas Manual of Traffic Control Devices required for adoption by the "Transportation Code" (V.C.T.A. CH.251)

The location and description of the proposed line and appurtenances is more fully shown by two copies of drawings attached to this notice.

Construction of this line is proposed to begin on or after the 23 RD day of JULY xs2001

APPROVAL

This application is hereby approved subject to the following understandings and restrictions.

It is expressly understood that the said County Commissioners' Court does not imply hereby to grant any right, claim, title or easement in or upon this County Road; and it is further understood that in the future, should Williamson County, for any reason, need to work, improve, relocate, widen, increase, add to, decrease, or in any manner change the structure of this road or right-of-way, this line, if affected, will be moved at the direction of the Williamson County Engineer or County Commissioner. This installation work shall not damage any part of the roadway and adequate provisions shall be made to cause a minimum of inconvenience to traffic and adjacent property owners.

APPROVED BY WILLIAMSON COUNTY COMMISSIONERS' COURT

BY: [Signature]  
COUNTY ROAD ADMINISTRATOR

DATE: 7/13/01

Firm: SOUTHWEST MILAM WATER SUPPLY CORPORATION

[Signature]  
Authorized Signature

DWAYNE JEKEL

Printed Name

Address: P. O. BOX 232

ROCKDALE, TEXAS 76567

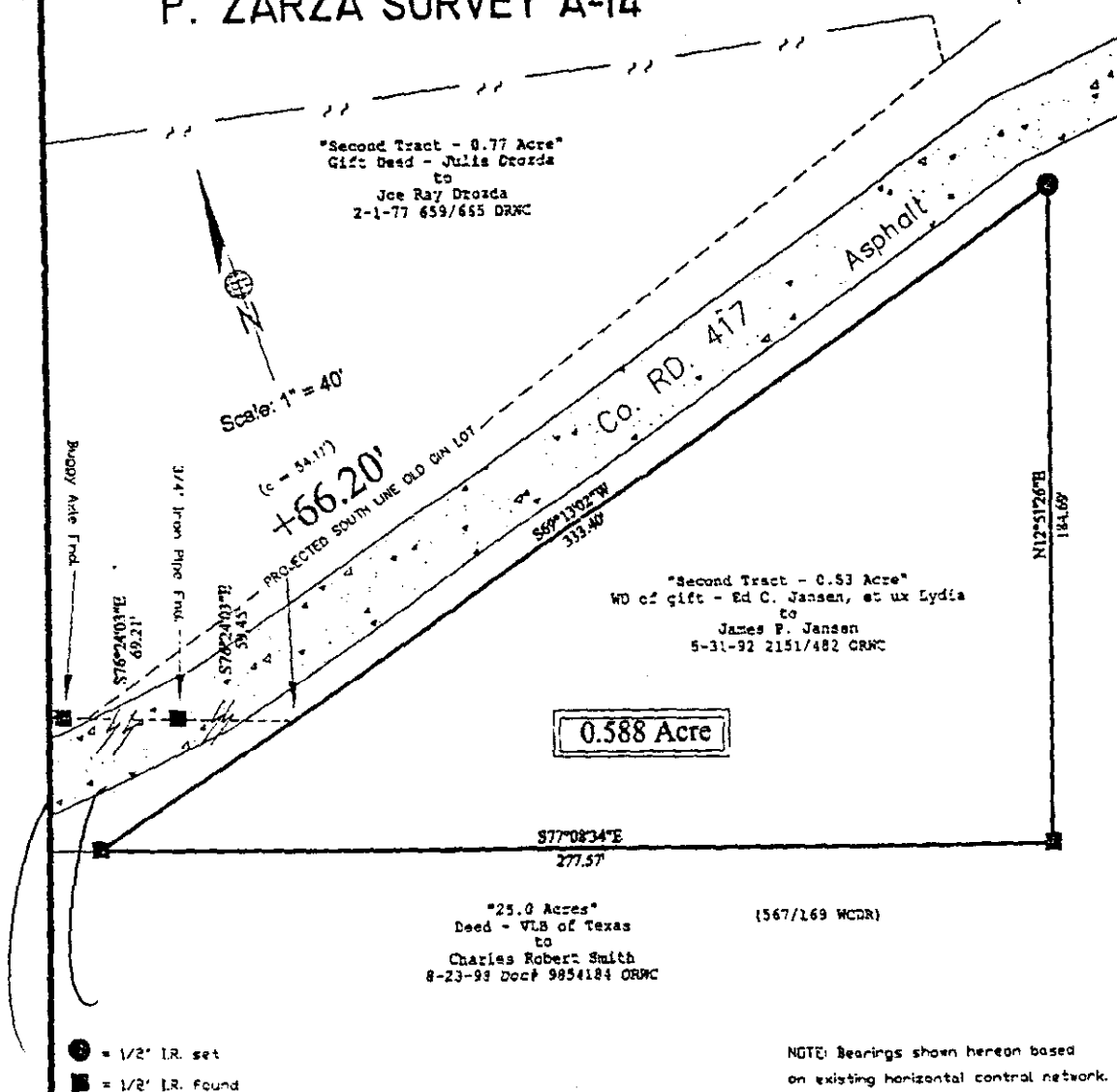
Phone: 512-446-2604

Fax: 512-446-7376

RECEIVED JUL 12 2001 Pct. 4

7-12-01  
Road Bore  
B.C.

## P. ZARZA SURVEY A-14



This is to certify that, on this date, a true and accurate survey was made on the ground under my supervision of property located on CR. 416 in Williamson County, Texas, described as follows: "0.588 Acre", being all of a called "0.53 Acre" tract conveyed to James P. Jansen, located in Williamson County, Texas, according to a Warranty Deed recorded in 2151/482, of the Official Records of Williamson County, Texas.


## FLOOD NOTE:

The property depicted hereon is NOT within a Special Flood Hazard Area as determined by the Federal Emergency Management Agency; the flood area being identified on F. I. R. M. Panel No. 48491 C275 C effective 9-27-91 located in Zone "X".

## BRYAN TECHNICAL SERVICES, INC.

P.O. BOX 1371  
TAYLOR, TEXAS 76774  
512-365-2524  
512-365-2526 (Fax)  
tbryan@comcast.com

NOTE: No Title Commitment Reviewed for this lot. Parties to this transaction are responsible for verifying all existing covenants and easements that are associated with this tract.



To: Lone Star Properties, PN. 01-221

## SURVEYOR'S CERTIFICATION

The plat shown hereon is a true, correct and accurate representation of the property as determined by survey, the lines and dimensions of said property being as indicated by the plat; the size, location and type of buildings are as shown, all improvements being within the boundaries of the property, set back from the property lines the distances indicated. There are no encroachments, conflicts or protrusions, except as shown hereon, and said property has access to and from a dedicated roadway.

DATE: April 26, 2001

## RECORDERS MEMORANDUM

All or parts of the text on this page was not clearly legible for satisfactory recordation:

**Consent Agenda**

**The Consent Agenda includes non-controversial and routine items that the Court may act on with one single vote. The Judge or a Commissioner may pull any item from the Consent Agenda in order that the court discuss and act upon it individually as part of the Regular Agenda.**

**(Items 5- 27)**

**AGENDA ITEM 5****Consider approving a line item transfer for 277<sup>th</sup> Dist. Court:**

from:	0100-0437-004235	Court Reporter Expense	657.00
	0100-0437-004999	Miscellaneous	468.40
to:	0100-0437-003005	Furniture < 500	657.00
	0100-0437-003100	Office Supplies	468.40

**Moved: Commissioner Limmer**

**Seconded: Judge Doerfler**

**Motion: To approve a line item transfer for 277<sup>th</sup> Dist. Court:**

from:	0100-0437-004235	Court Reporter Expense	657.00
	0100-0437-004999	Miscellaneous	468.40
to:	0100-0437-003005	Furniture < 500	657.00
	0100-0437-003100	Office Supplies	468.40

**Vote: 5 – 0**

< Attachment >