

AGENDA ITEM 4

Consider noting in minutes any off right-of-way work on any County road done by Road & Bridge Unified System.

Moved: **Judge Doerfler**

Seconded: **Commissioner Hays**

Motion: To note the following utility requests:

Jonah Water SUD for bore in CR 100;

Jonah Water SUD for bore in CR 341;

Southwestern Bell Telephone for 2 bores and ROW on CR 405.

Vote: **4 - 0** with Commissioner Heiligenstein absent from the dais.

< Attachment >

WILLIAMSON COUNTY URS
Utility Requests - 04/10/01

Precinct I

Precinct II

Precinct III

- A. Jonah Water S.U.D.
 - 1. CR 100 - Bore (in Pct. III & IV)

Precinct IV

- A. Jonah Water S.U.D.
 - 1. CR 341 - Bore
- B. SWBT
 - 1. CR 405 - 2 Bores & ROW

*noted 4-10-01
John C. Daefler*

UTILITY LINE ON WILLIAMSON COUNTY RIGHT-OF-WAY

TO: Williamson County Unified Road System
1900 Georgetown Inner Loop, Suite B
Georgetown, Texas 78626

DATE: 3-29-01

Formal notice is hereby given that JONAH WATER S.U.D.
Company proposes to place a ROAD BORE
line within the right-of-way of County Rd 100 (3103 C.R. 100)
as follows: (give location, length, general design, etc.)

Bore to Be 2" WATER LINE THRU 4" Encasement

Minimum Cover to Be 36" IN DITCH

See ATTACHED MAPS FOR Location

The line will be constructed and maintained on the road right-of-way as directed by the Williamson County Unified Road System in accordance with governing laws.

Our firm further understands that the County considers proper traffic control measures as those complying with applicable portions of the Texas Manual of Traffic Control Devices required for adoption by the "Transportation Code" (V.O.T.A. CH.251)

The location and description of the proposed line and appurtenances is more fully shown by 2 copies of drawings attached to this notice.

Construction of this line is proposed to begin on or after the 9th day of April, 2001

APPROVAL

This application is hereby approved subject to the following understandings and restrictions.

It is expressly understood that the said County Commissioners' Court does not imply hereby to grant any right, claim, title or easement in or upon this County Road; and it is further understood that in the future, should Williamson County, for any reason, need to work, improve, relocate, widen, increase, add to, decrease, or in any manner change the structure of this road or right-of-way, this line, if affected, will be moved at the direction of the Williamson County Engineer or County Commissioner. This installation work shall not damage any part of the roadway and adequate provisions shall be made to cause a minimum of inconvenience to traffic and adjacent property owners.

APPROVED BY WILLIAMSON COUNTY COMMISSIONERS' COURT

BY: Aug Bey
COUNTY ROAD ADMINISTRATOR

DATE: 4/3/01

Firm: JONAH WATER S.U.D.

By: KEN HALL
(Print Name)

Title: ASST. MANAGER

Address: 40 C.R. 126
Georgetown TX.
78626

Phone: 512-863-2235

Fax: 512-869-5402

received
3-30-01

4-3-01
Bore
B.S.

CONTRACTOR'S LIABILITY AGREEMENT

I, KEN HALL, ^{Employer}_{Contractor for} JONAH WATER S.U.I.
in Williamson County, Texas do hereby agree to the following schedules and conditions for ~~work~~
within the right-of-way of County Rd. 100 which is ~~an~~
roadway maintained by Williamson County.

1. I will contact the Williamson County Unified Road System at least 48 hours prior to start of construction.
2. All work in the right-of-way will be done between the hours of 8:30 a.m. and 4:30 p.m. on Monday through Friday only.
3. Cuts will be opened for one-half the roadway only, with flagmen on both sides of the work area, allowing one-way traffic through. This type of operation will be held to a minimum and all advance warning signs and barricades shall be as specified in the Texas Manual on Uniform Traffic Control Devices. These cuts will also be filled and entire roadway opened at night and on weekends.
4. Roadside work in ditches alongside the trenched surface may be left opened at night, only if they can be barricaded solidly between open ditch and traveled roadway leaving a minimum 6' of road shoulder between the pavement edge and the barricades. The barricades must be reflectorized and lighted with warning lights and conform to the requirements of the T.M.U.T.C.D. for nighttime use.
5. Any construction area to be maintained from dusk to dawn shall have Type B High Intensity Steady Burn Warning Lights to delineate the traveled way through and around obstructions in a construction or maintenance area. All warning lights shall be installed to a minimum mounting height of 36" to the bottom of the lense.
6. Construction work and road repair on County right-of-way will be done to Williamson County Standards and to the approval of the Williamson County Unified Road System.
7. I will notify the Williamson County Unified Road System and obtain approval prior to any changes from this agreement if required due to soil conditions or other problems.

3-29-01

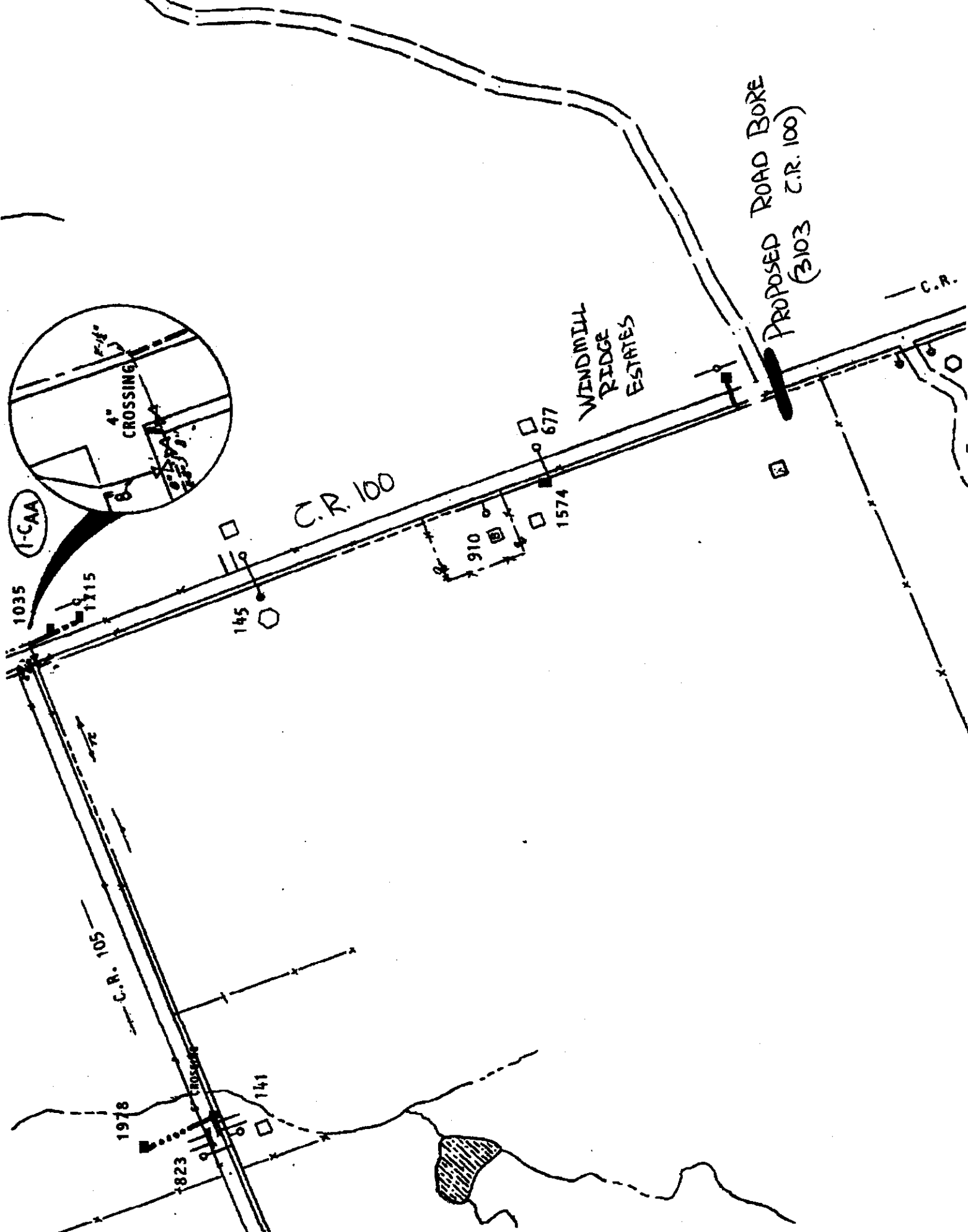
DATE

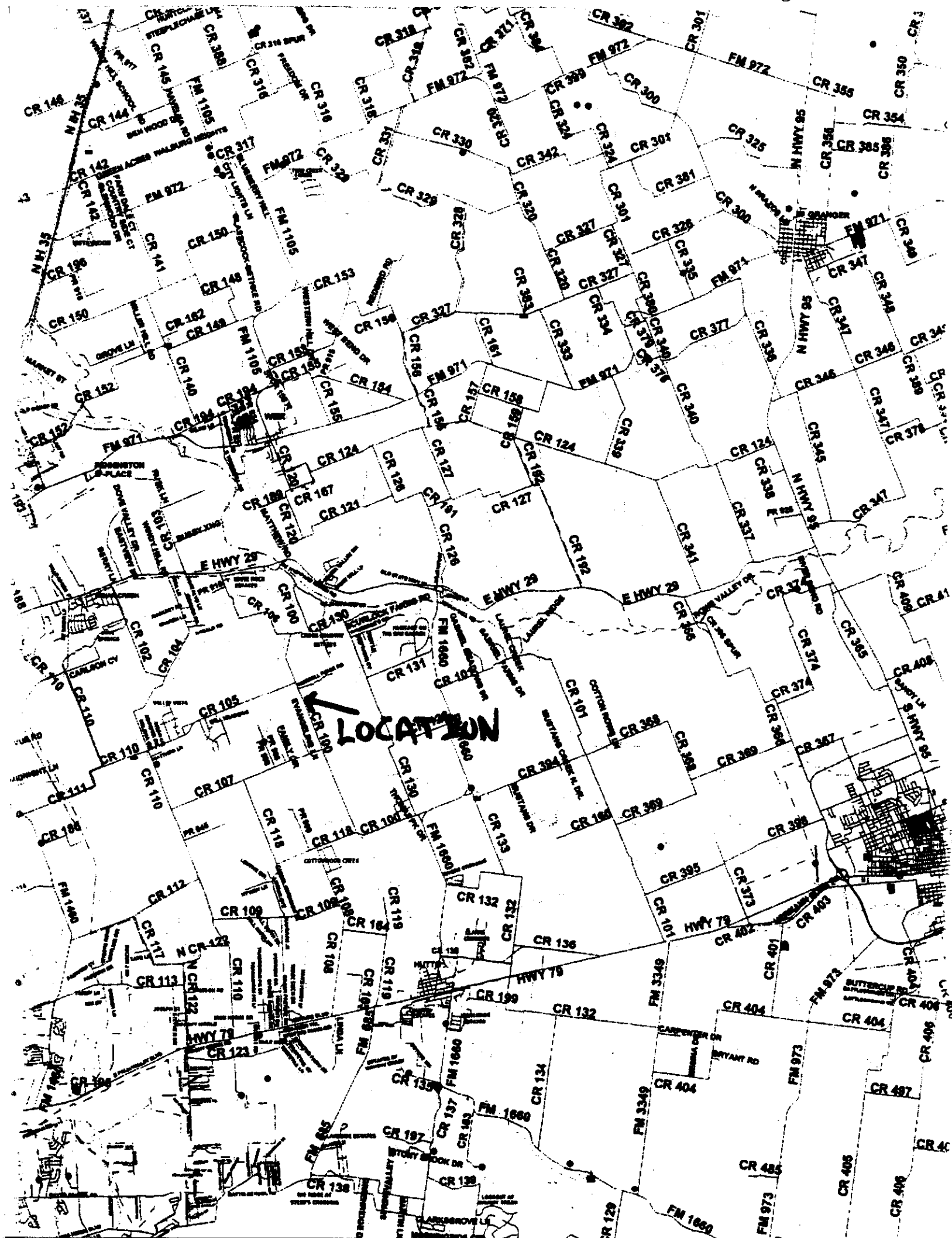
Williamson County Unified Road System
1900 Georgetown Inner Loop, Ste. B
Georgetown, Texas 78626

Ken Hall

SIGNED

JONAH WATER S.U.I.
CONTRACTOR (PRINT NAME)40 C.R. 126
ADDRESSGeorgetown TX. 786
CITY, STATE, ZIP CODE(512) 863-2235
PHONE





UTILITY LINE ON WILLIAMSON COUNTY RIGHT-OF-WAY

TO: Williamson County Unified Road System
1900 Georgetown Inner Loop, Suite B
Georgetown, Texas 78626

DATE: 4-2-01

Formal notice is hereby given that JONAH. WATER S.U.D.

Company proposes to place a ROAD BORE

line within the right-of-way of County Rd. 341
as follows: (give location, length, general design, etc.)

ROAD BORE - 1" Service Line thru 1 1/2" Encasement Pipe
36" Depth - Minimum Coverage In Ditch

The line will be constructed and maintained on the road right-of-way as directed by the Williamson County Unified Road System in accordance with governing laws.

Our firm further understands that the County considers proper traffic control measures as those complying with applicable portions of the Texas Manual of Traffic Control Devices required for adoption by the "Transportation Code" (V.C.T.A. CH.251)

The location and description of the proposed line and appurtenances is more fully shown by 2 copies of drawings attached to this notice.

Construction of this line is proposed to begin on or after the 10th day of April, 2001

APPROVAL

This application is hereby approved subject to the following understandings and restrictions.

It is expressly understood that the said County Commissioners' Court does not imply hereby to grant any right, claim, title or easement in or upon this County Road; and it is further understood that in the future, should Williamson County, for any reason, need to work, improve, relocate, widen, increase, add to, decrease, or in any manner change the structure of this road or right-of-way, this line, if affected, will be moved at the direction of the Williamson County Engineer or County Commissioner. This installation work shall not damage any part of the roadway and adequate provisions shall be made to cause a minimum of inconvenience to traffic and adjacent property owners.

APPROVED BY WILLIAMSON COUNTY COMMISSIONERS' COURT

BY: [Signature]
COUNTY ROAD ADMINISTRATOR

DATE: 4/2/01

Firm: JONAH WATER S.U.D.

By: KEN HALL

(Print Name) ASST. MNGR.

Title: ASST. MNGR.

Address: 40 C.R. 126

Georgetown TX.

78626

Phone: (512) 863-2235

Fax: (512) 869-5402

Pd. 4

received

4-2-01

4-2-01
Bore
B.C.

I, KEN HALL ^{Employee} Contractor for JONAH WATER S.U.D.
in Williamson County, Texas do hereby agree to the following schedules and conditions for doing work
within the right-of-way of County ROAD 341 which is a public
roadway maintained by Williamson County.

1. I will contact the Williamson County Unified Road System at least 48 hours prior to start of construction.
2. All work in the right-of-way will be done between the hours of 8:30 a.m. and 4:30 p.m. on Monday through Friday only.
3. Cuts will be opened for one-half the roadway only, with flagmen on both sides of the work area, allowing one-way traffic through. This type of operation will be held to a minimum and all advance warning signs and barricades shall be as specified in the Texas Manual on Uniform Traffic Control Devices. These cuts will also be filled and entire roadway opened at night and on weekends.
4. Roadside work in ditches alongside the trenched surface may be left opened at night, only if they can be barricaded solidly between open ditch and traveled roadway leaving a minimum 6' of road shoulder between the pavement edge and the barricades. The barricades must be reflectorized and lighted with warning lights and conform to the requirements of the T.M.U.T.C.D. for nighttime use.
5. Any construction area to be maintained from dusk to dawn shall have Type B High Intensity Steady Burn Warning Lights to delineate the traveled way through and around obstructions in a construction or maintenance area. All warning lights shall be installed to a minimum mounting height of 36" to the bottom of the lense.
6. Construction work and road repair on County right-of-way will be done to Williamson County Standards and to the approval of the Williamson County Unified Road System.
7. I will notify the Williamson County Unified Road System and obtain approval prior to any changes from this agreement if required due to soil conditions or other problems.

4-2-01

DATE

Williamson County Unified Road System
1900 Georgetown Inner Loop, Ste. B
Georgetown, Texas 78626

SIGNED

JONAH WATER S.U.D.

CONTRACTOR (PRINT NAME)

40 C.R. 126

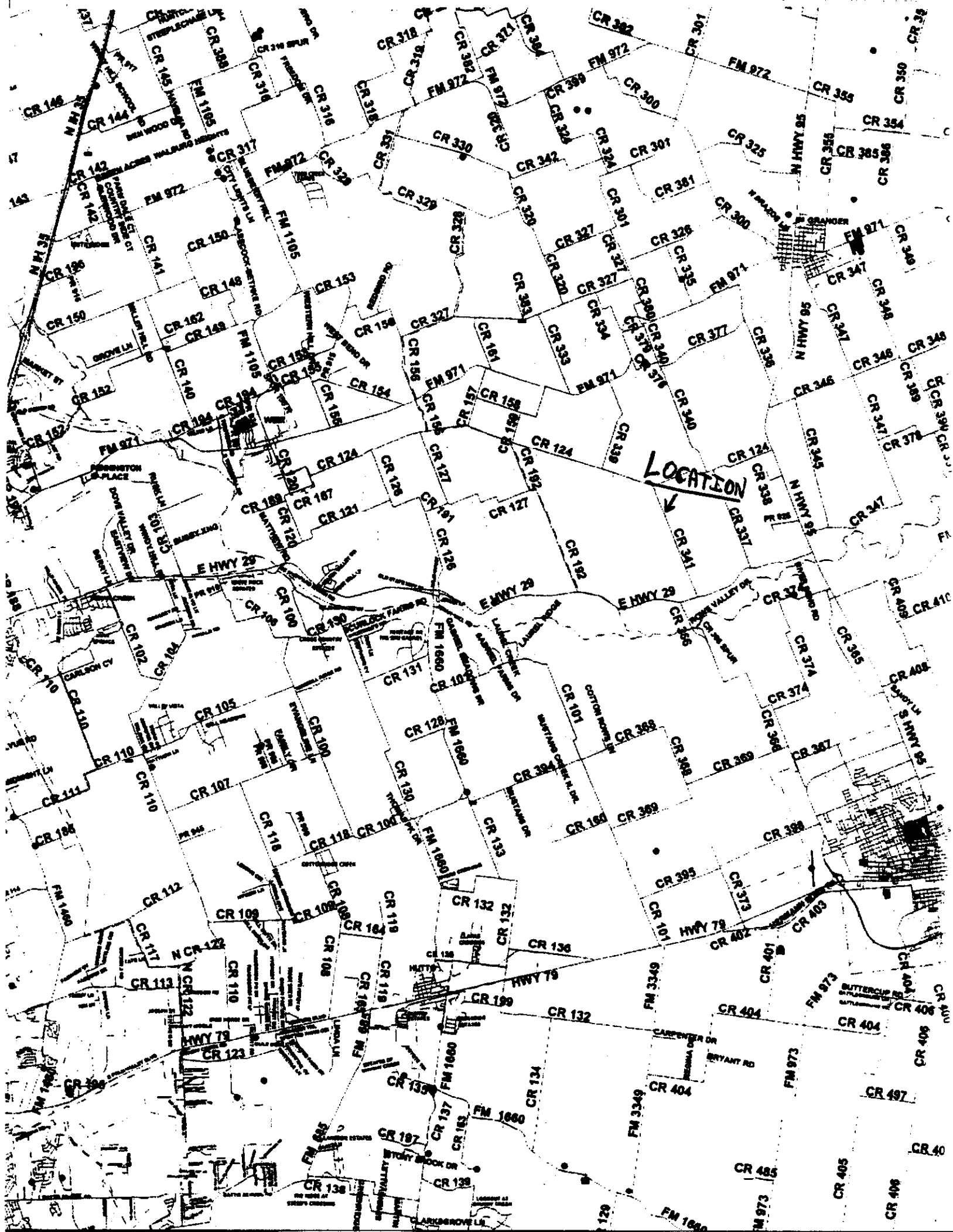
ADDRESS

Georgetown TX. 78626

CITY, STATE, ZIP CODE

(512) 863-2235

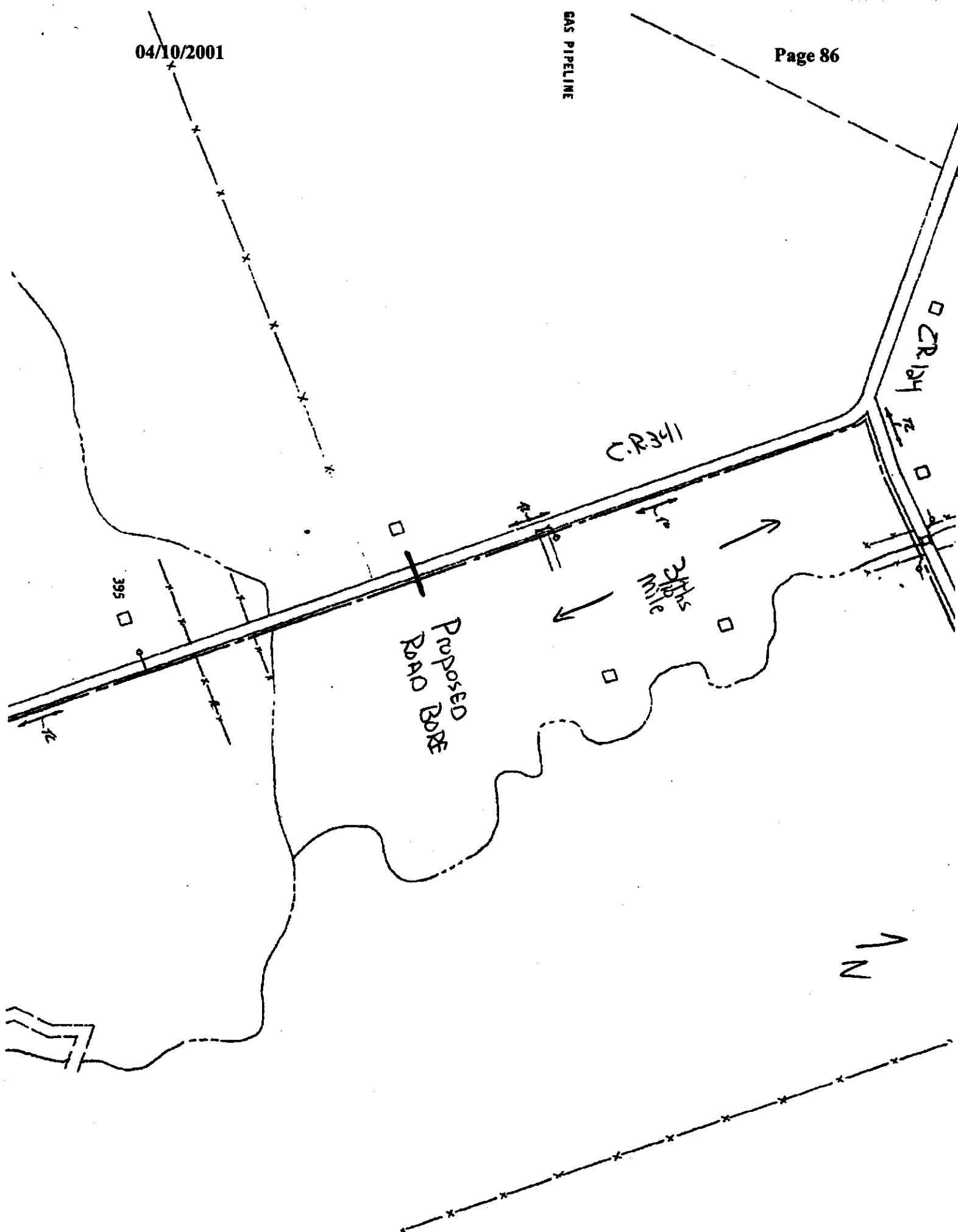
PHONE



04/10/2001

Page 86

GAS PIPELINE



NOTICE OF PROPOSED INSTALLATION

UTILITY LINE ON WILLIAMSON COUNTY RIGHT-OF-WAY

Williamson County Unified Road System
1900 Georgetown Inner Loop, Suite B
Georgetown, Texas 78626

DATE: 03/21/01 Job 4889542

Formal notice is hereby given that Southwestern Bell Telephone
Company proposes to place a Buried Fiber Cable
line within the right-of-way of C.R. 405 in Williamson County

as follows: (give location, length, general design, etc.) From the intersection of C R 405 and C R 497 propose to bore C R 405 and place cable on the east side of CR 405 approximately 13000 ft and bore CR 405 and place cable along the west side 1500ft to F.M 1660.

The line will be constructed and maintained on the road right-of-way as directed by the Williamson County Unified Road System in accordance with governing laws.

Our firm further understands that the County considers proper traffic control measures as those complying with applicable portions of the Texas Manual of Traffic Control Devices required for adoption by the "Transportation Code" (V.C.T.A. CH.251)

The location and description of the proposed line and appurtenances is more fully shown by 2 copies of drawings attached to this notice.

Construction of this line is proposed to begin on or after the 15th day of May 2001

APPROVAL

This application is hereby approved subject to the following understandings and restrictions.

It is expressly understood that the said County Commissioners' Court does not imply hereby to grant any right, claim, title or easement in or upon this County Road; and it is further understood that in the future, should Williamson County, for any reason, need to work, improve, relocate, widen, increase, add to, decrease; or in any manner change the structure of this road or right-of-way, this line, if affected, will be moved at the direction of the Williamson County Engineer or County Commissioner. This installation work shall not damage any part of the roadway and adequate provisions shall be made to cause a minimum of inconvenience to traffic and adjacent property owners.

APPROVED BY WILLIAMSON COUNTY COMMISSIONERS' COURT

BY: [Signature]
COUNTY ROAD ADMINISTRATOR

DATE: 4/9/01Firm: Southwestern Bell Telephone CompanyAuthorized Signature: [Signature]

Printed Name: Gary R Brunner Mgr-Eng-Design

Address: 117 N 1st St
Temple, TX 76501

Phone 254-773-8549
Fax: 254-773-8574

RECEIVED APR - 5 2001

4-06-01
2 Road Bore's + R.O.W
B.C.



TERMINAL CHANGE LIST
PED 76 THRU PED 95 RL 200

NOTES

1. ALL UTILITIES TO BE DELETED.
2. ALL UTILITIES TO BE RELOCATED.
3. ALL UTILITIES TO BE RECONSTRUCTED.
4. ALL UTILITIES TO BE REPAIRED.
5. ALL UTILITIES TO BE REPLACED.
6. ALL UTILITIES TO BE REMOVED.
7. ALL UTILITIES TO BE REINSTALLED.
8. ALL UTILITIES TO BE RECONNECTED.
9. ALL UTILITIES TO BE REWELDED.
10. ALL UTILITIES TO BE REGRouted.
11. ALL UTILITIES TO BE REINSULATED.
12. ALL UTILITIES TO BE REPAINTED.
13. ALL UTILITIES TO BE REPOURED.
14. ALL UTILITIES TO BE REFINISHED.
15. ALL UTILITIES TO BE RESEALING.
16. ALL UTILITIES TO BE RECOVERED.
17. ALL UTILITIES TO BE RECOVERED.
18. ALL UTILITIES TO BE RECOVERED.
19. ALL UTILITIES TO BE RECOVERED.
20. ALL UTILITIES TO BE RECOVERED.

LEGEND

SYMBOL	DESCRIPTION
(A)	1-25
(B)	126-127
(C)	280
(D)	30-32
(E)	30-32
(F)	30-32
(G)	30-32
(H)	30-32
(I)	30-32
(J)	30-32
(K)	30-32
(L)	30-32
(M)	30-32
(N)	30-32
(O)	30-32
(P)	30-32
(Q)	30-32
(R)	30-32
(S)	30-32
(T)	30-32
(U)	30-32
(V)	30-32
(W)	30-32
(X)	30-32
(Y)	30-32
(Z)	30-32

PROJECT INFORMATION

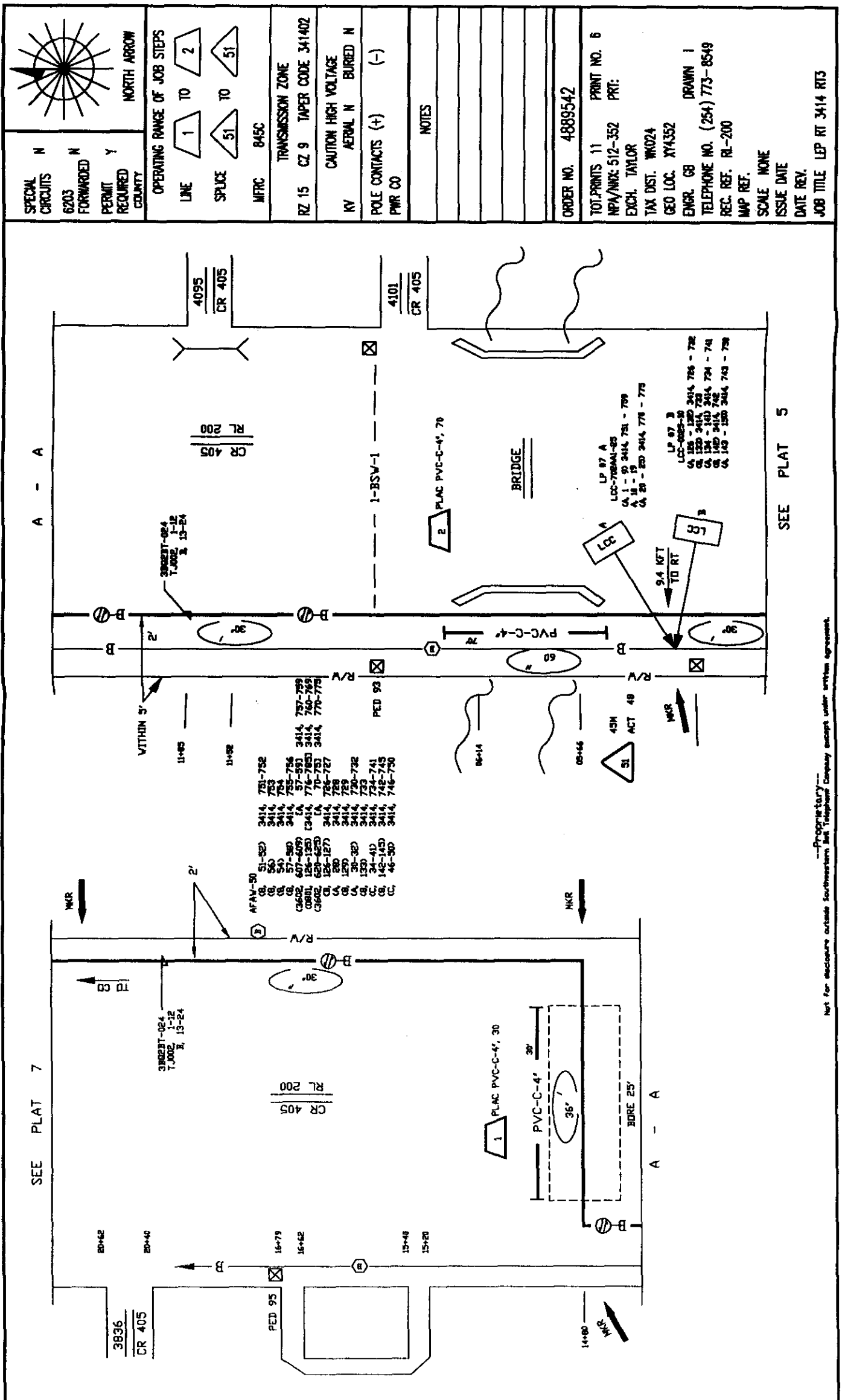
NO.	DATE	DESCRIPTION
1	1-25	1-25
2	126-127	126-127
3	280	280
4	30-32	30-32
5	30-32	30-32
6	30-32	30-32
7	30-32	30-32
8	30-32	30-32
9	30-32	30-32
10	30-32	30-32
11	30-32	30-32
12	30-32	30-32
13	30-32	30-32
14	30-32	30-32
15	30-32	30-32
16	30-32	30-32
17	30-32	30-32
18	30-32	30-32
19	30-32	30-32
20	30-32	30-32

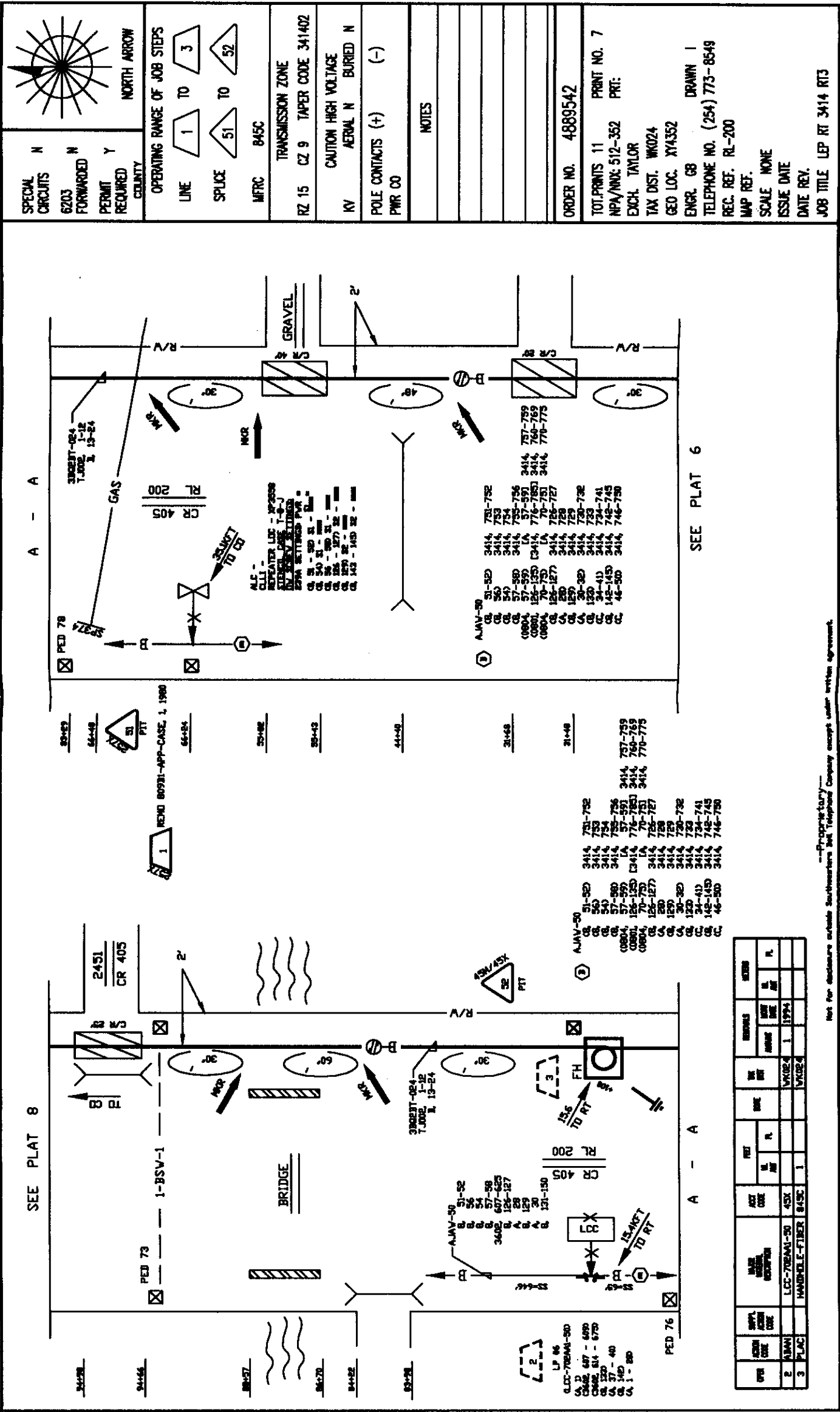
PROJECT INFORMATION

NO.	DATE	DESCRIPTION
1	1-25	1-25
2	126-127	126-127
3	280	280
4	30-32	30-32
5	30-32	30-32
6	30-32	30-32
7	30-32	30-32
8	30-32	30-32
9	30-32	30-32
10	30-32	30-32
11	30-32	30-32
12	30-32	30-32
13	30-32	30-32
14	30-32	30-32
15	30-32	30-32
16	30-32	30-32
17	30-32	30-32
18	30-32	30-32
19	30-32	30-32
20	30-32	30-32

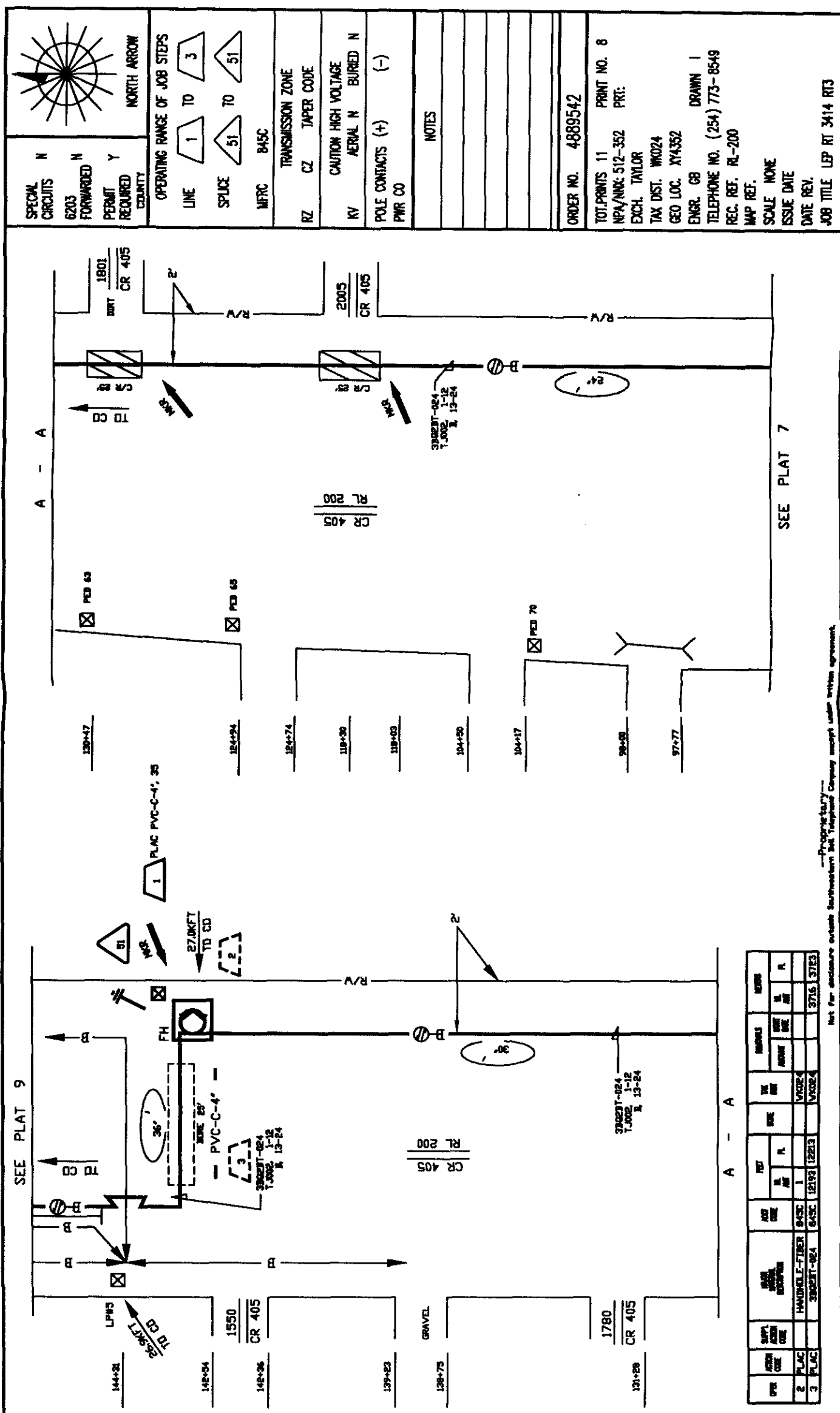
not for disclosure outside Southeastern Bell Telephone Company except under written agreement.

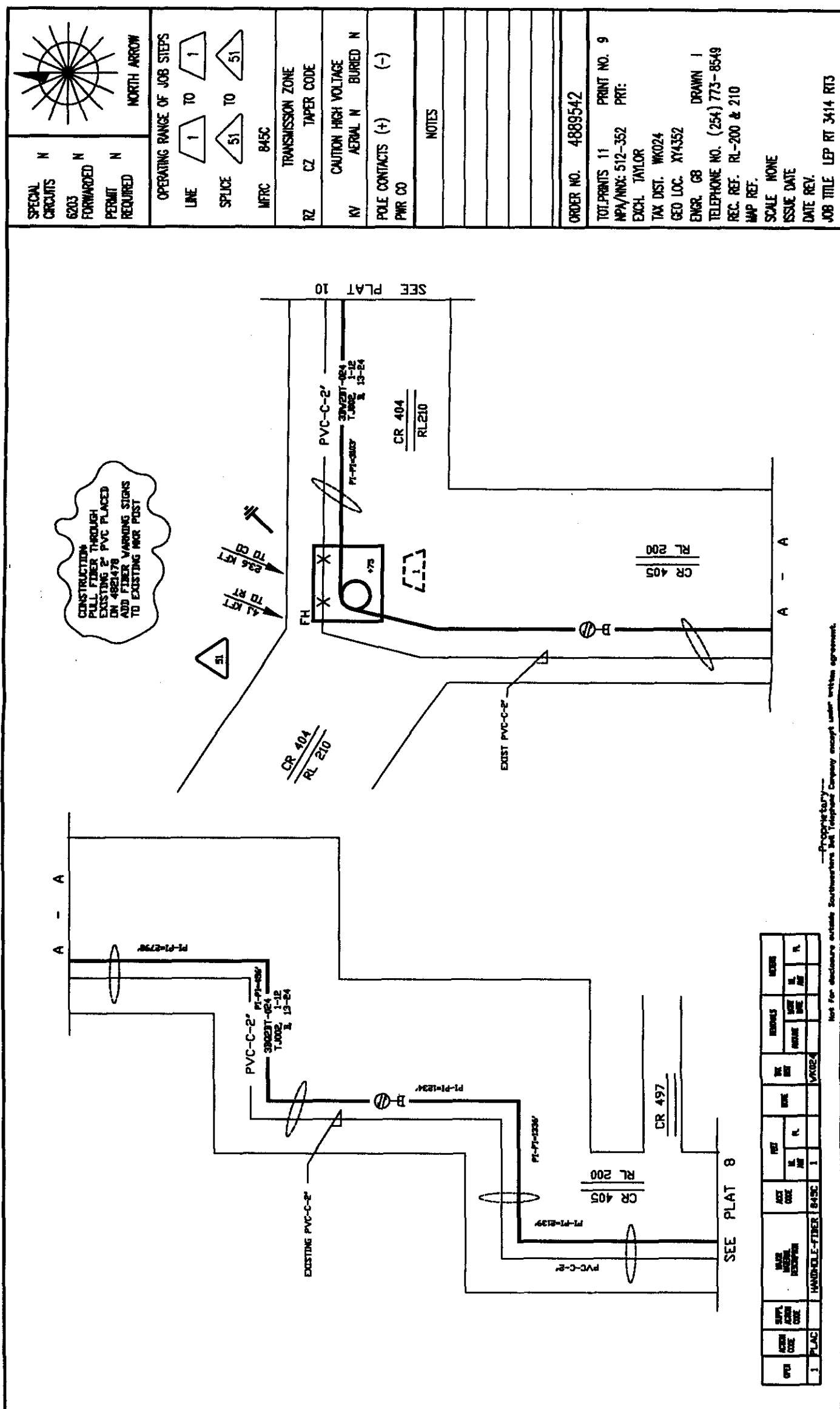
--Proprietary--

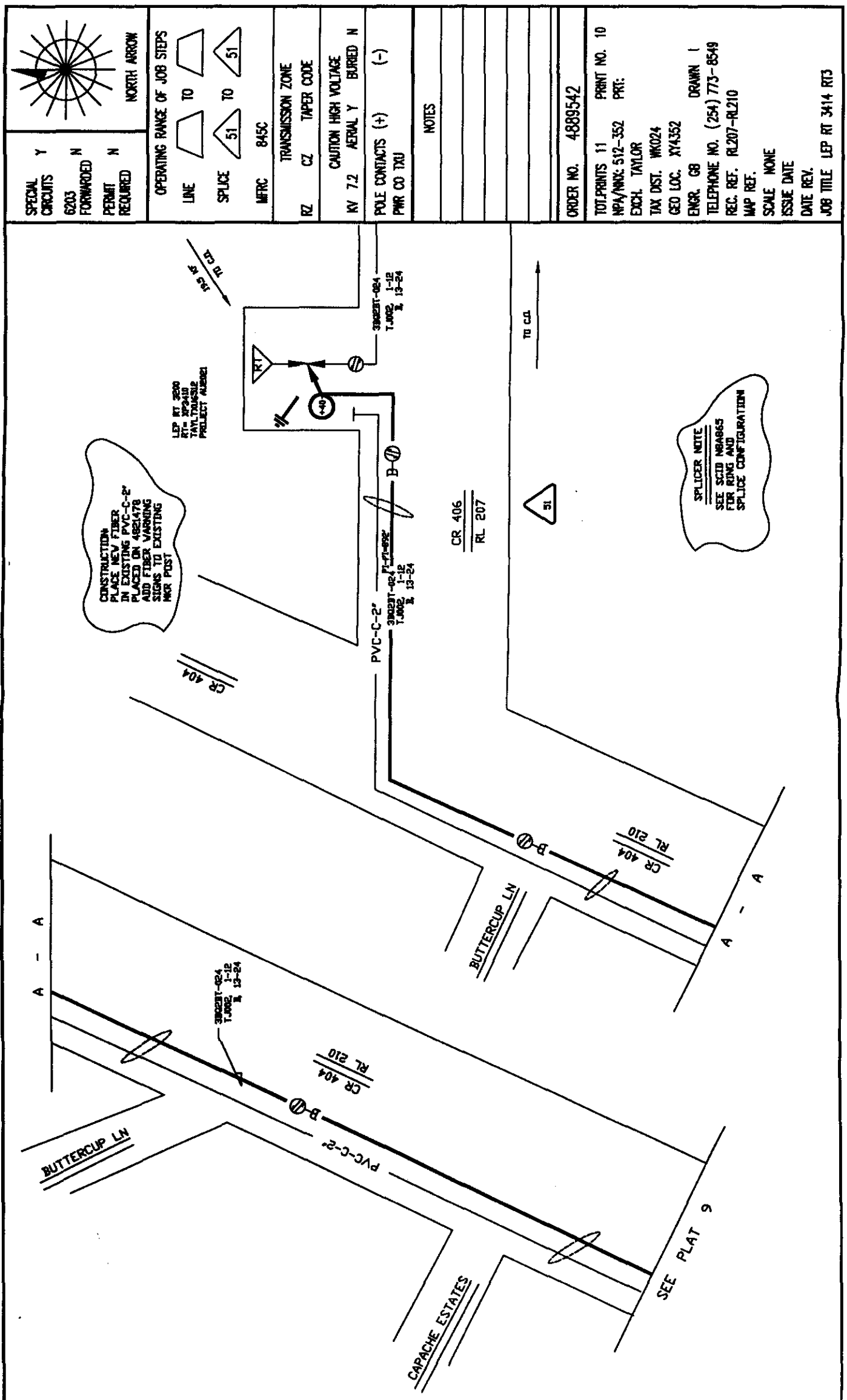




SPECIAL CIRCUITS	N
6203	N
FORWARDED	N
PERMIT	Y
REQUIRED	Y
COUNTY	
NORTH ARROW	
OPERATING RANGE OF JOB STEPS	
LINE	1 TO 3
SPUR	51 TO 52
MTRC	845C
TRANSMISSION ZONE	
RZ 15	CZ 9 TAPER CODE 341402
CAUTION HIGH VOLTAGE	
KV	AERIAL N BURIED N
POLE CONTACTS (+) (-)	
PWR CO	
NOTES	
ORDER NO. 4889542	
TOT. PRINTS 11 PRINT NO. 7	
NPA/NNC 512-352 PRT:	
EXCH. TAYLOR	
TAX DIST. WK024	
GEO LOC. XY4352	
ENGR. GB DRAWN 1	
TELEPHONE NO. (254) 773-8549	
REC. REF. RL-200	
MAP REF.	
SCALE NONE	
ISSUE DATE	
DATE REV.	
JOB TITLE LEP RT 3414 RT3	







Consent Agenda

The Consent Agenda includes non-controversial and routine items that the Court may act on with one single vote. The Judge or a Commissioner may pull any item from the Consent Agenda in order that the court discuss and act upon it individually as part of the Regular Agenda.

(Items 5- 7)

AGENDA ITEM 5

Consider approving a line item transfer for Sheriff's Dept:

from:	0100-0560-003005	Office Furniture	1,200.00
	0100-0560-004211	Telephone	8,500.00
to:	0100-0560-003006	Office Equipment	128.00
	0100-0560-005000	Capital Outlay	572.00
	0100-0560-004209	Cellular Phone	8,500.00
	0100-0560-003010	Computer Equip<500	500.00

Moved: Commissioner Boatright

Seconded: Commissioner Hays

Motion: To approve a line item transfer for Sheriff's Dept:

from:	0100-0560-003005	Office Furniture	1,200.00
	0100-0560-004211	Telephone	8,500.00
to:	0100-0560-003006	Office Equipment	128.00
	0100-0560-005000	Capital Outlay	572.00
	0100-0560-004209	Cellular Phone	8,500.00
	0100-0560-003010	Computer Equip<500	500.00

Vote: 4 - 0 with Commissioner Heiligenstein absent from the dais.

< Attachment >