

AGENDA ITEM 4

Consider noting in minutes any off right-of-way work on any County road done by Road & Bridge Unified System.

Moved: **Judge Doerfler**

Seconded: **Commissioner Boatright**

Motion: To note in minutes off right-of-way work on County Road 404 for drainage work in the right-of-way and on the adjacent property of **Ivan Haymann** and ;

14801 West Highway 29 dumping spoils from nearby construction site on the property of **Laddie Matula Titan Construction** for paving and drainage improvements on Brushy Creek Road;

Central Telephone Company of Texas to bury telephone cable within the right-of-way of County Road 109;

Chisholm Trail Special Utility District to place a ¾" waterline in a 4" casing within the right-of-way of County Road 229;

Southwest Milam Water Supply Corporation to place a water line within the right-of-way of County Road 419

and **Southwestern Bell Telephone** to place a copper cable within the rights-of-way of County Road 414 and County Road 321.

Vote: 4 - 0

< Attachment >

December 19, 2000

UNIFIED ROAD SYSTEM
OFF RIGHT-OF-WAY WORK

1. CR 404 - Performing drainage work in the ROW and on the adjacent property of Ivan Haymann; contact person is Larry Haymann. (Pct. 4 - CK)
2. 14801 West Hwy. 29 - Permission to dump spoils from nearby construction site on the property of Laddie Matula. (Pct. 2 - DL)

WILLIAMSON COUNTY URS
Utility Requests – 12/19/00

Precinct I

Precinct II

Precinct III

- A. Chisholm Trail S.U.D.
1. CR 229 - Bore

Precinct IV

- A. Central Telephone Co. of Texas
1. CR 109 - ROW
- B. SWB
1. CR 414 & 421 - ROW
- C. Southwest Milam W.S.C.
1. CR 419 - Bore

noted 12-19-00
John C. Daefler

NOTICE OF PROPOSED INSTALLATION

UTILITY LINE ON WILLIAMSON COUNTY RIGHT-OF-WAY

TO: Williamson County Unified Road System
1900 Georgetown Inner Loop, Suite B
Georgetown, Texas 78626

DATE: December 7, 2000

Formal notice is hereby given that Central Telephone Company of Texas

Company proposes to place a buried telephone cable

line within the right-of-way of CR 109
as follows: (give location, length, general design, etc.)

Starting at the intersection of CR 108 & CR 109 in the south R.O.W. of CR 109, a buried communication line continuing west for approx. 842 feet, then placing Teleco pedestal CR109-F1870 cable to be placed at a depth of 24 inches, 3-5 feet from rear of R.O.W.

The line will be constructed and maintained on the road right-of-way as directed by the Williamson County Unified Road System in accordance with governing laws.

Our firm further understands that the County considers proper traffic control measures as those complying with applicable portions of the Texas Manual of Traffic Control Devices required for adoption by the "Transportation Code" (V.C.T.A. CH.251)

The location and description of the proposed line and appurtenances is more fully shown by 2 copies of drawings attached to this notice.

Construction of this line is proposed to begin on or after the 16th day of September 19 99

APPROVAL

This application is hereby approved subject to the following understandings and restrictions. It is expressly understood that the said County Commissioners' Court does not imply hereby to grant any right, claim, title or easement in or upon this County Road; and it is further understood that in the future, should Williamson County, for any reason, need to work, improve, relocate, widen, increase, add to, decrease, or in any manner change the structure of this road or right-of-way, this line, if affected, will be moved at the direction of the Williamson County Engineer or County Commissioner. This installation work shall not damage any part of the roadway and adequate provisions shall be made to cause a minimum of inconvenience to traffic and adjacent property owners.

APPROVED BY WILLIAMSON COUNTY COMMISSIONERS' COURT

BY: [Signature]
COUNTY ROAD ADMINISTRATOR

DATE: 12/14/00

Firm: Central Telephone Company of Texas

By: [Signature]
(Janice Strickland)

Title: Network Engineer

Address: 1214 Dogwood Blvd.

P. O. Box 1150

Killeen, Texas 76540

Phone: 254-690-9370

Fax: 254-690-9815

received
12-13-00

12-13-00
R.O.W
B.C.

CONTRACTOR'S LIABILITY AGREEMENT

90

I, Larry Parker, Contractor for Central Telephone Co. of Texas in Williamson County, Texas do hereby agree to the following schedules and conditions for doing work within the right-of-way of _____ which is a public roadway maintained by Williamson County.

1. I will contact the Williamson County Unified Road System at least 48 hours prior to start of construction.
2. All work in the right-of-way will be done between the hours of 8:30 a.m. and 4:30 p.m. on Monday through Friday only.
3. Cuts will be opened for one-half the roadway only, with flagmen on both sides of the work area, allowing one-way traffic through. This type of operation will be held to a minimum and all advance warning signs and barricades shall be as specified in the Texas Manual on Uniform Traffic Control Devices. These cuts will also be filled and entire roadway opened at night and on weekends.
4. Roadside work in ditches alongside the trenched surface may be left opened at night, only if they can be barricaded solidly between open ditch and traveled roadway leaving a minimum 6' of road shoulder between the pavement edge and the barricades. The barricades must be reflectorized and lighted with warning lights and conform to the requirements of the T.M.U.T.C.D. for nighttime use.
5. Any construction area to be maintained from dusk to dawn shall have Type B High Intensity Steady Burn Warning Lights to delineate the traveled way through and around obstructions in a construction or maintenance area. All warning lights shall be installed to a minimum mounting height of 36" to the bottom of the lense.
6. Construction work and road repair on County right-of-way will be done to Williamson County Standards and to the approval of the Williamson County Unified Road System.
7. I will notify the Williamson County Unified Road System and obtain approval prior to any changes from this agreement if required due to soil conditions or other problems.

12/7/00

DATE

Williamson County Unified Road System
1900 Georgetown Inner Loop, Ste. B
Georgetown, Texas 78626


SIGNED

LARRY PARKER
CONTRACTOR (PRINT NAME)

PO Box 266
ADDRESS

FLONEMA TX 76527
CITY, STATE, ZIP CODE

254-293-3603
PHONE



3010 LBJ Freeway, Suite 555 • Dallas, TX 75234

LICENSE AND PERMIT BOND

(For County, City, Town or Village Only)

Bond No. RSB- 571436

Know All Men By These Presents:

That we Isbell Construction, Inc.
 of the city of Florence, State of Texas as Principal,
 and the RLI Insurance Company, a corporation duly licensed to do business in the state of Texas, as
 Surety, are held and firmly bound unto the Williamson County Unified Road System
(Valid only when a County, City, Town or Village is named as Obligor)
 State of Texas, Obligor, in penal sum of two thousand (\$ 2,000.00) DOLLARS,
(Not valid if filled in for more than \$25,000)
 lawful money of the United States, to be paid to the said Obligor, for which payment well and truly to be made, we bind ourselves and
 our legal representatives, jointly and severally by these presents.

THE CONDITION OF THE ABOVE OBLIGATION IS SUCH, that whereas, the said Principal has been licensed as _____
street cutting contractor by the Obligor.

NOW, THEREFORE, if the said Principal shall faithfully perform the duties and in all things comply with the laws and ordinances,
 including all Amendments thereto, pertaining to the license or permit applied for, then this obligation to be void, otherwise to remain
 in full force and effect until November 12, 1998, unless renewed by Continuation Certificate.

This bond may be terminated at any time by the Surety upon sending written notice to the clerk of the Political Subdivision with whom
 this bond is filed and to the Principal, addressed to them at their first known address, and at the expiration of thirty-five (35) days from
 the mailing of said notice, or as soon thereafter as permitted by applicable law, whichever is later, this bond shall ipso facto terminate
 and the Surety shall thereupon be relieved from any liability for any acts or omissions of the Principal subsequent to said date.

Dated this 12th day of November, 1997.

[Signature]
 Principal
 (Individual, Partner or Corporate Officer)

[Signature]
 Principal
 (Additional Partner or Partners)

Countersigned

By [Signature]
 Resident Agent

RLI INSURANCE COMPANY

By [Signature]
 Jonathan E. Michael, President

**Acknowledgement of Surety
 (Corporate Officer)**

STATE OF ILLINOIS)
) SS
 County of Peoria)

On this _____ day of _____, 19____, before me, the undersigned officer, personally appeared Jonathan E. Michael, who
 acknowledged himself to be the aforesaid officer of the RLI Insurance Company, a corporation, and that he as such officer, being
 authorized so to do, executed the foregoing instrument for the purpose therein contained, by signing the name of the corporation by
 himself as such officer.

IN WITNESS WHEREOF, I have hereunto set my hand and official seal.

Complaint Notice: Should any dispute arise about your premiums or about
 a claim that you have filed, contact the agent or write to the issuer of this
 bond, RLI Insurance Company. If the problem is not resolved, you may also
 write the State Board of Insurance, Department C, 1110 San Jacinto, Austin,
 Texas 78786. This notice of complaint procedure is for information only and
 does not become part or condition of this bond.

OFFICIAL SEAL
 Shelly L. Moore
 Notary Public, State of Illinois
 My Commission Expires 8/31/98

[Signature]
 Notary Public


RECORDERS MEMORANDUM

RECORDERS MEMORANDUM

All or parts of the text on this page was not clearly legible for satisfactory recordation.

36280790
HUTTD





All or parts of the text on this page was not clearly legible for satisfactory recordation.

 Sprint
Sprint Telephone

Morris

NOTICE OF PROPOSED INSTALLATION

95

UTILITY LINE ON WILLIAMSON COUNTY RIGHT-OF-WAY

ROAD BORE PERMIT

TO: Williamson County Unified Road System
1900 Georgetown Inner Loop, Suite B
Georgetown, Texas 78626

DATE: 12/11/00

Formal notice is hereby given that CHISHOLM TRAIL SPECIAL UTILITY DISTRICTCompany proposes to place a 3/4" waterline in a 4" casing

line within the right-of-way of County Road 229
as follows: (give location, length, general design, etc.)

The existing District waterline is on the East side of the road, 19' from the pavement, buried 28" deep. The width of the pavement is 19'. The depth of the road bore to be made is 36".

Contractor is Bulls-Eye Excavation, Inc.
Location is 2.3 miles on County Road 229 from the Hwy 195 Intersection

The line will be constructed and maintained on the road right-of-way as directed by the Williamson County Unified Road System in accordance with governing laws.

Our firm further understands that the County considers proper traffic control measures as those complying with applicable portions of the Texas Manual of Traffic Control Devices required for adoption by the "Transportation Code" (V.C.T.A. CH.251)

The location and description of the proposed line and appurtenances is more fully shown by 2 copies of drawings attached to this notice.

Construction of this line is proposed to begin on or after the 15 day of December xx 2000

APPROVAL

This application is hereby approved subject to the following understandings and restrictions.

It is expressly understood that the said County Commissioners' Court does not imply hereby to grant any right, claim, title or easement in or upon this County Road; and it is further understood that in the future, should Williamson County, for any reason, need to work, improve, relocate, widen, increase, add to, decrease, or in any manner change the structure of this road or right-of-way, this line, if affected, will be moved at the direction of the Williamson County Engineer or County Commissioner. This installation work shall not damage any part of the roadway and adequate provisions shall be made to cause a minimum of inconvenience to traffic and adjacent property owners.

APPROVED BY WILLIAMSON COUNTY COMMISSIONERS' COURT

BY: [Signature]

COUNTY ROAD ADMINISTRATOR

DATE: 12/13/00Firm: Chisholm Trail S.U.D.

Patricia B. Rodgers
Authorized Signature

Patricia B. Rodgers, General Manager

Printed Name

Address: P O Box 249Florence, Tx 76527Phone: 254/793-3103Fax: 254/793-310012-12-00BOREB.C.

NOTICE OF PROPOSED INSTALLATION

(RONALD SLADEK)

97

UTILITY LINE ON WILLIAMSON COUNTY RIGHT-OF-WAY

TO: Williamson County Unified Road System
1900 Georgetown Inner Loop, Suite B
Georgetown, Texas 78626

DATE: December 12, 2000

Formal notice is hereby given that SOUTHWEST MILAM WATER SUPPLY CORPORATIONCompany proposes to place a WATERline within the right-of-way of CR 419

as follows: (give location, length, general design, etc.)

Bore and encase a 1 1/4" PVC carrier in a 2" PVC casing across CR 419
approximatley 7,392 ft. East of CR 419 and CR 417 intersection. Pipe
to be 3 ft. below ditch line and encase from ditch line to ditch line
approximatley 50 ft.

The line will be constructed and maintained on the road right-of-way as directed by the Williamson County
Unified Road System in accordance with governing laws.

Our firm further understands that the County considers proper traffic control measures as those complying
with applicable portions of the Texas Manual of Traffic Control Devices required for adoption by the
"Transportation Code" (V.C.T.A. CH.251)

The location and description of the proposed line and appurtenances is more fully shown
by 2 copies of drawings attached to this notice.

Construction of this line is proposed to begin on or after the 27th day of December APR 2000APPROVAL

This application is hereby approved subject to the
following understandings and restrictions.

It is expressly understood that the said County
Commissioners' Court does not imply hereby to
grant any right, claim, title or easement in or upon
this County Road; and it is further understood that
in the future, should Williamson County, for any
reason, need to work, improve, relocate, widen,
increase, add to, decrease, or in any manner change
the structure of this road or right-of-way, this line,
if affected, will be moved at the direction of the
Williamson County Engineer or County Commissioner.
This installation work shall not damage any part of the
roadway and adequate provisions shall be made to
cause a minimum of inconvenience to traffic and adjacent
property owners.

APPROVED BY WILLIAMSON COUNTY COMMISSIONERS' COURT

BY: Ray Bergen
COUNTY ROAD ADMINISTRATOR

DATE: 12/18/00Firm: Southwest Milam Water Supply Corp.

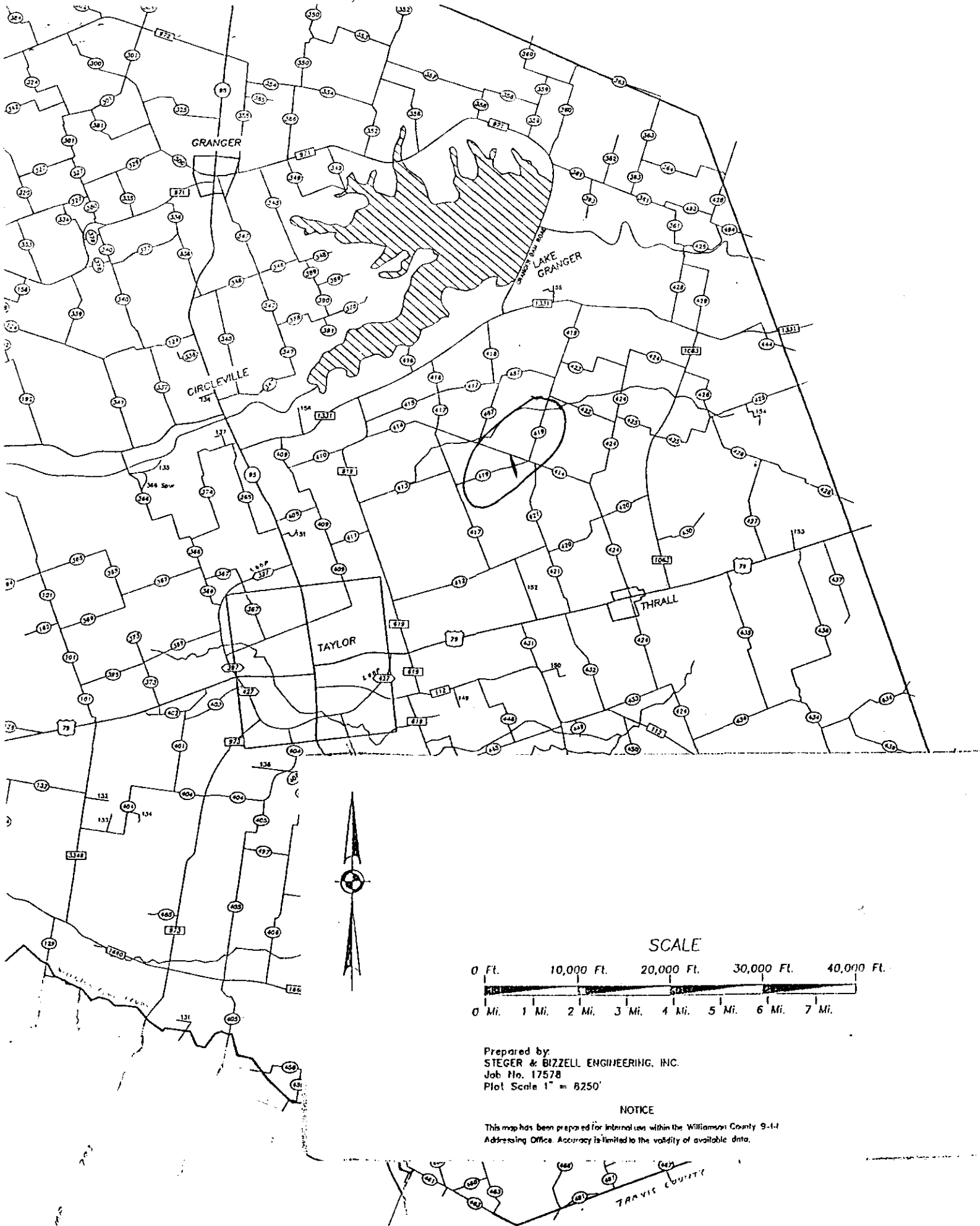
Dwayne Jekel
Authorized Signature

Dwayne Jekel
Printed Name

Address: P. O. Box 232Rockdale, Texas 76567Phone: 512-446-2604Fax: 512-446-7376

RECEIVED DEC 13 2000

12-18-00 Pct. 4BOREB.C.



Prepared by:
 STEGER & BIZZELL ENGINEERING, INC.
 Job No. 17578
 Plot Scale 1" = 8250'

NOTICE

This map has been prepared for internal use within the Williamson County 9-1-1 Addressing Office. Accuracy is limited to the validity of available data.

RECORDERS MEMORANDUM

All or parts of the text on this page was not clearly legible for satisfactory recordation.

NOTICE OF PROPOSED INSTALLATION

99

UTILITY LINE ON WILLIAMSON COUNTY RIGHT-OF-WAY

Williamson County Unified Road System
1900 Georgetown Inner Loop, Suite B
Georgetown, Texas 78626

DATE: 12/07/00 Job 4857968

Formal notice is hereby given that Southwestern Bell Telephone
Company proposes to place a Copper Cable
line within the right-of-way of C.R. 414 and 421 in Williamson County

as follows: (give location, length, general design, etc.) From the intersection of C.R.487 and 414 propose to place a copper cable on the north side of C.R.414 approximately 8400 ft crossing C.R. 419 and up to C.R. 421. Also on same job propose to place cable on the west side of C.R. 421 from new residence at 720 C.R.421 going north approximately 2000ft.

The line will be constructed and maintained on the road right-of-way as directed by the Williamson County Unified Road System in accordance with governing laws.

Our firm further understands that the County considers proper traffic control measures as those complying with applicable portions of the Texas Manual of Traffic Control Devices required for adoption by the "Transportation Code" (V.C.T.A. CH.251)

The location and description of the proposed line and appurtenances is more fully shown by 2 copies of drawings attached to this notice.

Construction of this line is proposed to begin on or after the 1st day of January 2001

APPROVAL

This application is hereby approved subject to the following understandings and restrictions.

It is expressly understood that the said County Commissioners' Court does not imply hereby to grant any right, claim, title or easement in or upon this County Road; and it is further understood that in the future, should Williamson County, for any reason, need to work, improve, relocate, widen, increase, add to, decrease, or in any manner change the structure of this road or right-of-way, this line, if affected, will be moved at the direction of the Williamson County Engineer or County Commissioner. This installation work shall not damage any part of the roadway and adequate provisions shall be made to cause a minimum of inconvenience to traffic and adjacent property owners.

APPROVED BY WILLIAMSON COUNTY COMMISSIONERS' COURT

BY: [Signature]
COUNTY ROAD ADMINISTRATOR

DATE: 12/14/00

Firm: Southwestern Bell Telephone Company

Authorized Signature: [Signature]

Printed Name: Gary R Brunner Mgr-Eng-Design

Address: 117 N 1st St
Temple, TX 76501

Phone 254-773-8549

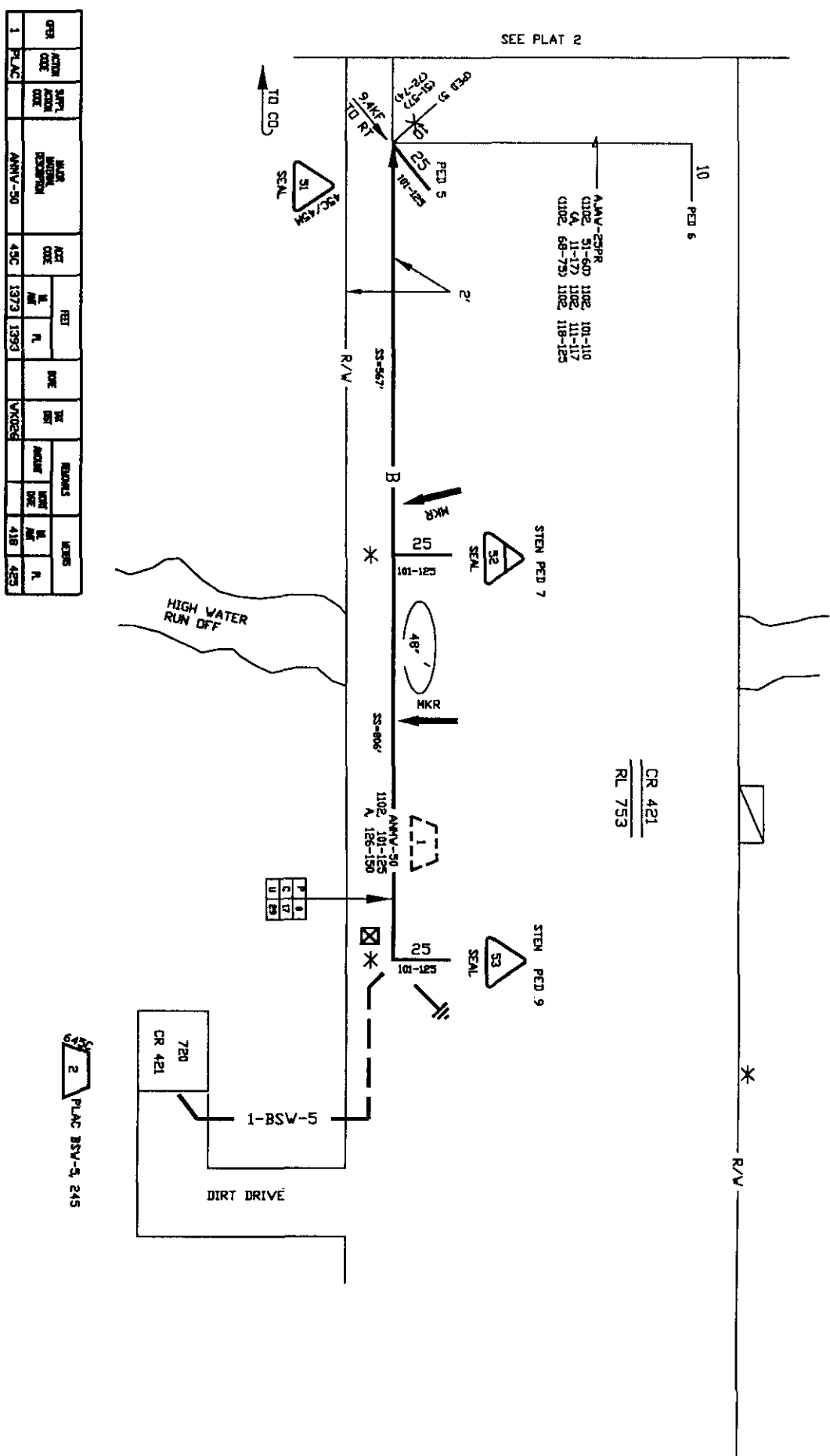
Fax: 254-773-8574


RECEIVED DEC 13 2000





12-13-00

R.O.W.
B.C.

CABLE READING		ASSIGNED PAIR		DET. PRG.
		P	R	
LINE 66-61		10	10	
LINE 66-70		8	8	
LINE 66-67		0	0	

[illegible][illegible]

SPECIAL CIRCUITS	N	
6203	N	
FORWARDED		
PERMIT REQUIRED	Y	
CITY		NORTH ARROW

OPERATING RANGE OF JOB STEPS			
LINE		TO	
SPLICE		TO	
MFRIC	45C		

TRANSMISSION ZONE	
RZ 15	CZ 9 TAPER CODE 276010

CAUTION HIGH VOLTAGE
KV 7.2 AERIAL Y BURIED N

	POLE CONTACTS (+)	(-)
PWR CO TXU		

NOTES

SECRET 100 4857068

ORDER NO.	463/960
TOT. PRINTS	3
NP4/NNX: 512-352	PRINT NO. 3
	PRT.

EXCH. TAYLOR
TAX DIST. WK026

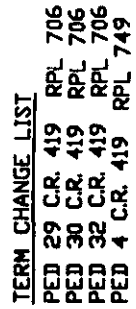
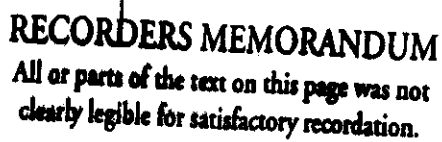
GEO LOC. X74352
 ENGR. GBZ
 DRAWN 1
 TELEPHONE NO. (254) 773-8549

REC. REF. RI/753
MAP REF.
SCALE NONE

SCALE	SCORE	DATE	DATE REV.
1	2	3	4

JOB TITLE PED 5 RL 753

ALL RL 753
PED 8 C.R. 414 RPL 740
PED 4 C.R. 414 RPL 740
PED 1 C.R. 414 RPL 740



Consent Agenda

The Consent Agenda includes non-controversial and routine items that the Court may act on with one single vote. The Judge or a Commissioner may pull any item from the Consent Agenda in order that the court discuss and act upon it individually as part of the Regular Agenda.
(Items 5- 18)

AGENDA ITEM 5

Consider approving the following line item transfer for Sheriff:

from:	0100-0560-005000	Capital Outlay	18,000.00
to:	0100-0560-005740	Computer Equip.>500.	18,000.00

Moved: **Commissioner Boatright**

Seconded: **Judge Doerfler**

Motion: To approve the following line item transfer for Sheriff:

from:	0100-0560-005000	Capital Outlay	18,000.00
to:	0100-0560-005740	Computer Equip.>500.	18,000.00

Vote: **4 - 0**

< Attachment >