

**AGENDA ITEM 4**

Consider noting in minutes any off right-of-way work on any County road done by Road & Bridge Unified System.

Moved: **Judge Doerfler**

Seconded: **Commissioner Limmer**

Motion: To approve the following utility requests:

**Southwestern Bell Telephone Company** for a bore under CR 279 at Antlers Trail.

**Central Telephone Company of Texas** for ROW on CR 228.

Vote: **4 - 0** with Commissioner Hays absent from the dais.

< Attachment >

**WILLIAMSON COUNTY URS**  
Utility Requests - 11/21/00

**Precinct I**

**Precinct II**

- A. SWBT  
1. CR 279 - Bore

**Precinct III**

- A. Central Telephone Company of Texas  
1. Cr 228 - ROW

**Precinct IV**

*noted 11-21-00  
John C. Daerfler*

## NOTICE OF PROPOSED INSTALLATION

77

## UTILITY LINE ON WILLIAMSON COUNTY RIGHT-OF-WAY

TO: Williamson County Unified Road System  
1900 Georgetown Inner Loop, Suite B  
Georgetown, Texas 78626

DATE: \_\_\_\_\_

Formal notice is hereby given that SOUTHWESTERN BELLCompany proposes to place a CABLE

line within the right-of-way of C R 279  
as follows: (give location, length, general design, etc.)

BORE 45' UNDER CR 279 AT ANTLERS TRAIL.

The line will be constructed and maintained on the road right-of-way as directed by the Williamson County Unified Road System in accordance with governing laws.

Our firm further understands that the County considers proper traffic control measures as those complying with applicable portions of the Texas Manual of Traffic Control Devices required for adoption by the "Transportation Code" (V.C.T.A. CH.251)

The location and description of the proposed line and appurtenances is more fully shown by \_\_\_\_\_ copies of drawings attached to this notice.

Construction of this line is proposed to begin on or after the 15 day of NOVEMBER 19 2000

APPROVAL

This application is hereby approved subject to the following understandings and restrictions.

It is expressly understood that the said County Commissioners' Court does not imply hereby to grant any right, claim, title or easement in or upon this County Road; and it is further understood that in the future, should Williamson County, for any reason, need to work, improve, relocate, widen, increase, add to, decrease, or in any manner change the structure of this road or right-of-way, this line, if affected, will be moved at the direction of the Williamson County Engineer or County Commissioner. This installation work shall not damage any part of the roadway and adequate provisions shall be made to cause a minimum of inconvenience to traffic and adjacent property owners.

APPROVED BY WILLIAMSON COUNTY COMMISSIONERS' COURT

BY: \_\_\_\_\_

COUNTY ROAD ADMINISTRATOR

DATE: 11/21/00Firm: SOUTHWESTERN BELL

Kevin J. Azzarello  
Authorized Signature

KEVIN J. AZZARELLO  
Printed Name  
Address: 1616 GUADALUPE

AUSTIN TX 78701Ln 406Phone: 870-6708Fax: 870-3305

RECEIVED NOV 20 2000

11-20-00BoreRJ.



ASSIGNED PAIR FILL			
CABLE READING	ASSIGNED PAIR		DEF. PRS.
	P	R	
2990208, 401-730	33	33	5

### ASSIGNED PAIR FILL

CABLE READING	ACTING PRINCE	DIPLOMA
	P.T.P.	

902228, 401-750 33 33

SPECIAL  
CIRCUITS  
6203  
FORWARDED  
PERMIT  
REQUIRED  
Y

NORTH



NORTH ARROW

### OPERATING RANGE OF JOB STEPS

LINE 10 9

51 TO 51

MFR 45C

11/25/2000 12:01L  
C79 TAPEED CONE 3100

**CAUTION HIGH VOLTAGE**

11 / 11

MR CO P.E.C.

## NOTES

---

**Figure 1**

100

DER NO. 4845385

NY-512-778 PRT.

CH. UNDER 11 FILL

0 LOC. X141/8

TELEPHONE NO. (512) 870-6708

**9 REF.**

**DUE DATE 10/31/00**

DAVIDSON BOYD HENRY

3 FILE DAVIS BOUD MEAK?

100

Not for disclosure outside Southwestern Bell Telephone Company except under written agreement.

--Proprietary--

**NOTE:** THE UTILITIES AND TELEPHONE PLANT SHOWN ARE IN APPROXIMATE LOCATIONS. THE CONTRACTOR MUST LOCATE ALL UTILITIES BEFORE EXCAVATION AND IS LIABLE FOR ALL DAMAGES.

**NOTE: CONTACT BOYD HENRY  
PRIOR TO CONSTRUCTION  
@ 238-9728**

SEE PLAT 2

2550

- CP

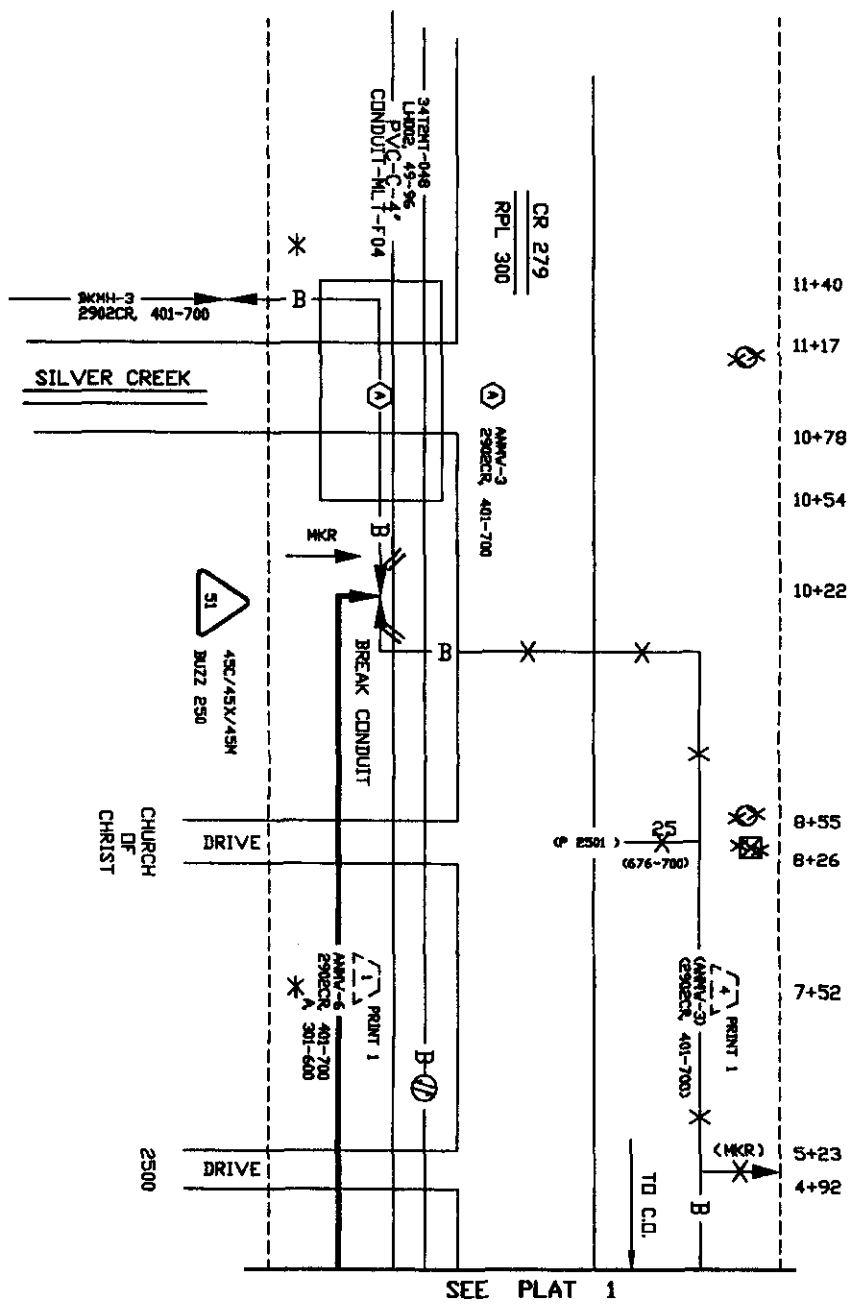
## ATION

NOTES

NOTE: REMOVE POLE FROM RECORDS ONLY 35-1996

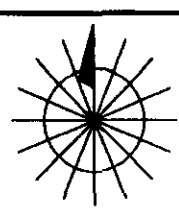




NOTE: REMOVE POLE FROM RECORDS ONLY 30-1999

NOTE: REMOVE MARKER POST



NOTE: THE UTILITIES AND TELEPHONE PLANT SHOWN ARE IN APPROXIMATE LOCATIONS. THE CONTRACTOR MUST LOCATE ALL UTILITIES BEFORE EXCAVATION AND IS LIABLE FOR ALL DAMAGES.

Not for dedication outside Southwestern Bell Telephone Company except under written agreement.

SPECIAL CIRCUITS	N		NORTH ARROW
6203 FORWARDED	N		
PERMIT REQUIRED	Y		
OPERATING RANGE OF JOB STEPS			
LINE		TO	
SPLICE		TO	
MTRC	45C		
TRANSMISSION ZONE			
RZ	CZ 9	TAPER CODE 310602	
CAUTION HIGH VOLTAGE			
KV	7.2	AERIAL Y	BURIED N
POLE CONTACTS (+) 0 (-) 0			
PWR CO P.E.C.			
NOTES			
ORDER NO. 4845385			
TOT.PRINTS 3		PRINT NO. 2	
NPA/NNK: 512-778		PRI:	
EXCH. LIBERTY HILL			
TAX DIST. WK014			
GEO LOC. XY4778			
ENGR. KA		DRAWN Q	
TELEPHONE NO. (512) 870-6708			
REC. REF. RPL-300-314			
MAP REF.			
SCALE NONE			
ISSUE DATE 10/31/00			
DATE REV.			
JOB TITLE DA3106 80TD HENRY			

## NOTICE OF PROPOSED INSTALLATION

## UTILITY LINE ON WILLIAMSON COUNTY RIGHT-OF-WAY

TO: Williamson County Unified Road System  
1900 Georgetown Inner Loop, Suite B  
Georgetown, Texas 78626

DATE: November 14, 2000

Formal notice is hereby given that Central Telephone Company of Texas

Company proposes to place a buried cable

line within the right-of-way of CR 228  
as follows: (give location, length, general design, etc.)

The work begins on the south side of CR 228, just west of the intersection with Ramms Dr. From our large cabinet on a concrete pad bury a cable east for 6,000 feet to our pole #6010-21. It is located about 2,400 feet south of the county line. Cable will be 3 feet from back of the right-of-way.

The line will be constructed and maintained on the road right-of-way as directed by the Williamson County Unified Road System in accordance with governing laws.

Our firm further understands that the County considers proper traffic control measures as those complying with applicable portions of the Texas Manual of Traffic Control Devices required for adoption by the "Transportation Code" (V.C.T.A. CH.251)

The location and description of the proposed line and appurtenances is more fully shown by 2 copies of drawings attached to this notice.

Construction of this line is proposed to begin on or after the 27th day of November 20 00

APPROVAL

This application is hereby approved subject to the following understandings and restrictions. It is expressly understood that the said County Commissioners' Court does not imply hereby to grant any right, claim, title or easement in or upon this County Road; and it is further understood that in the future, should Williamson County, for any reason, need to work, improve, relocate, widen, increase, add to, decrease, or in any manner change

the structure of this road or right-of-way, this line, if affected, will be moved at the direction of the Williamson County Engineer or County Commissioner. This installation work shall not damage any part of the roadway and adequate provisions shall be made to cause a minimum of inconvenience to traffic and adjacent property owners.

APPROVED BY WILLIAMSON COUNTY COMMISSIONERS' COURT

BY: [Signature]  
COUNTY ROAD ADMINISTRATOR

DATE: 11/21/00

Firm: Central Telephone Company of Texas

By: [Signature]  
Bob Williams

Title: Network Engineer

Address: 1214 Dogwood Blvd.

P. O. Box 1150

Killeen, Texas 76540

Phone: 254-690-9358

Fax: 254-690-9815

**received**  
11-17-00

[Signature]

11-20-00


R.O.W.

I, Larry Parker, Contractor for Central Telephone Co. of Texas in Williamson County, Texas do hereby agree to the following schedules and conditions for doing work within the right-of-way of CR 228 which is a public roadway maintained by Williamson County.

1. I will contact the Williamson County Unified Road System at least 48 hours prior to start of construction.
2. All work in the right-of-way will be done between the hours of 8:30 a.m. and 4:30 p.m. on Monday through Friday only.
3. Cuts will be opened for one-half the roadway only, with flagmen on both sides of the work area, allowing one-way traffic through. This type of operation will be held to a minimum and all advance warning signs and barricades shall be as specified in the Texas Manual on Uniform Traffic Control Devices. These cuts will also be filled and entire roadway opened at night and on weekends.
4. Roadside work in ditches alongside the trenched surface may be left opened at night, only if they can be barricaded solidly between open ditch and traveled roadway leaving a minimum 6' of road shoulder between the pavement edge and the barricades. The barricades must be reflectorized and lighted with warning lights and conform to the requirements of the T.M.U.T.C.D. for nighttime use.
5. Any construction area to be maintained from dusk to dawn shall have Type B High Intensity Steady Burn Warning Lights to delineate the traveled way through and around obstructions in a construction or maintenance area. All warning lights shall be installed to a minimum mounting height of 36" to the bottom of the lense.
6. Construction work and road repair on County right-of-way will be done to Williamson County Standards and to the approval of the Williamson County Unified Road System.
7. I will notify the Williamson County Unified Road System and obtain approval prior to any changes from this agreement if required due to soil conditions or other problems.

11/14/00  
DATE

Williamson County Unified Road System  
1900 Georgetown Inner Loop, Ste. B  
Georgetown, Texas 78626

  
SIGNED  
LARRY PARKER  
CONTRACTOR (PRINT NAME)  
PO Box 266  
ADDRESS  
FLONKER TX 76527  
CITY, STATE, ZIP CODE  
254-293-3603  
PHONE





3010 LBJ Freeway, Suite 555 • Dallas, TX 75234

# LICENSE AND PERMIT BOND

(For County, City, Town or Village Only)

Bond No. RSB- 571436

## Know All Men By These Presents:

That we Ishell Construction, Inc.  
of the city of Florence, State of Texas as Principal  
and the RLI Insurance Company, a corporation duly licensed to do business in the state of Texas as  
Surety, are held and firmly bound unto the Williamson County Unified Road System  
(Valid only when a County, City, Town or Village is named as Obligor)  
State of Texas, Obligor, in penal sum of two thousand (\$ 2,000.00 ) DOLLARS  
(Not valid if filled in for more than \$25,000)  
lawful money of the United States, to be paid to the said Obligor, for which payment well and truly to be made, we bind ourselves and  
our legal representatives, jointly and severally by these presents.

THE CONDITION OF THE ABOVE OBLIGATION IS SUCH, that whereas, the said Principal has been licensed as street cutting contractor by the Obligor.

NOW, THEREFORE, if the said Principal shall faithfully perform the duties and in all things comply with the laws and ordinances  
including all Amendments thereto, pertaining to the license or permit applied for, then this obligation to be void, otherwise to remain  
in full force and effect until November 12, 19 98, unless renewed by Continuation Certificate.

This bond may be terminated at any time by the Surety upon sending written notice to the clerk of the Political Subdivision with whom  
this bond is filed and to the Principal, addressed to them at their first known address, and at the expiration of thirty-five (35) days from  
the mailing of said notice, or as soon thereafter as permitted by applicable law, whichever is later, this bond shall ipso facto terminate  
and the Surety shall thereupon be relieved from any liability for any acts or omissions of the Principal subsequent to said date.

Dated this 12th day of November, 19 97.

[Signature]  
Principal  
(Individual, Partner or Corporate Officer)

[Signature]  
Principal  
(Additional Partner or Partners)

Countersigned

By [Signature]  
Resident Agent

RLI INSURANCE COMPANY

By [Signature]  
Jonathan E. Michael, President

## Acknowledgement of Surety (Corporate Officer)

STATE OF ILLINOIS )  
) SS  
County of Peoria )

On this \_\_\_\_\_ day of \_\_\_\_\_, 19\_\_\_\_, before me, the undersigned officer, personally appeared Jonathan E. Michael, who  
acknowledged himself to be the aforesaid officer of the RLI Insurance Company, a corporation, and that he as such officer, being  
authorized so to do, executed the foregoing instrument for the purpose therein contained, by signing the name of the corporation by  
himself as such officer.

IN WITNESS WHEREOF, I have hereunto set my hand and official seal.

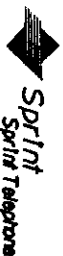
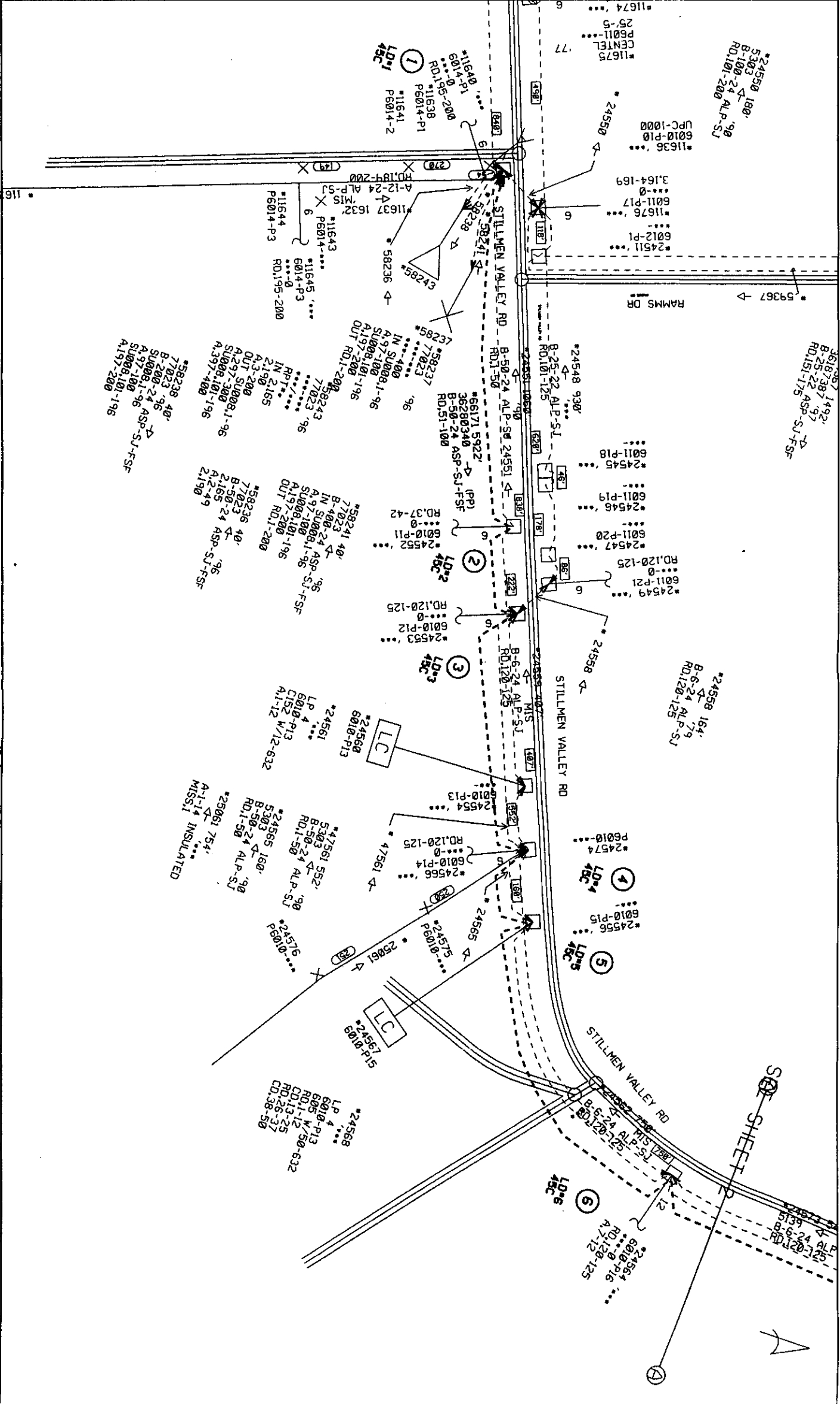
Complaint Notice: Should any dispute arise about your premiums or about  
a claim that you have filed, contact the agent or write to the issuer of this  
bond, RLI Insurance Company. If the problem is not resolved, you may also  
write the State Board of Insurance, Department C, 1110 San Jacinto, Austin,  
Texas 78786. This notice of complaint procedure is for information only and  
does not become part or condition of this bond.

OFFICIAL SEAL  
Shelly L. Moore  
Notary Public, State of Illinois  
My Commission Expires 8/31/98

[Signature]  
Notary Public



 <b>Sprint</b> Sprint Telephone				
Title DSO-PL CA M.DENNIS	Exchange# FLNN	PIR#	Engineers RW4	Managers
Location	Cdn	Scales I=200'	Phones	Issue Date 11/10/2000
			Sheets 4	Work Order# 36280340



Notes	DSO-PL CA MADDENIS	Exchanger	PLN	PLN	Engineer	Manager	Work Order
Location		FLRN		Scale	RL W4	Issue Date	36280340
		CD		1"=200'	Phone	11/10/2000	Sheet 1 of 1

**Consent Agenda**

**The Consent Agenda includes non-controversial and routine items that the Court may act on with one single vote. The Judge or a Commissioner may pull any item from the Consent Agenda in order that the court discuss and act upon it individually as part of the Regular Agenda.  
(Items 5- 12)**

**AGENDA ITEM 5**

Consider approving line item transfer for Constable, Pct 2:

from: 0100-0552-005700	Vehicles	\$1,183.18
to: 0100-0552-003008	Law Enforcement Equipment	1,183.18

**Moved: Commissioner Limmer**

**Seconded: Judge Doerfler**

**Motion: To approve line item transfer for Constable, Pct 2:**

from: 0100-0552-005700	Vehicles	\$1,183.18
to: 0100-0552-003008	Law Enforcement Equipment	1,183.18

**Vote: 4 - 0 with Commissioner Hays absent from the dais.**

< Attachment >