

AGENDA 4

Consider noting in minutes any off right-of-way work on any County Road done by Road and Bridge Unified System.

Moved: **Judge Doerfler**

Seconded: **Commissioner Boatright**

Motion: To note in minutes utility requests from **Chisholm Trail Special Utility District** for bores on Lakewoods Drive South, Jim Hogg Road and Ridgewood Road off Farm-to-Market 3405 in Northlake.

Vote: Motion carried 3 – 0 with Commissioner Heiligenstein absent from the dais.

< Clerk copy here >

WILLIAMSON COUNTY URS

Utility Requests – 06/06/00

Precinct I

Precinct II

Precinct III

- A. Chisholm Trail S.U.D.
1. Lakewoods Drive South - Bore
 2. Jim Hogg Road - Bore
 3. Ridgewood Road off of FM 3405 - Bore

Precinct IV

noted 6-6-00
John C. Doerfler

NOTICE OF PROPOSED INSTALLATION

UTILITY LINE ON WILLIAMSON COUNTY RIGHT-OF-WAY
ROAD BORE PERMITTO: Williamson County Unified Road System
1900 Georgetown Inner Loop, Suite B
Georgetown, Texas 78626

DATE: May 23, 2000

Formal notice is hereby given that CHISHOLM TRAIL SPECIAL UTILITY DISTRICTCompany proposes to place a Waterlineline within the right-of-way of Lakewoods Drive South
as follows: (give location, length, general design, etc.)A 24" steel encasement for a 16" DIP waterline installed by
bore across Lakewoods Drive South.

The line will be constructed and maintained on the road right-of-way as directed by the Williamson County Unified Road System in accordance with governing laws.

Our firm further understands that the County considers proper traffic control measures as those complying with applicable portions of the Texas Manual of Traffic Control Devices required for adoption by the "Transportation Code" (V.C.T.A. CH.251)The location and description of the proposed line and appurtenances is more fully shown by 2 copies of drawings attached to this notice.Construction of this line is proposed to begin on or after the 1 day of June 19 2000

APPROVAL

This application is hereby approved subject to the following understandings and restrictions.

It is expressly understood that the said County Commissioners' Court does not imply hereby to grant any right, claim, title or easement in or upon this County Road; and it is further understood that in the future, should Williamson County, for any reason, need to work, improve, relocate, widen, increase, add to, decrease, or in any manner change the structure of this road or right-of-way, this line, if affected, will be moved at the direction of the Williamson County Engineer or County Commissioner. This installation work shall not damage any part of the roadway and adequate provisions shall be made to cause a minimum of inconvenience to traffic and adjacent property owners.

APPROVED BY WILLIAMSON COUNTY COMMISSIONERS' COURT

BY: [Signature]
COUNTY ROAD ADMINISTRATORDATE: 6/1/00Firm: Chisholm Trail S.U.D.Authorized Signature [Signature]Printed Name John HinkleyAddress: P O Box 249Florence, Tx 76527Phone: 254/793-3103Fax: 254/793-3100Pct. 36-1-00BoreR.J.to Co. Clerk 6-1-00
to Comm. Bot 6-6-00

Chisholm Trail SUD NAME OF PERSON REQUESTING WATER SERVICE
N/A SIDE OF THE ROAD EXISTING WATERLINE IS ON
Road Crossing DISTANCE WATERLINE IS FROM THE PAVEMENT
36" WATERLINE IS BURIED HOW DEEP (DEPTH)
22 Feet WIDTH OF THE PAVEMENT
48" DEPTH OF CUT OR BORE TO BE MADE
16" SIZE OF LINE TO BE INSTALLED
24" SIZE OF CASING
CCA, Inc CONTRACTOR

DIRECTIONS:

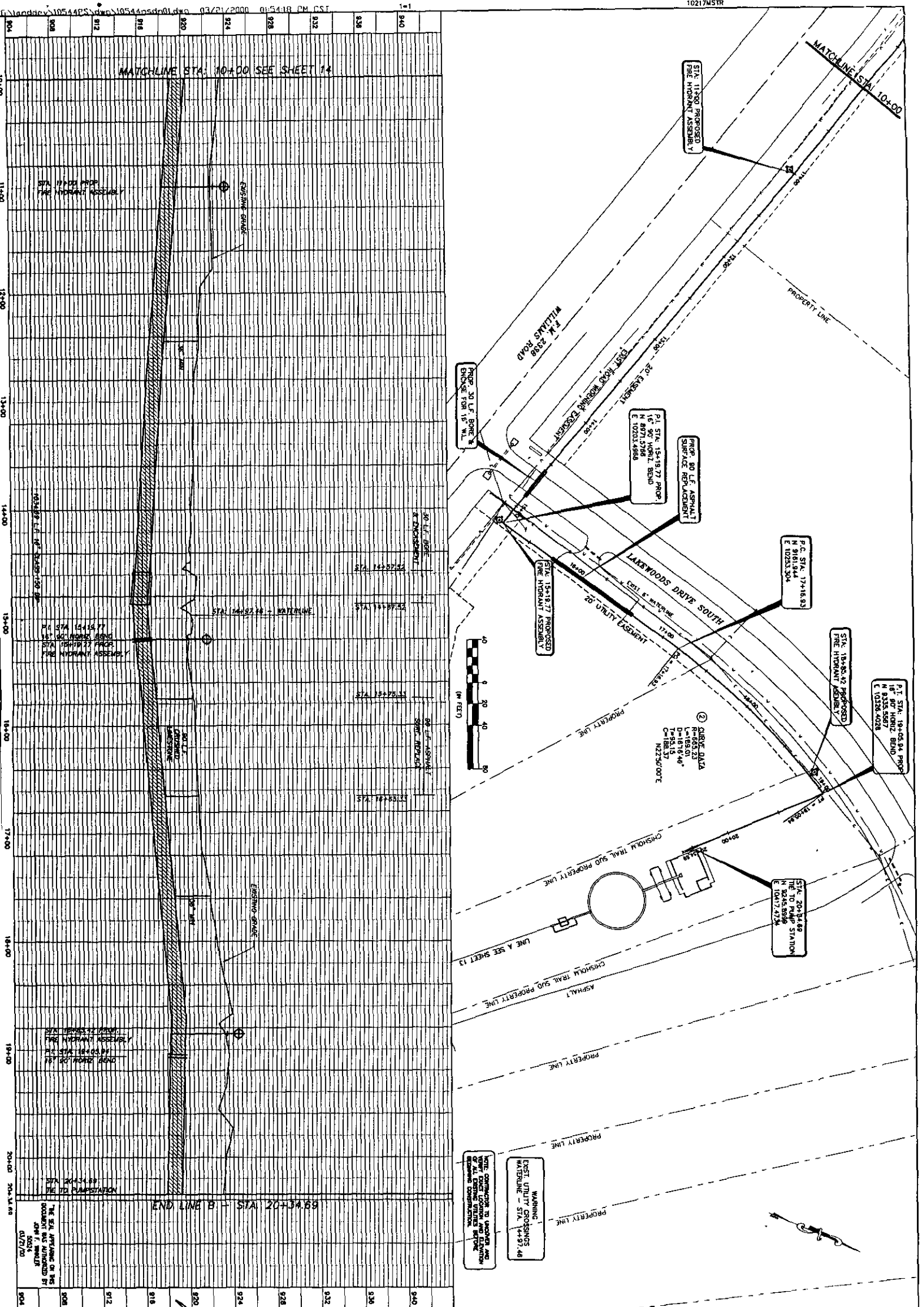
Intersection of Williams Drive (FM 2338) and

Lakewoods South Drive Northwest of Georgetown, Texas

PLEASE ATTACH A MAP

\\p0544ps\dwg\10544psd\01.dwg 03/21/2000 01:54:18 PM CST

10217MSTR



17

CHISHOLM TRAIL SUD
WOODS PUMP STATION
STA 10+00 TO 20+34.69 LINE B

The Wallace
Group, Inc.
Engineers • Architects • Planners • Surveyors

SURVEYED	DESIGNED	DRAWN	CHECKED	DATE	FILE NAME
TWO	JFW	CAT	JFW	03/21/00	10544PSD001

NO.	DATE	REVISIONS	REMARKS	BY

NOTICE OF PROPOSED INSTALLATION

UTILITY LINE ON WILLIAMSON COUNTY RIGHT-OF-WAY
ROAD BORE PERMITTO: Williamson County Unified Road System
1900 Georgetown Inner Loop, Suite B
Georgetown, Texas 78626

DATE: May 23, 2000

Formal notice is hereby given that CHISHOLM TRAIL SPECIAL UTILITY DISTRICTCompany proposes to place a Waterlineline within the right-of-way of Jim Hogg Road
as follows: (give location, length, general design, etc.)

A 24" steel encasement for a 16" DIP waterline installed by bore across Jim Hogg Road.

The line will be constructed and maintained on the road right-of-way as directed by the Williamson County Unified Road System in accordance with governing laws.

Our firm further understands that the County considers proper traffic control measures as those complying with applicable portions of the Texas Manual of Traffic Control Devices required for adoption by the "Transportation Code" (V.C.T.A. CH.251)The location and description of the proposed line and appurtenances is more fully shown by 2 copies of drawings attached to this notice.Construction of this line is proposed to begin on or after the 1 day of June 2000

APPROVAL

This application is hereby approved subject to the following understandings and restrictions.

It is expressly understood that the said County Commissioners' Court does not imply hereby to grant any right, claim, title or easement in or upon this County Road; and it is further understood that in the future, should Williamson County, for any reason, need to work, improve, relocate, widen, increase, add to, decrease, or in any manner change the structure of this road or right-of-way, this line, if affected, will be moved at the direction of the Williamson County Engineer or County Commissioner. This installation work shall not damage any part of the roadway and adequate provisions shall be made to cause a minimum of inconvenience to traffic and adjacent property owners.

APPROVED BY WILLIAMSON COUNTY COMMISSIONERS' COURT

BY: [Signature]
COUNTY ROAD ADMINISTRATORDATE: 6/1/00Firm: Chisholm Trail S.U.D.Authorized Signature [Signature]Printed Name John WinklerAddress: P O Box 249Florence, Tx 76527Phone: 254/793-3103Fax: 254/793-3100Pct. 36-1-00[Signature]R.J.to Co. Clerk - 6-1-00
to [unclear] - 6-1-00


Chisholm Trail SUD NAME OF PERSON REQUESTING WATER SERVICE
N/A SIDE OF THE ROAD EXISTING WATERLINE IS ON
Road Crossing DISTANCE WATERLINE IS FROM THE PAVEMENT
36" WATERLINE IS BURIED HOW DEEP (DEPTH)
22 Feet WIDTH OF THE PAVEMENT
43" DEPTH OF CUT OR BORE TO BE MADE
16" SIZE OF LINE TO BE INSTALLED
24" SIZE OF CASING
CCA, Inc. CONTRACTOR

DIRECTIONS:

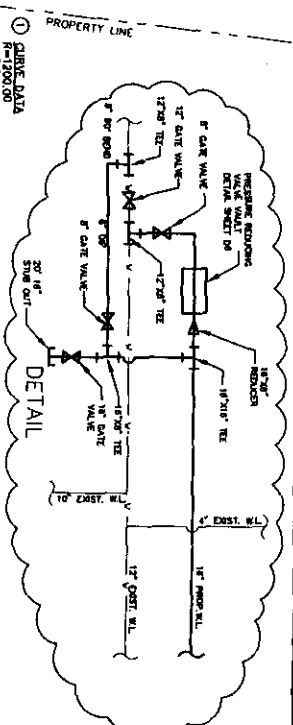
Intersection of Williams Drive (FM 2330) and Lakewoods Jim Hogg

South Drive Northwest of Georgetown, Texas

PLEASE ATTACH A MAP



WARNING
EXIST. UTILITY CROSSINGS
WATERLINE - STA. 0+48.31



SURVEYED	DESIGNED	DRAWN	CHECKED	DATE	FILE NAME:
TWC	JEW	CAT	JEW	03/12/00	1064485DMD01

[illegible]

3/23/00

16

100re

Northlake



NOTICE OF PROPOSED INSTALLATION

UTILITY LINE ON WILLIAMSON COUNTY RIGHT-OF-WAY
ROAD BORE PERMIT

TO: Williamson County Unified Road System
1900 Georgetown Inner Loop, Suite B
Georgetown, Texas 78626

DATE: 5/17/00

Formal notice is hereby given that CHISHOLM TRAIL SPECIAL UTILITY DISTRICT

Company proposes to place a 8" waterline in a 12" casing

line within the right-of-way of Ridgewood Road off of FM 3405 in Northlake
as follows: (give location, length, general design, etc.)

The existing waterline is on the East side of Ridgewood, 8' from the pavement buried 26" deep. The width of the pavement is 16' and the depth of the road bore to be made is 36".

The contractor will be Bulls Eye Excavation.

The location is 500 feet down Ridgewood Road off of FM 3405
The line will be constructed and maintained on the road right-of-way as directed by the Williamson County Unified Road System in accordance with governing laws.

Our firm further understands that the County considers proper traffic control measures as those complying with applicable portions of the Texas Manual of Traffic Control Devices required for adoption by the "Transportation Code" (V.C.T.A. CH.251)

The location and description of the proposed line and appurtenances is more fully shown by 2 copies of drawings attached to this notice.

Construction of this line is proposed to begin on or after the 17 day of May 2000

APPROVAL

This application is hereby approved subject to the following understandings and restrictions.

It is expressly understood that the said County Commissioners' Court does not imply hereby to grant any right, claim, title or easement in or upon this County Road; and it is further understood that in the future, should Williamson County, for any reason, need to work, improve, relocate, widen, increase, add to, decrease, or in any manner change the structure of this road or right-of-way, this line, if affected, will be moved at the direction of the Williamson County Engineer or County Commissioner. This installation work shall not damage any part of the roadway and adequate provisions shall be made to cause a minimum of inconvenience to traffic and adjacent property owners.

APPROVED BY WILLIAMSON COUNTY COMMISSIONERS' COURT

BY: [Signature]
COUNTY ROAD ADMINISTRATOR

DATE: 5/31/00

Firm: Chisholm Trail S.U.D.

[Signature]
Authorized Signature

Patricia B. Rodgers, General Manager
Printed Name

Address: P O Box 249
Florence, Tx 76527

Phone: 254/793-3103

Fax: 254/793-3100

RECEIVED MAY 19 2000 Pct. 3

5-30-00

Bore to Co. Clerk 6-1-00
to Comm. Ct. 6-6-00

R.J.



The Consent Agenda includes non-controversial and routine items that the Court may act on with one single vote. The Judge or a Commissioner may pull any item from the Consent Agenda in order that the court discuss and act upon it individually as part of the Regular Agenda. (Items 5-13)

AGENDA ITEM 5**Consider approving line item transfer for DPS – Georgetown:**

from: 0100-0562-004544 Repairs to Office Equip \$800.00
to: 0100-0562-003006 Office Equipment 800.00

Moved: **Commissioner Boatright**

Seconded: **Judge Doerfler**

Motion: To approve line item transfer for DPS-Georgetown:

from: 0100-0562-004544 Repairs to Office Equip \$800.00
to: 0100-0462-003006 Office Equipment 800.00

Vote: Motion carried 3 – 0 with Commissioner Heiligenstein absent from the dais.

< Clerk copy here >

ORDER APPROVING A LINE ITEM TRANSFER FOR

GENERAL	562 DPS/ABC	<i>Randy Mills Sr</i>
FUND	DEPARTMENT	SIGNATURE

WHEREAS, The Williamson County Commissioners Court has carefully studied the public necessity of transferring funds from one line item to another within the above mentioned department's budget; and WHEREAS, The Williamson County Commissioners Court, due to unforeseeable circumstances, did not appropriate sufficient funds in the proper line items when adopting the current county budget; and

WHEREAS, On the 6th day of June, ^{2000,} ~~XXXX~~, a motion made by Commissioner Boatright and duly seconded by Judge Doerfler the motion carried by a vote of 3 votes for, 0 votes against with Commissioner Hays absent from the meeting and Commissioner Heiligenstein absent from the dais.

THEREFORE, BE IT ORDERED THAT THE 1998 FISCAL YEAR WILLIAMSON COUNTY BUDGET BE AMENDED AND THE FOLLOWING AMOUNT(S) BE TRANSFERRED FROM THE FOLLOWING LINE ITEMS INTO THE NEEDED LINE ITEMS:

FUNDS TO BE REMOVED FROM THE FOLLOWING LINE ITEMS:

LINE ITEM #	DESCRIPTION	AMOUNT
#01.0100.0562.004544	REPAIRS TO OFFICE EQUIPMENT	\$800.00

FUNDS TO BE INCREASED IN THE FOLLOWING LINE ITEMS:

LINE ITEM #	DESCRIPTION	AMOUNT
#01.0100.0562.003006	OFFICE EQUIPMENT	\$800.00

WHEREUPON, A motion made and seconded, the Williamson County Commissioners Court did authorize the County Judge to sign this Order, the County Clerk was instructed to file a copy of this Order with the existing budget, and to forward a copy of this Order to the County Auditor.

ATTEST:

Nancy E. Rister
Nancy Rister, County Clerk

John C. Doerfler 6-6-00
John C. Doerfler, County Judge