

AGENDA ITEM #14

Consider approving application to employee staff submitted by newly appointed Justice of the Peace #3

Moved: Commissioner Hays

Seconded: Commissioner Heiligenstein

Motion. To approve application to employee staff submitted by newly appointed Justice of the Peace #3 Steve Benton.

Vote: Motion carried 5 - 0

<Clerk copy here>

Regular Agenda

AGENDA ITEM #15

Hear presentation on 25 years of EMS service for citizens of Williamson County

John Snead thanked the Commissioners Court for all of their help, support and guidance given to the EMS Service over the past 6 to 8 years. The award was in honor of 25 years service and the Williamson County EMS will be on the cover of EMS Magazine

Moved: Judge Doerfler

Seconded: Commissioner Heiligenstein

Motion: To accept this award with deep appreciation of the Williamson County EMS

Vote. Motion carried 5 - 0

AGENDA ITEM #16

Consider granting final plat approval for Morningside Meadows, Section Five (Pct 4)

County Engineer Joe England informed the court this proposed subdivision is located within the extra territorial jurisdiction of the City of Round Rock, which has decided not to participate in the process due to the project being a septic system subdivision. It is located on Gattis School Road. Environmental Services Paulo Pinto has signed the plat.

Moved. Commissioner Limmer

Seconded: Commissioner Hays

Motion: To grant final plat approval for Morningside Meadows, Section Five.

Vote: Motion carried 5 - 0

AGENDA ITEM #17

Consider approving the relocation of the sanitary (water well) easement on lot 13 B, resubdivision of lot 13, block F, Lakewood Country Estates, Phase One. (Pct 2)

Moved: Commissioner Boatright

Seconded: Commissioner Hays

Motion: To approve relocation of the sanitary (water well) easement on Lot 13B, Resubdivision of Lot 13, Block F, Lakewood Country Estates, Phase One.

Vote Motion carried 4 - 0 with Commissioner Heiligenstein absent from the dais

<Clerk copy here>

FORM CHECK

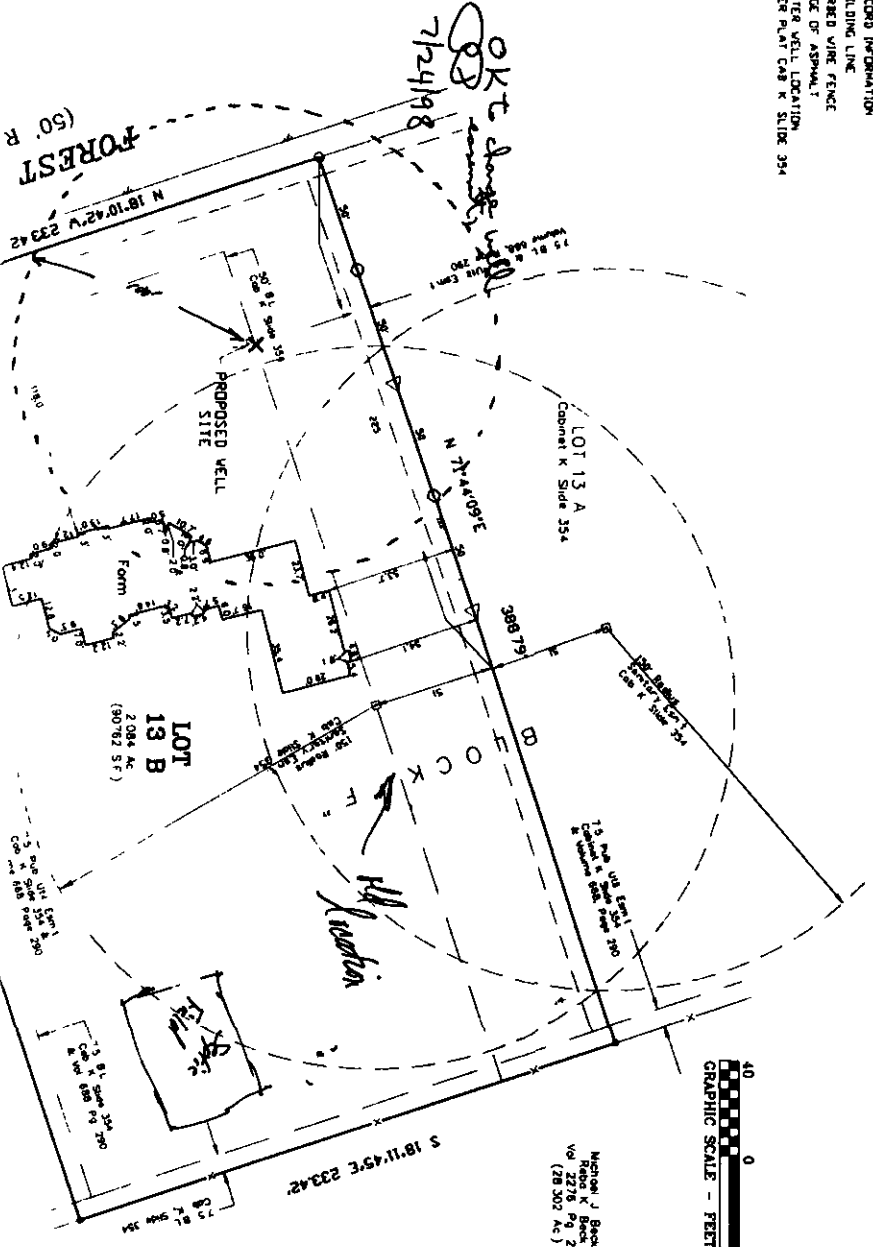
Kenneth B Austin
Address: 116 Forest Trail

Reference and wife, Lot A Austin
Lot No(s) 13 B, Block(s) F, Subdivision of Lot 13, Block F
a subdivision in Wilbourn County Texas of record in Cabinet K
Slides 224 of the Plat Records of Wilbourn County Texas

88

LEGEND

- 1/2 IRON ROD ROAD
- 1/2 IRON ROD / C&P ROAD
- 1/2 IRON ROD / F&M ROAD
- 60' SAIL SET ON-LINE
- CUTTING SPINDLE SET ON-LINE
- RECORD INFORMATION
- BUILDING LINE
- PAVED WIRE FENCE
- CODE OF ASPHALT
- WATER WELL LOCATION
- PER PLAT C&P K SLIDE 354

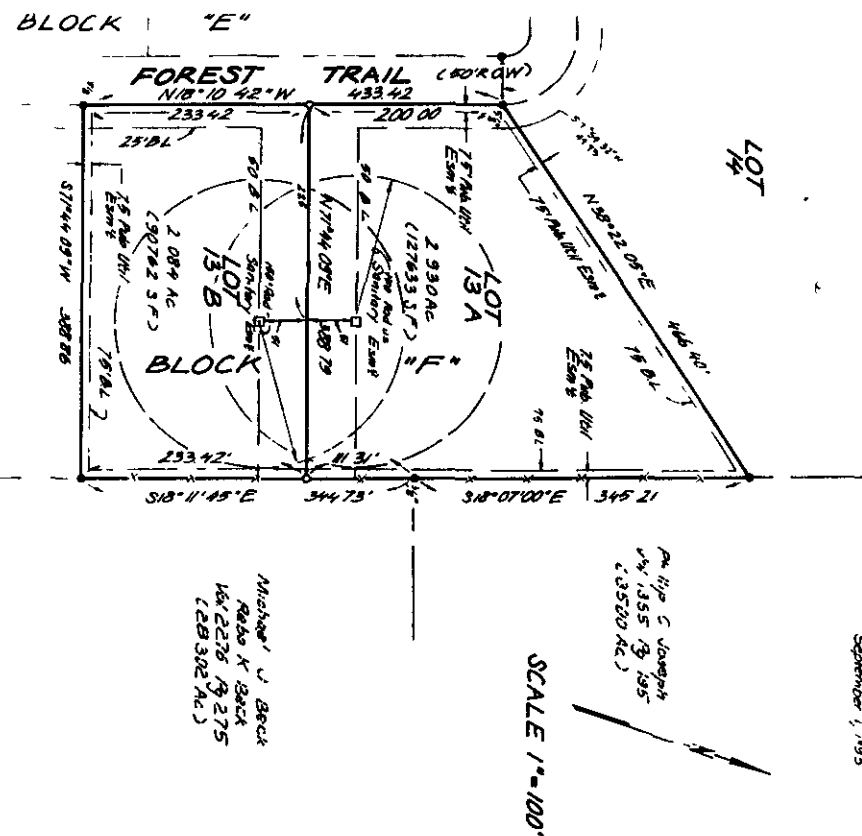


McDon J Beck
Rd 2276 Pg 275
(28,302 Ac)

Approved 1-25-00
John C. Sawyer

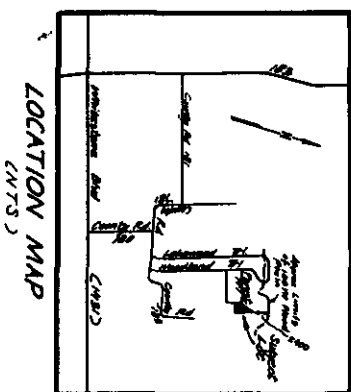
RESUBDIVISION OF LOT 13, BLOCK F, LAKEWOOD COUNTRY ESTATES, PHASE ONE

SHEET 1 OF 2
September 1, 1993



Michael J. Beck
RABO K. Beck
164,2276 19,275
(28,302 AC.)

SCALE 1"=100'



LEGEND

- 1/2" Iron Rod Found (Linkers Road)
- o 1/2" Iron Rod Set w/ Cap Stamped "TERRA FIRMA"
- - - Dashed Line Fence
- - - Building Line
- Marker-Well

ALL THAT CERTAIN PARCEL OR TRACT OF LAND OUT OF THE WALTER CAMPBELL SURVEY, ABSTRACT NO. 3 WILLIAMSON COUNTY, TEXAS, BEING ALL OF LOT 13 BLOCK "F" LAKEWOOD COUNTRY ESTATES, PHASE ONE, A SUBDIVISION AS RECORDED IN CABINET C, SLIDES 295-299 OF THE PLAT RECORDS OF WILLIAMSON COUNTY, TEXAS, AND BEING MORE PARTICULARLY DESCRIBED BY METES AND BOUNDS AS FOLLOWS:

BEGINNING at a 5/8" iron rod found on the east right-of-way line of Forest Trail at the most southerly corner of Lot 14, Block "F" Lakewood Country Estates, said iron rod found also being the northwest corner of said Lot 13 Block "F" for the northeast corner and POINT OF BEGINNING of the herein described tract

also of 1/2" at the southeast corner of said Lot 14 N 38° 27' 05" E

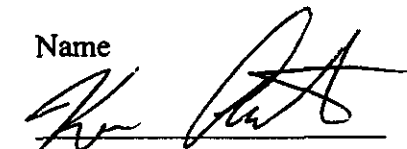
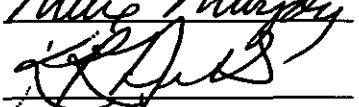
STATE OF TEXAS
COUNTY OF ~~WILLIAMSON~~ WILLIAMSON

WELL LOCATION VARIANCE

WHEREAS, due to terrain and lot configuration it is necessary to install the desired water well at the location noted on the attached survey instead of the location shown on the recorded plat for the following property known locally as 116 Forest Trail:

Lot 13B, Block "F", of the RESUBDIVISION OF LOT 13, BLOCK F, LAKEWOOD COUNTRY ESTATES, PHASE ONE, a subdivision in Williamson County, Texas according to the map or plat thereof recorded in Cabinet K, Slides 354-355, Plat Records of Williamson County, Texas.

NOW, THEREFORE, BE IT RESOLVED by the undersigned adjoining landowners that the above described variance in well location is approved.

| Name | Address | Date | |
|---|-------------------------|----------------|------|
| <u></u> (Ken Austin) | <u>116 FOREST TR</u> | <u>6/13/98</u> | 13 B |
| <u>Maurice Webster</u> | <u>112 FOREST TR.</u> | <u>6/13/98</u> | 12 |
| <u>MAURICE WEBSTER</u> | | | |
| <u>Mike Murphy</u> | <u>118 Forest Trail</u> | <u>7-8-98</u> | 11 F |
| <u></u> | <u>111 Forest Tr</u> | | |
| <u>KAREN NICHOLS</u> | | | 3 |


Ken & Lori Austin
9801 W. Parmer Lane Apt #1418
Austin TX, 78717

April 13th, 1998

Dear Mr. Pinto,

I am requesting that the records on my plat be changed to reflect the new proposed well location per the attached diagram. The request is in regards to the property at 116 Forest Trail, Cedar Park, Texas 78613 - Lot Thirteen B (13B), Block "F", resubdivision of lot thirteen (13), block F, Lakewood country estates, Phase one, a subdivision in Williamson county, Texas according to the map or plat of record in cabinet K, slide 354, plat records of Williamson county, Texas.

Regards,



Kenneth B. Austin

91

RECEIVED
JUL 24 1998

AGENDA ITEM #18

Consider entering into an intergovernmental agreement with city of Florence for paving parking lot at Florence Volunteer Fire Dept.

Moved: Commissioner Boatright

Seconded: Commissioner Hays

Motion: To approve intergovernmental agreement with City of Florence for paving parking lot of Florence Volunteer Fire Department.

Vote: 4 – 0 with Commissioner Heiligenstein absent from the dais

<Clerk copy here>


INTERGOVERNMENTAL AGREEMENT

The Florence Volunteer Fire Department wishes to enter into an Intergovernmental Agreement with Williamson County Road and Bridge to pave the parking lot at the fire station in Florence. The Florence Volunteer Fire Department agrees to reimburse Williamson County for 200 Tons of hot mix material at the cost of \$19.00 per ton. The total reimbursement to Williamson County will be \$3,800.00.


Dated this 25th day of January, 2000.


Charles Montgomery, Fire Chief
Florence Volunteer Fire Dept.


David Hays, Commissioner
Williamson County, Pct 3


Greg Bergeron, Rd Administrator
Williamson County

Approved by the Williamson County Commissioners' Court on this 25th day of January, 2000


John C. Doerfler, County Judge
Williamson County