

AGENDA ITEM 4

Consider noting in minutes any off right-of-way work on any County road done by Road & Bridge Unified System.

Moved: **Judge Doerfler**

Seconded: **Commissioner Boatright**

Motion: To note in minutes utility requests from:

Chisholm Trail Special Utility District for bores on Council Road, Council Drive, Oakland Drive and Valley View Road in Northlake Subdivision and right-of-way of Oakland Drive and Valley View Road in Northlake;

Jonah Water Special Utility District for road cut on County Road 135;

Southwestern Bell Telephone for road cut in Amberglen Boulevard;

Verizon Southwest for bore in right-of-way of County Road 152.

Vote: Motion carried 5 – 0

< Clerk copy here >

WILLIAMSON COUNTY URS

Utility Requests – 10/10/00

Precinct I

Precinct II

Precinct III

- A. Chisholm Trail S.U.D.
 - 1. CR 255 - Bore
 - 2. Council Road in Northlake - Bore
 - 3. Council Drive in Northlake - Bore
 - 4. Oakland Drive in Northlake - Bore
 - 5. Oakland Drive in Northlake - ROW
 - 6. Valley View Road in Northlake - ROW
 - 7. Valley View Road in Northlake - Bore
- B. SWBT
 - 1. Amberglen Blvd. - Road cut
- C. Verizon Southwest
 - 1. CR 152 - Bore & ROW

Precinct IV

- A. Jonah Water S.U.D.
 - 1. CR 135 - Road cut

*noted 10-10-00
John C. Doerfler*

NOTICE OF PROPOSED INSTALLATION

5428-9P0124B-021

UTILITY LINE ON WILLIAMSON COUNTY RIGHT-OF-WAY

062

TO: Williamson County Unified Road System
1900 Georgetown Inner Loop, Suite B
Georgetown, Texas 78626

DATE: 9-13-00

Formal notice is hereby given that VERIZON SouthwestCompany proposes to place a BURIED COMMUNICATION

line within the right-of-way of COUNTY ROAD 152
as follows: (give location, length, general design, etc.)

SEE SKETCH

The line will be constructed and maintained on the road right-of-way as directed by the Williamson County Unified Road System in accordance with governing laws.

Our firm further understands that the County considers proper traffic control measures as those complying with applicable portions of the Texas Manual of Traffic Control Devices required for adoption by the "Transportation Code" (V.C.T.A. CH.251)

The location and description of the proposed line and appurtenances is more fully shown by 3 copies of drawings attached to this notice.

Construction of this line is proposed to begin on or after the 15TH day of OCTOBER 2000.

APPROVAL

This application is hereby approved subject to the following understandings and restrictions.

It is expressly understood that the said County Commissioners' Court does not imply hereby to grant any right, claim, title or easement in or upon this County Road; and it is further understood that in the future, should Williamson County, for any reason, need to work, improve, relocate, widen, increase, add to, decrease, or in any manner change the structure of this road or right-of-way, this line, if affected, will be moved at the direction of the Williamson County Engineer or County Commissioner. This installation work shall not damage any part of the roadway and adequate provisions shall be made to cause a minimum of inconvenience to traffic and adjacent property owners.

APPROVED BY WILLIAMSON COUNTY COMMISSIONERS' COURT

BY: [Signature]
COUNTY ROAD ADMINISTRATOR

DATE: 10/6/00Firm: VERIZON Southwest

Mike Crow by DC
Authorized Signature

MIKE CROW

Printed Name

Address: 1700 N. AUSTIN AVE.GEORGETOWN, TX. 78626Phone: 512-869-2270Fax: 512-8692291

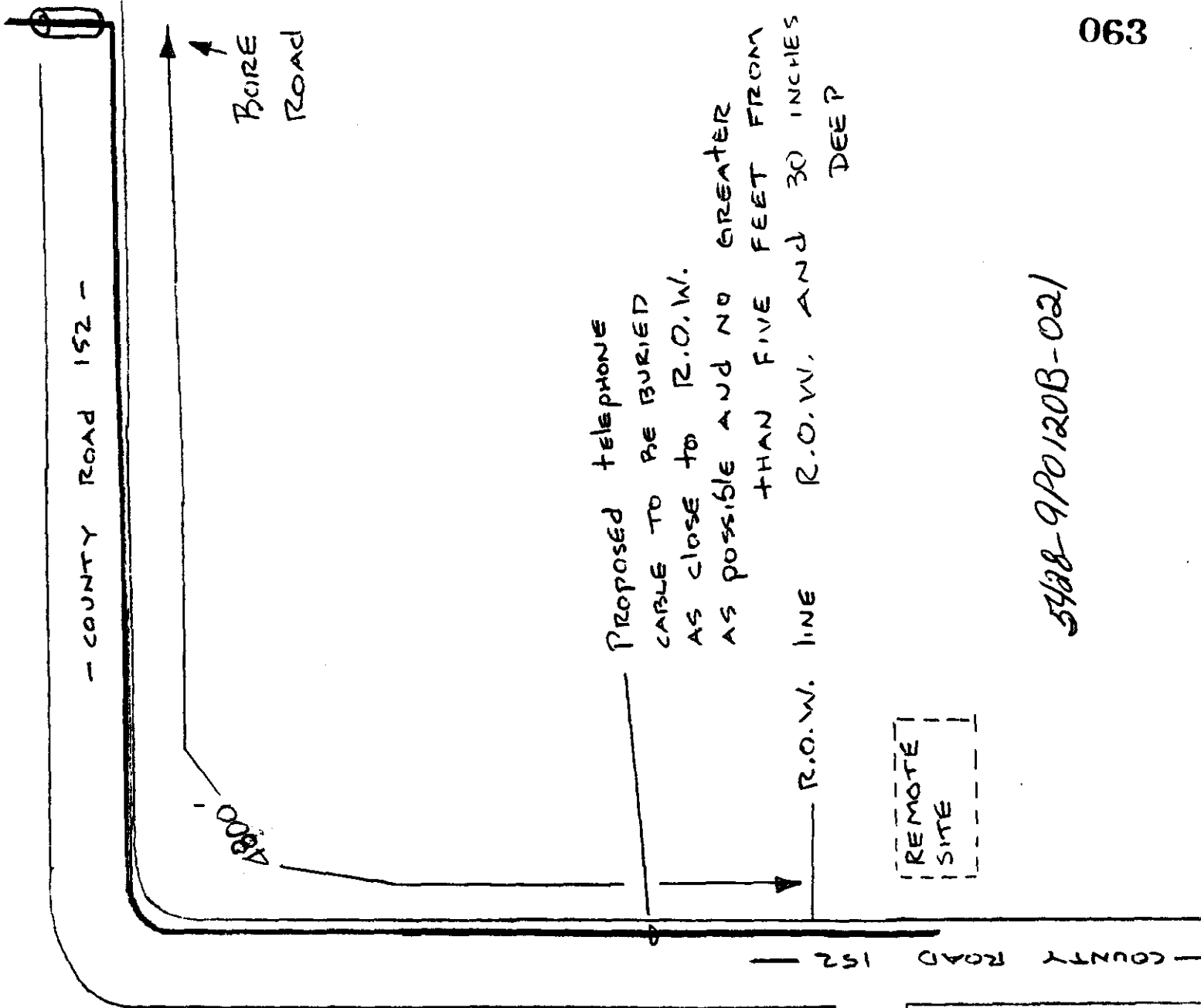
Pct. 3

received
10-5-00

10-5-00

ROW
+
Bore

R.J.



Crystal
Knoll
Subdivision

← COUNTY ROAD 151

← To 81 NORTH

5428-9P0120B-021

Northlake

Pavlovich

NOTICE OF PROPOSED INSTALLATION

064

UTILITY LINE ON WILLIAMSON COUNTY RIGHT-OF-WAY

ROAD BORE PERMIT

TO: Williamson County Unified Road System
1900 Georgetown Inner Loop, Suite B
Georgetown, Texas 78626

DATE: 10/2/00

Formal notice is hereby given that CHISHOLM TRAIL SPECIAL UTILITY DISTRICT

Company proposes to place a 3/4" waterline in a 4" casing

line within the right-of-way of Valley View Road
as follows: (give location, length, general design, etc.)

The existing District waterline is on the west side of Valley view, 10' from the pavement, buried 30" deep. The width of the pavement is 16' and the depth of the road bore will be 32".

Location of site is marked with blue paint at the end of ValleyView Rd. off of Ridgewood Road in the Northlake Subdivision
Contractor will be Bulls Eye Excavation.

The line will be constructed and maintained on the road right-of-way as directed by the Williamson County Unified Road System in accordance with governing laws.

Our firm further understands that the County considers proper traffic control measures as those complying with applicable portions of the Texas Manual of Traffic Control Devices required for adoption by the "Transportation Code" (V.C.T.A. CH.251)

The location and description of the proposed line and appurtenances is more fully shown by 2 copies of drawings attached to this notice.

Construction of this line is proposed to begin on or after the 5 day of October 192000

APPROVAL

Firm: Chisholm Trail S.U.D.

This application is hereby approved subject to the following understandings and restrictions.

It is expressly understood that the said County Commissioners' Court does not imply hereby to grant any right, claim, title or easement in or upon this County Road; and it is further understood that in the future, should Williamson County, for any reason, need to work, improve, relocate, widen, increase, add to, decrease, or in any manner change the structure of this road or right-of-way, this line, if affected, will be moved at the direction of the Williamson County Engineer or County Commissioner. This installation work shall not damage any part of the roadway and adequate provisions shall be made to cause a minimum of inconvenience to traffic and adjacent property owners.

APPROVED BY WILLIAMSON COUNTY COMMISSIONERS' COURT

BY: [Signature]
COUNTY ROAD ADMINISTRATOR

DATE: 10/5/00

Authorized Signature

Patricia B. Rodgers, General Manager

Printed Name

Address: P O Box 249

Florence, Tx 76527

Phone: 254/793-3103

Fax: 254/793-3100

Pct 3

10-5-00

Bore

R.J.

[illegible]

Pavlovich

Northlake

NOTICE OF PROPOSED INSTALLATION

UTILITY LINE ON WILLIAMSON COUNTY RIGHT-OF-WAY
RIGHT OF WAY PERMIT

066

TO: Williamson County Unified Road System
1900 Georgetown Inner Loop, Suite B
Georgetown, Texas 78626

DATE: 10/2/00

Formal notice is hereby given that CHISHOLM TRAIL SPECIAL UTILITY DISTRICT

Company proposes to place a 2 1/2" waterline

line within the right-of-way of Valley View Road

as follows: (give location, length, general design, etc.)

The District's existing waterline is at the intersection of Valley View and Sunset Road. We will construct 360' of 2 1/2" waterline from the intersection of Valley View and Sunset Road.

The line will be constructed and maintained on the road right-of-way as directed by the Williamson County Unified Road System in accordance with governing laws.

Our firm further understands that the County considers proper traffic control measures as those complying with applicable portions of the Texas Manual of Traffic Control Devices required for adoption by the "Transportation Code" (V.C.T.A. CH.251)

The location and description of the proposed line and appurtenances is more fully shown by 2 copies of drawings attached to this notice.

Construction of this line is proposed to begin on or after the 5 day of October 2000.

APPROVAL

Firm: Chisholm Trail S.U.D.

This application is hereby approved subject to the following understandings and restrictions.

Authorized Signature

Patricia B. Rodgers, General Manager

Printed Name

Address: P O Box 249

Florence, Tx 76527

Phone: 254/793-3103

Fax: 254/793-3100

It is expressly understood that the said County Commissioners' Court does not imply hereby to grant any right, claim, title or easement in or upon this County Road; and it is further understood that in the future, should Williamson County, for any reason, need to work, improve, relocate, widen, increase, add to, decrease, or in any manner change the structure of this road or right-of-way, this line, if affected, will be moved at the direction of the Williamson County Engineer or County Commissioner. This installation work shall not damage any part of the roadway and adequate provisions shall be made to cause a minimum of inconvenience to traffic and adjacent property owners.

APPROVED BY WILLIAMSON COUNTY COMMISSIONERS' COURT

BY: [Signature]
COUNTY ROAD ADMINISTRATOR

DATE: 10/5/00

RECEIVED OCT - 5 2000 PL-3

10-5-00

RO W

R.J.

SECTION

10.1 North Sect
10.2 Lakewood III
10.3

akewood

... three

B. J. Hall

144

A black and white photograph of a bridge. The bridge has two signs on its side: 'VALLEY' on the left and 'VIEW' on the right. The bridge appears to be made of wood or metal and spans a body of water. The background is dark and indistinct.

ROAD

30

Harley 2-23

31

Birt

15

SECRET

Schmidt

TRAIN

Frank

Conner

500

11/1/02

Mitchell

NOTICE OF PROPOSED INSTALLATION
UTILITY LINE ON WILLIAMSON COUNTY RIGHT-OF-WAY

068

TO: Williamson County Unified Road System
1900 Georgetown Inner Loop, Suite B
Georgetown, Texas 78626

DATE: 9/28/00

Formal notice is hereby given that CHISHOLM TRAIL SPECIAL UTILITY DISTRICT

Company proposes to place a 3/4" waterline

line within the right-of-way of Oakland in the Northlake Subdivision

as follows: (give location, length, general design, etc.)

The existing District waterline is on the West side of Oakland, 9' from the pavement, buried 32" deep. We will extend the waterline approximately 360' and bore the road at that point.

The location of the site is East on Meadow from FM 2338, turn left on Oakland, site is approximately 1000'.

Chisholm Trail will construct this waterline extension.

The line will be constructed and maintained on the road right-of-way as directed by the Williamson County Unified Road System in accordance with governing laws.

Our firm further understands that the County considers proper traffic control measures as those complying with applicable portions of the Texas Manual of Traffic Control Devices required for adoption by the "Transportation Code" (V.C.T.A. CH.251)

The location and description of the proposed line and appurtenances is more fully shown by 2 copies of drawings attached to this notice.

Construction of this line is proposed to begin on or after the 30 day of September, 192000

APPROVAL

This application is hereby approved subject to the following understandings and restrictions.

It is expressly understood that the said County Commissioners' Court does not imply hereby to grant any right, claim, title or easement in or upon this County Road; and it is further understood that in the future, should Williamson County, for any reason, need to work, improve, relocate, widen, increase, add to, decrease, or in any manner change the structure of this road or right-of-way, this line, if affected, will be moved at the direction of the Williamson County Engineer or County Commissioner. This installation work shall not damage any part of the roadway and adequate provisions shall be made to cause a minimum of inconvenience to traffic and adjacent property owners.

APPROVED BY WILLIAMSON COUNTY COMMISSIONERS' COURT

BY: Ray Beyman
COUNTY ROAD ADMINISTRATOR

DATE: 10/5/00

Firm: Chisholm Trail S.U.D.

Patricia B. Rodgers
Authorized Signature

Patricia B. Rodgers, General Manager

Printed Name

Address: P O Box 249

Florence, Tx 76527

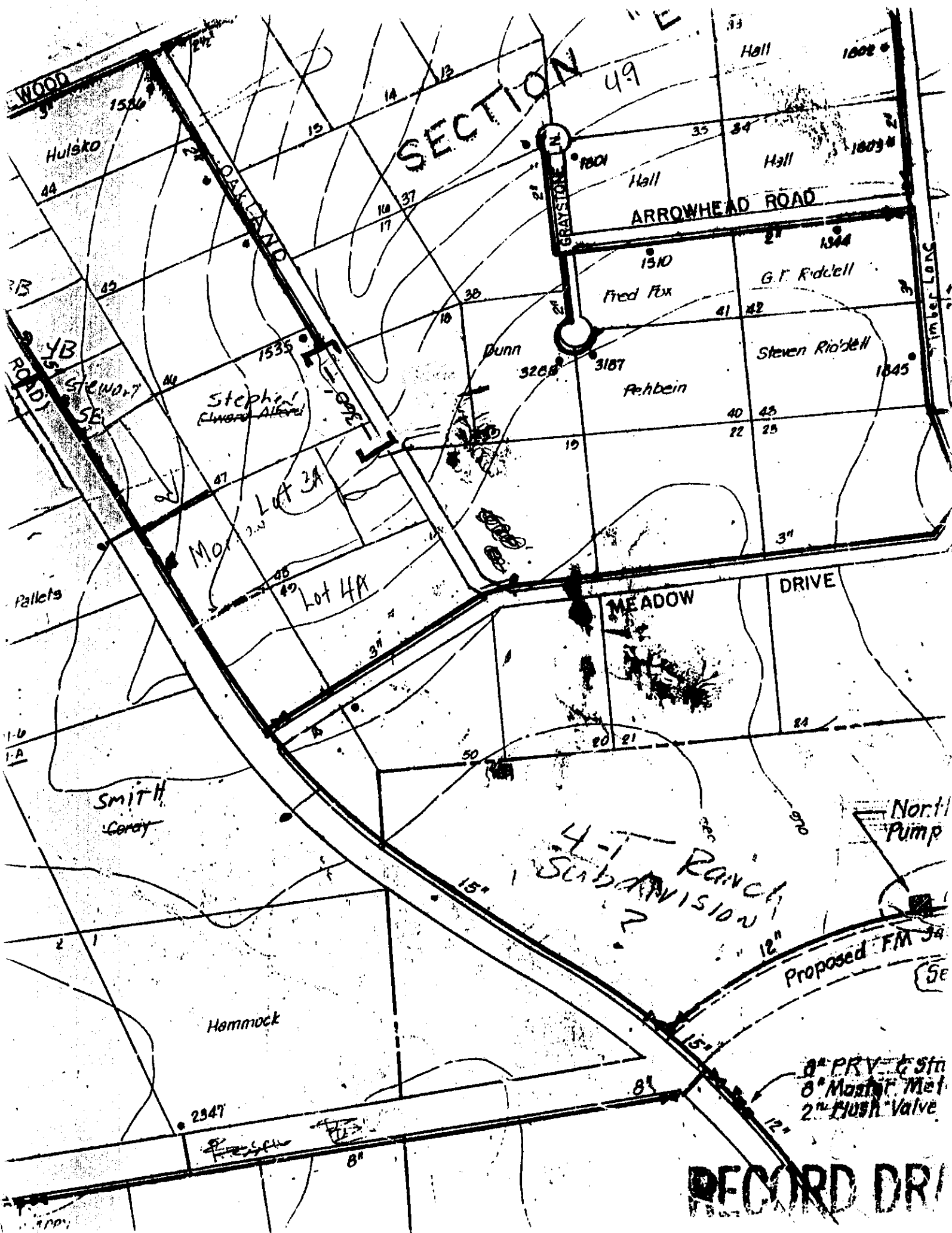
Phone: 254/793-3103

Fax: 254/793-3100

Pct. 3

10-3-00

R.J.



Mitchell

NOTICE OF PROPOSED INSTALLATION

070

UTILITY LINE ON WILLIAMSON COUNTY RIGHT-OF-WAY

ROAD BORE PERMIT

TO: Williamson County Unified Road System
1900 Georgetown Inner Loop, Suite B
Georgetown, Texas 78626

DATE: 9/28/00

CHISHOLM TRAIL SPECIAL UTILITY DISTRICT

Formal notice is hereby given that

Company proposes to place a 3/4" waterline in a 4" casing

line within the right-of-way of Oakland Drive in the Northlake Subdivision
as follows: (give location, length, general design, etc.)

The existing District waterline is on the West side of the Road, 9' from the pavement, buried approximately 32" deep. The width of the pavement is 18'. The depth of the road bore will be 30".

The location of the road bore site is East of FM 2338 on Meadow Drive, turn left on Oakland and it is approximately 1000' to the bore site. Bulls Eye Excavation will be the contractor.

The line will be constructed and maintained on the road right-of-way as directed by the Williamson County Unified Road System in accordance with governing laws.

Our firm further understands that the County considers proper traffic control measures as those complying with applicable portions of the Texas Manual of Traffic Control Devices required for adoption by the "Transportation Code" (V.C.T.A. CH.251)

The location and description of the proposed line and appurtenances is more fully shown by 2 copies of drawings attached to this notice.

Construction of this line is proposed to begin on or after the 30 day of September XX 2000

APPROVAL

This application is hereby approved subject to the following understandings and restrictions.

It is expressly understood that the said County Commissioners' Court does not imply hereby to grant any right, claim, title or easement in or upon this County Road; and it is further understood that in the future, should Williamson County, for any reason, need to work, improve, relocate, widen, increase, add to, decrease, or in any manner change the structure of this road or right-of-way, this line, if affected, will be moved at the direction of the Williamson County Engineer or County Commissioner. This installation work shall not damage any part of the roadway and adequate provisions shall be made to cause a minimum of inconvenience to traffic and adjacent property owners.

APPROVED BY WILLIAMSON COUNTY COMMISSIONERS' COURT

BY: [Signature]
COUNTY ROAD ADMINISTRATOR

DATE: 10/5/00

Firm: Chisholm Trail S.U.D.

[Signature]
Authorized Signature

Patricia B. Rodgers, General Manager

Printed Name

Address: P O Box 249

Florence, Tx 76527

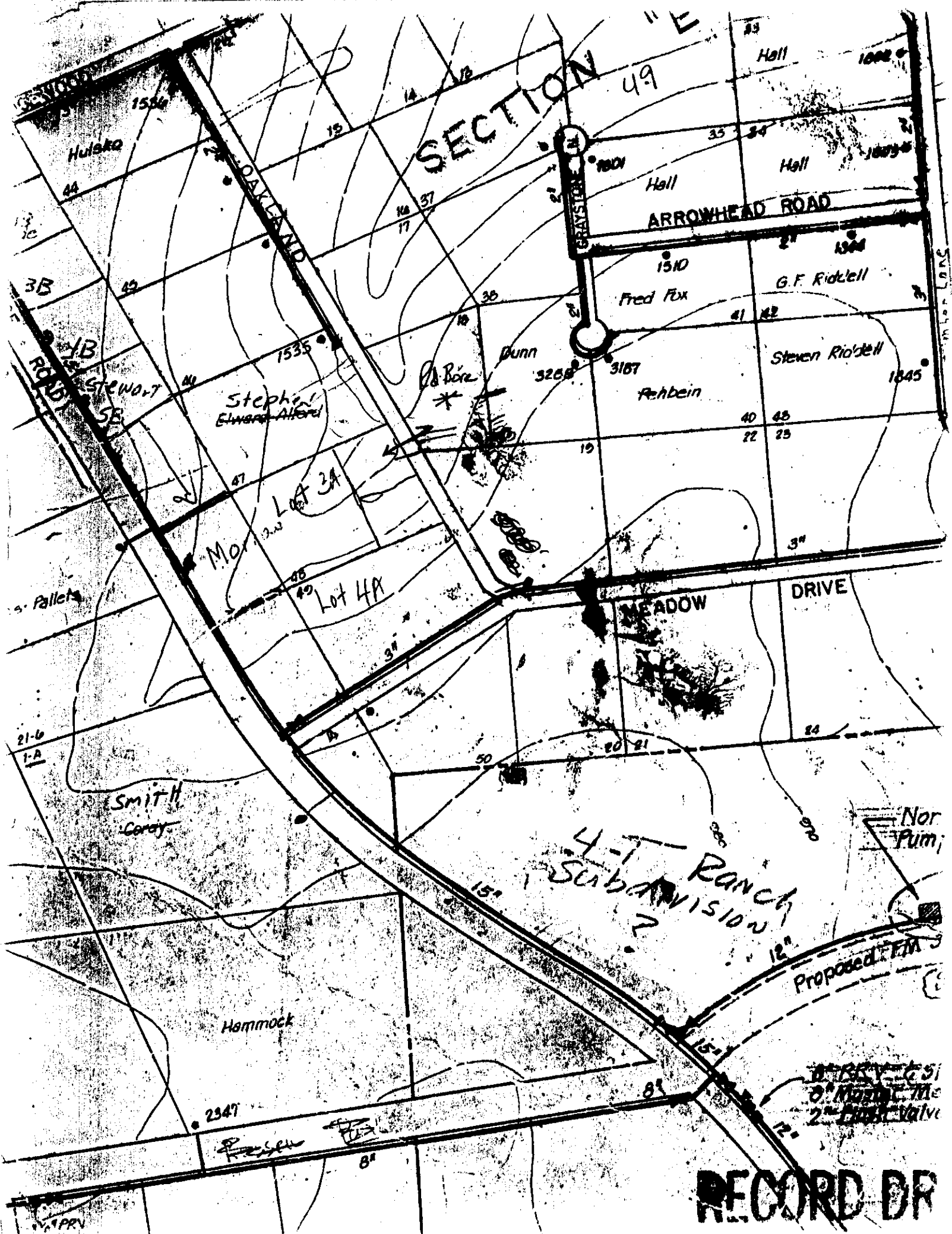
Phone: 254/793-3103

Fax: 254/793-3100

Pct. 3

10-3-00

[Signature]



Texas Wind
River Constr.

072

NOTICE OF PROPOSED INSTALLATION
UTILITY LINE ON WILLIAMSON COUNTY RIGHT-OF-WAY
~~ROAD BORE PERMIT~~

TO: Williamson County Unified Road System
1900 Georgetown Inner Loop, Suite B
Georgetown, Texas 78626

DATE: 9/29/00

Formal notice is hereby given that CHISHOLM TRAIL SPECIAL UTILITY DISTRICT

Company proposes to place a 1" waterline in a 4" casing

line within the right-of-way of Council Drive in the Northlake Subdivision
as follows: (give location, length, general design, etc.)

The existing waterline is on the west side of Council, 6' from the pavement,
buried 28". The width of the pavement is 19'. The depth of the bore will
be 36".

The location of the bore site is 300 yds on Council from FM 3405.

Contractor will be Bulls Eye Excavation.

The line will be constructed and maintained on the road right-of-way as directed by the Williamson County
Unified Road System in accordance with governing laws.

Our firm further understands that the County considers proper traffic control measures as those complying
with applicable portions of the Texas Manual of Traffic Control Devices required for adoption by the
"Transportation Code" (V.C.T.A. CH.251)

The location and description of the proposed line and appurtenances is more fully shown
by 2 copies of drawings attached to this notice.

Construction of this line is proposed to begin on or after the 30 day of September 2000.

APPROVAL

This application is hereby approved subject to the
following understandings and restrictions.

It is expressly understood that the said County
Commissioners' Court does not imply hereby to
grant any right, claim, title or easement in or upon
this County Road; and it is further understood that
in the future, should Williamson County, for any
reason, need to work, improve, relocate, widen,
increase, add to, decrease, or in any manner change
the structure of this road or right-of-way, this line,
if affected, will be moved at the direction of the
Williamson County Engineer or County Commissioner.
This installation work shall not damage any part of the
roadway and adequate provisions shall be made to
cause a minimum of inconvenience to traffic and adjacent
property owners.

APPROVED BY WILLIAMSON COUNTY COMMISSIONERS' COURT

BY: Andy Bergman
COUNTY ROAD ADMINISTRATOR

DATE: 10/5/00

Firm: Chisholm Trail S.U.D.

Patricia B. Rodgers
Authorized Signature

Patricia B. Rodgers, General Manager

Printed Name

Address: P O Box 249

Florence, Tx 76527

Phone: 254/793-3103

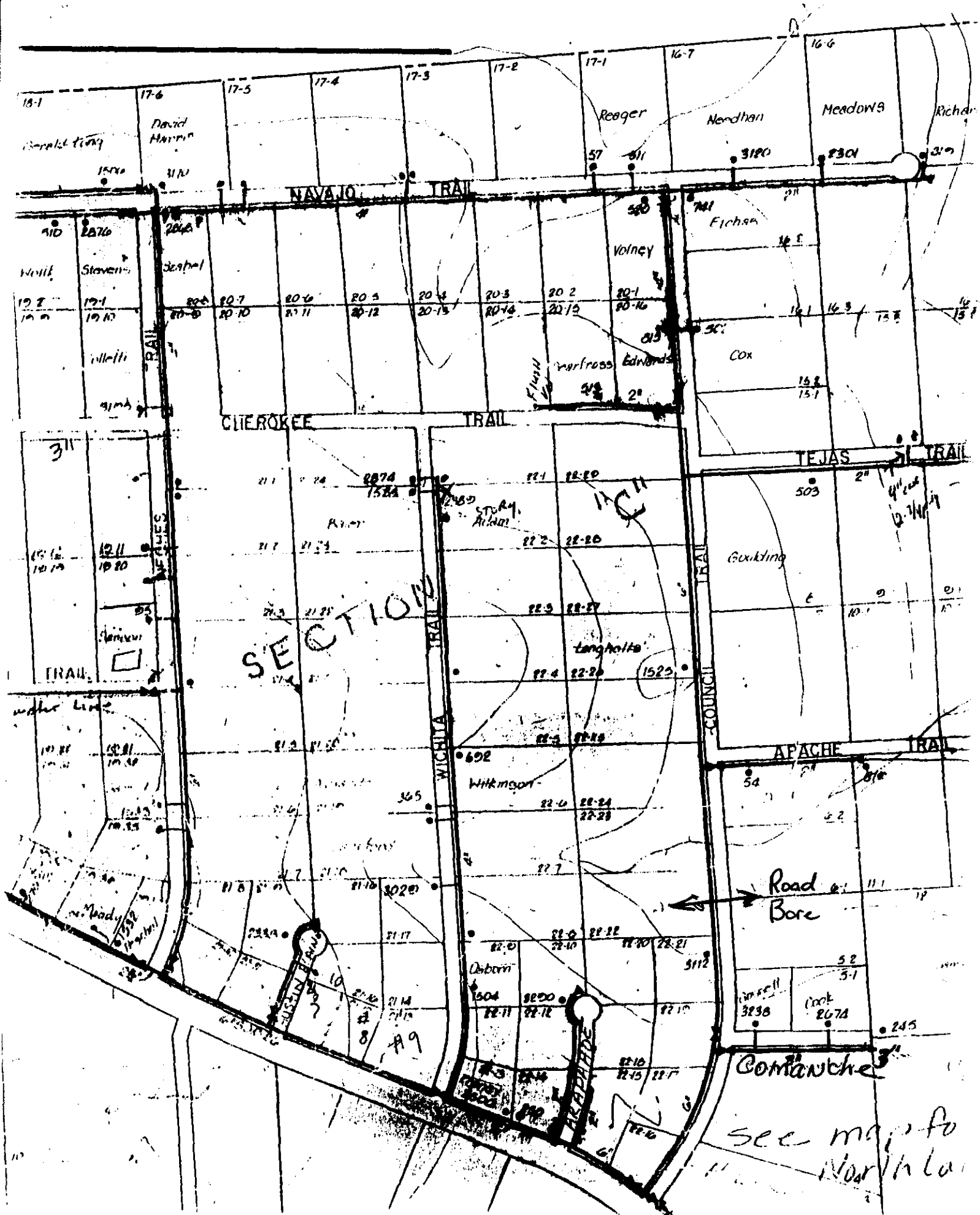
Fax: 254/793-3100

Pct. 3

10-3-00

Bore

R-J.



RUIZ

NOTICE OF PROPOSED INSTALLATION

074

UTILITY LINE ON WILLIAMSON COUNTY RIGHT-OF-WAY
ROAD BORE PERMIT

TO: Williamson County Unified Road System
1900 Georgetown Inner Loop, Suite B
Georgetown, Texas 78626

DATE: 9/28/00

Formal notice is hereby given that CHISHOLM TRAIL SPECIAL UTILITY DISTRICT

Company proposes to place a 3/4" waterline in a 4" casing

line within the right-of-way of Council Road

as follows: (give location, length, general design, etc.)

The existing District waterline is on the West side of Council Road, 11 feet from the pavement, buried approximately 30" deep. The width of the pavement is 18 feet. The depth of the road bore will be 36".

Road bore site is 7/10 of a mile down Council Road from FM 3405 in the Northlake Subdivision.

Bulls Eye Excavation will be the contractor.

The line will be constructed and maintained on the road right-of-way as directed by the Williamson County Unified Road System in accordance with governing laws.

Our firm further understands that the County considers proper traffic control measures as those complying with applicable portions of the Texas Manual of Traffic Control Devices required for adoption by the "Transportation Code" (V.C.T.A. CH.251)

The location and description of the proposed line and appurtenances is more fully shown by 2 copies of drawings attached to this notice.

Construction of this line is proposed to begin on or after the 30 day of September 2000

APPROVAL

This application is hereby approved subject to the following understandings and restrictions.

It is expressly understood that the said County Commissioners' Court does not imply hereby to grant any right, claim, title or easement in or upon this County Road; and it is further understood that in the future, should Williamson County, for any reason, need to work, improve, relocate, widen, increase, add to, decrease, or in any manner change the structure of this road or right-of-way, this line, if affected, will be moved at the direction of the Williamson County Engineer or County Commissioner. This installation work shall not damage any part of the roadway and adequate provisions shall be made to cause a minimum of inconvenience to traffic and adjacent property owners.

APPROVED BY WILLIAMSON COUNTY COMMISSIONERS' COURT

BY: _____

COUNTY ROAD ADMINISTRATOR

DATE: _____

Firm: Chisholm Trail S.U.D.

Patricia B. Rodgers
Authorized Signature

Patricia B. Rodgers, General Manager

Printed Name

Address: P O Box 249

Florence, Tx 76527

Phone: 254/793-3103

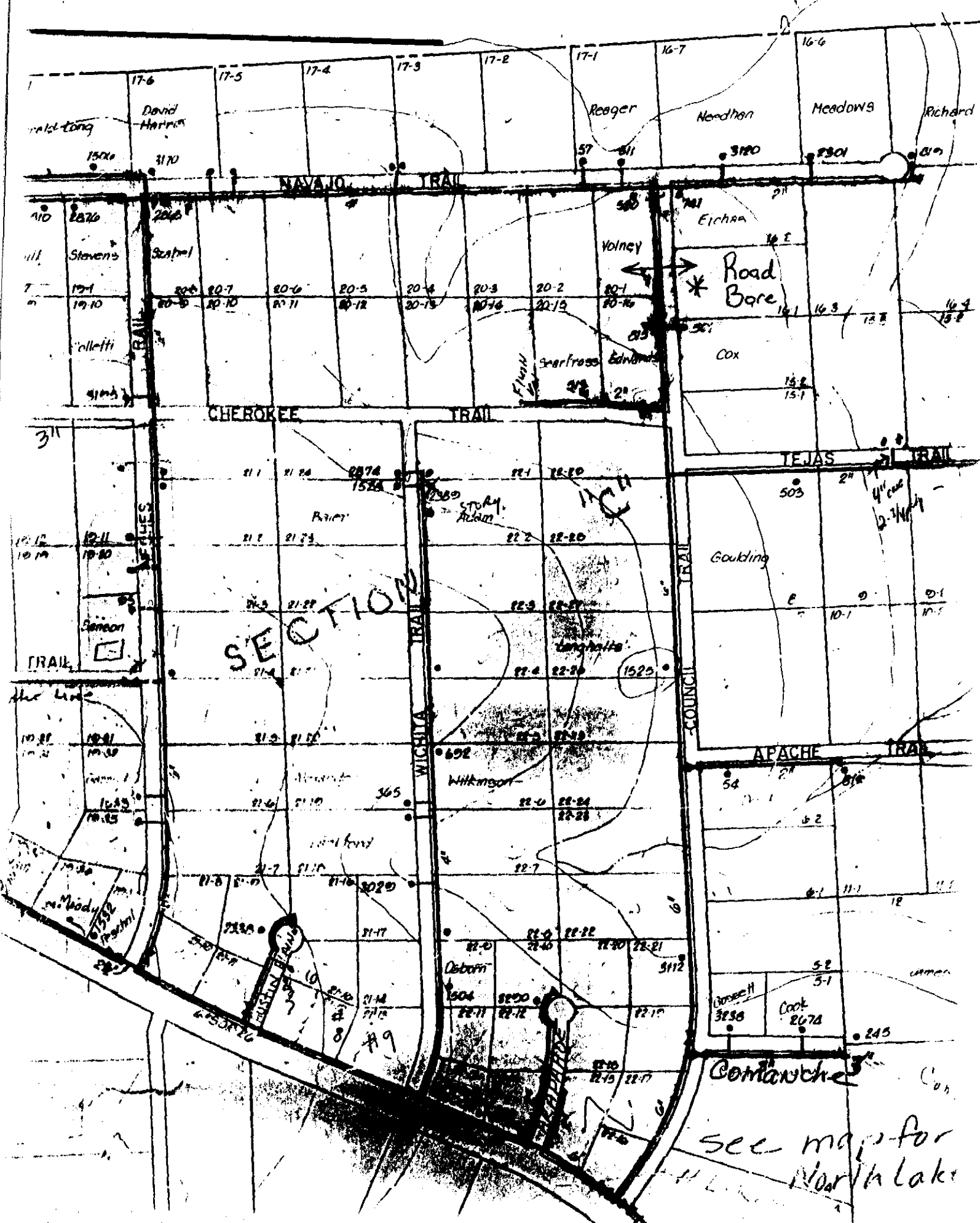
Fax: 254/793-3100

Pct. 3

10-3-00

Bore

R.J.



Geiger

NOTICE OF PROPOSED INSTALLATION

076

UTILITY LINE ON WILLIAMSON COUNTY RIGHT-OF-WAY
ROAD BORE PERMIT

TO: Williamson County Unified Road System
1900 Georgetown Inner Loop, Suite B
Georgetown, Texas 78626

DATE: 9/29/00

Formal notice is hereby given that CHISHOLM TRAIL SPECIAL UTILITY DISTRICT

Company proposes to place a 3/4" waterline in a 4" casing

line within the right-of-way of County Road 255
as follows: (give location, length, general design, etc.)

The existing District waterline is on the West side of County Road 255, 24' from the pavement, buried 30" deep. The depth of the road bore to be made will be 36". The width of the road is 17'.

Location of the road bore site is on County Road 255, between Reunion Ranch and Farris Ranch. Site is marked with blue paint. Contractor will be Bulls Eye Excavation.

The line will be constructed and maintained on the road right-of-way as directed by the Williamson County Unified Road System in accordance with governing laws.

Our firm further understands that the County considers proper traffic control measures as those complying with applicable portions of the Texas Manual of Traffic Control Devices required for adoption by the "Transportation Code" (V.C.T.A. CH.251)

The location and description of the proposed line and appurtenances is more fully shown by 2 copies of drawings attached to this notice.

Construction of this line is proposed to begin on or after the 30 day of October 2000.

APPROVAL

This application is hereby approved subject to the following understandings and restrictions.

It is expressly understood that the said County Commissioners' Court does not imply hereby to grant any right, claim, title or easement in or upon this County Road; and it is further understood that in the future, should Williamson County, for any reason, need to work, improve, relocate, widen, increase, add to, decrease, or in any manner change the structure of this road or right-of-way, this line, if affected, will be moved at the direction of the Williamson County Engineer or County Commissioner. This installation work shall not damage any part of the roadway and adequate provisions shall be made to cause a minimum of inconvenience to traffic and adjacent property owners.

APPROVED BY WILLIAMSON COUNTY COMMISSIONERS' COURT

BY: [Signature]
COUNTY ROAD ADMINISTRATOR

DATE: 10/5/00

Firm: Chisholm Trail S.U.D.

[Signature]
Authorized Signature

Patricia B. Rodgers, General Manager

Printed Name

Address: P O Box 249

Florence, Tx 76527

Phone: 254/793-3103

Fax: 254/793-3100

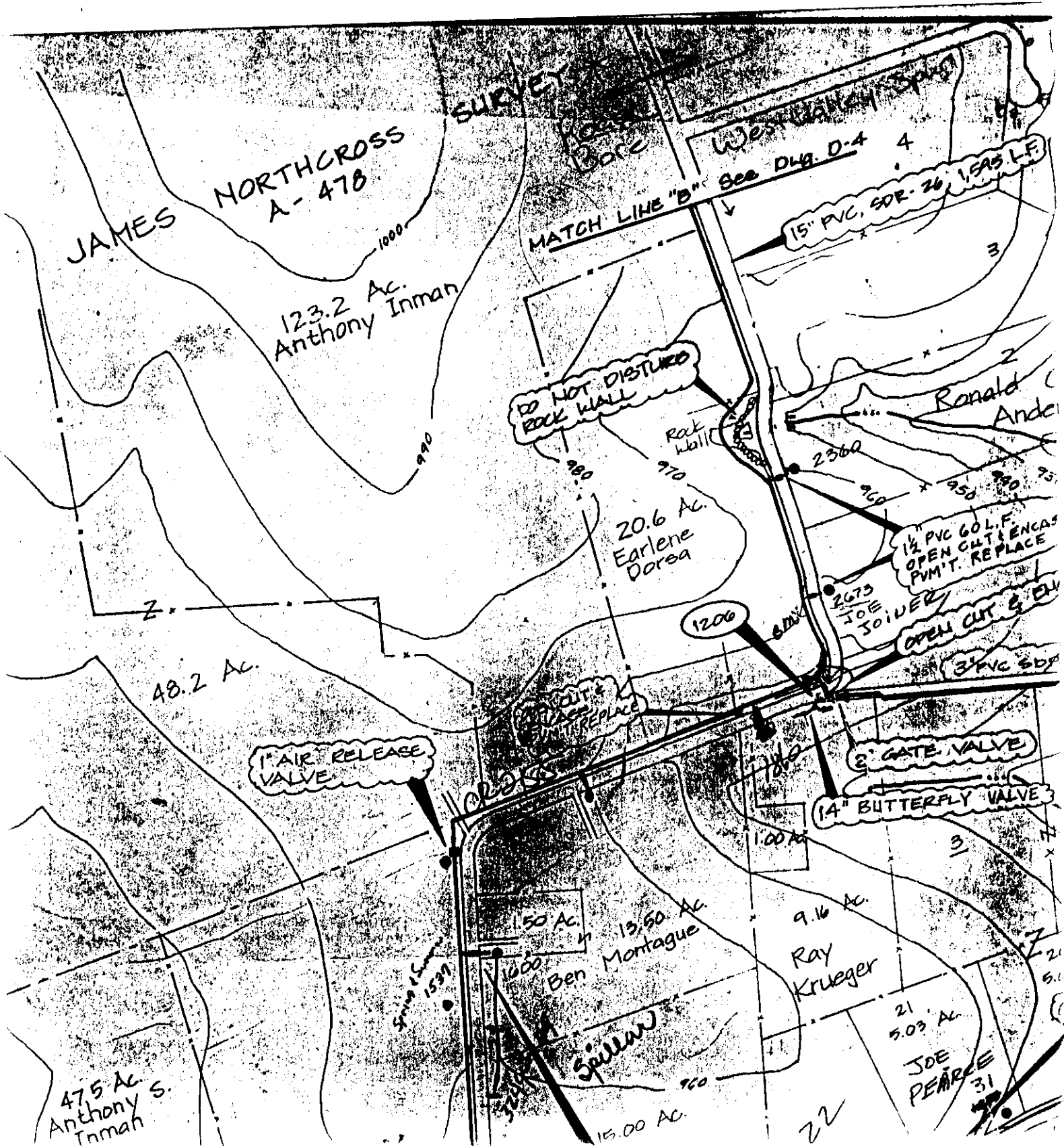
Pct. 3

RECEIVED OCT - 3 2000

10-3-00

Bore

R.J.



NOTICE OF PROPOSED INSTALLATION

078

UTILITY LINE ON WILLIAMSON COUNTY RIGHT-OF-WAY

TO: Williamson County Unified Road System
1900 Georgetown Inner Loop, Suite B
Georgetown, Texas 78626

DATE: 10-3-00

Formal notice is hereby given that SONAH WATER S.U.D.

Company proposes to place REPAIR WATER SERVICE

line within the right-of-way of County Rd. 135
as follows: (give location, length, general design, etc.)

Emergency Repair of WATER SERVICE IN
ROADWAY AT 405 CR. 135

SEE ATTACHED MAP

The line will be constructed and maintained on the road right-of-way as directed by the Williamson County Unified Road System in accordance with governing laws.

Our firm further understands that the County considers proper traffic control measures as those complying with applicable portions of the Texas Manual of Traffic Control Devices required for adoption by the "Transportation Code" (V.C.T.A. CH.251)

The location and description of the proposed line and appurtenances is more fully shown by 1 copies of drawings attached to this notice.

Construction of this line is proposed to begin on or after the 3 day of October 2000

APPROVAL

This application is hereby approved subject to the following understandings and restrictions.

It is expressly understood that the said County Commissioners' Court does not imply hereby to grant any right, claim, title or easement in or upon this County Road; and it is further understood that in the future, should Williamson County, for any reason, need to work, improve, relocate, widen, increase, add to, decrease, or in any manner change the structure of this road or right-of-way, this line, if affected, will be moved at the direction of the Williamson County Engineer or County Commissioner. This installation work shall not damage any part of the roadway and adequate provisions shall be made to cause a minimum of inconvenience to traffic and adjacent property owners.

APPROVED BY WILLIAMSON COUNTY COMMISSIONERS' COURT

BY: [Signature]
COUNTY ROAD ADMINISTRATOR

DATE: 10/5/00

Firm: SONAH WATER S.U.D.

By: KEN HALL
(Print Name)

Title: Asst. Manager

Address: 40 C.R. 126
Georgetown Tx. 78626

Phone: 512-863-2235

Fax: 512-869-5402

Pd. 4

received
10-3-00

10-4-00

Contractor

R.J.

CONTRACTOR'S LIABILITY AGREEMENT

079

I, KEN HALL, ^{Employee}
^{Contractor for} JONAH WATER S.U.D.
in Williamson County, Texas do hereby agree to the following schedules and conditions for doing work
within the right-of-way of County Road 135 which is a public
roadway maintained by Williamson County.

1. I will contact the Williamson County Unified Road System at least 48 hours prior to start of construction.
2. All work in the right-of-way will be done between the hours of 8:30 a.m. and 4:30 p.m. on Monday through Friday only.
3. Cuts will be opened for one-half the roadway only, with flagmen on both sides of the work area, allowing one-way traffic through. This type of operation will be held to a minimum and all advance warning signs and barricades shall be as specified in the Texas Manual on Uniform Traffic Control Devices. These cuts will also be filled and entire roadway opened at night and on weekends.
4. Roadside work in ditches alongside the trenched surface may be left opened at night, only if they can be barricaded solidly between open ditch and traveled roadway leaving a minimum 6' of road shoulder between the pavement edge and the barricades. The barricades must be reflectorized and lighted with warning lights and conform to the requirements of the T.M.U.T.C.D. for nighttime use.
5. Any construction area to be maintained from dusk to dawn shall have Type B High Intensity Steady Burn Warning Lights to delineate the traveled way through and around obstructions in a construction or maintenance area. All warning lights shall be installed to a minimum mounting height of 36" to the bottom of the lense.
6. Construction work and road repair on County right-of-way will be done to Williamson County Standards and to the approval of the Williamson County Unified Road System.
7. I will notify the Williamson County Unified Road System and obtain approval prior to any changes from this agreement if required due to soil conditions or other problems.

10-3-00

DATE

Williamson County Unified Road System
1900 Georgetown Inner Loop, Ste. B
Georgetown, Texas 78626

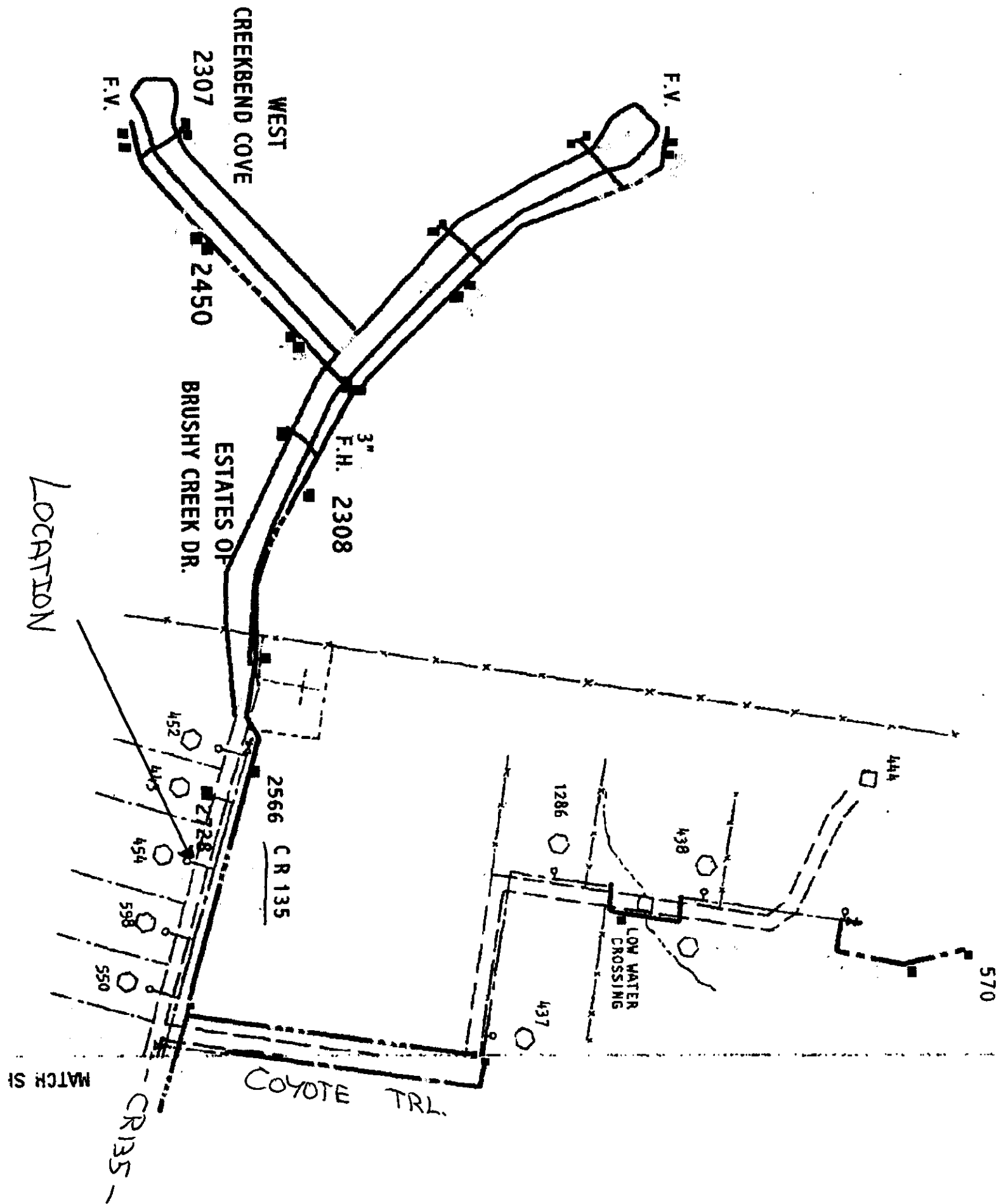

SIGNED

JONAH WATER S.U.D.
CONTRACTOR (PRINT NAME)

40 C.R. 126
ADDRESS

GEORGETOWN TX. 78626
CITY, STATE, ZIP CODE

(512) 863-2235
PHONE



UTILITY LINE ON WILLIAMSON COUNTY RIGHT OF WAY

TO: Williamson County Unified Road System
1900 Georgetown Inner Loop, Suite B
Georgetown, Texas 78626

Date: September 28, 2000

Formal notice is hereby given that Southwestern Bell Telephone

Company proposes to place a Telephone conduit system

Across the road of Amberglen Blvd. at the State Farm Bldg and across Briarwick Dr at the intersection of Amberglen Blvd and Briarwick Dr.
as follows: (give location, length, general design, etc.)

Amberglen Blvd. to be cut and restored just west of the entrance to State Farm Insurance Co.

Briarwick Dr. to be cut and restored at the south intersection of Briarwick and Amberglen.

There are road cut patches on the two roads already.

The line will be constructed and maintained on the road right-of-way as directed by the Williamson County Unified Road System in accordance with governing laws.

Our firm further understands that the County considers proper traffic control measures as those complying with applicable portions of the Texas Manual of Traffic Control Devices required for adoption by the "Transportation Code" (V.C.T.A. CH.251)

The location and description of the proposed line and appurtenances is more fully shown by 3 copies of drawings attached to this notice.

Construction of this line is proposed to begin on or after the 9th day of October 2000

APPROVAL

This application is hereby approved subject to the following understanding and restrictions.

It is expressly understood that the said County Commissioners' Court does not imply hereby to grant any right, claim, title or easement in or upon this County Road; and it is further understood that in the future, should Williamson County, for any reason, need to work, improve, relocate, widen, increase, add to, decrease, or in any manner change the structure of this road or right-of-way, this line, if affected, will be moved at the direction of the Williamson County Engineer or County Commissioner. This installation work shall not damage any part of the roadway and adequate provisions shall be made to cause a minimum of inconvenience to traffic and adjacent property owners.

APPROVED BY WILLIAMSON COUNTY COMMISSIONERS' COURT

BY: [Signature]
COUNTY ROAD ADMINISTRATOR

DATE: 10/5/00

Firm: Southwestern Bell Telephone Company

[Signature]
Authorized Signature

Thomas S. Chalmers

Printed Name

Address: 1616 Guadalupe St., Rm. 406

Austin, Texas 78701

Phone: (512) 870-1453

Fax: (512) 870-3305

RECEIVED OCT - 3 2000

Pct. 3

10-4-00

Cable restore

R.J.

		NORTH ARROW	
OPERATING RANGE OF JOB STEPS			
LINE		TO	
SPLICE		TO	
INFRAC			
TRANSMISSION ZONE			
RZ		CZ	
TAPER CODE			
CAUTION HIGH VOLTAGE <input type="checkbox"/> AERIAL <input type="checkbox"/> BURIED KV			
SPECIAL CIRCUITS INVOLVED <input type="checkbox"/> YES <input type="checkbox"/> NO 6203 FORWARDED <input type="checkbox"/> YES <input type="checkbox"/> NO			
PERMIT REQUIRED <input type="checkbox"/> YES <input type="checkbox"/> NO			
POLE CONTACTS (+) PWR. CO.			
NOTES			
ORDER NO.			
TOT. PLATS PLAT NO.			
C.O.			
EXCH.			
TAX DIST.			
GEO. LOC.			
ENGR. DRAWN			
MAP REF.			
REC. REF.			

STATO FARM
INSURANCE

BRINAWICK DR

AMBERGLEN BLVD

169

64'

CUT AND RESTORE

Consent Agenda

The Consent Agenda includes non-controversial and routine items that the Court may act on with one single vote. The Judge or a Commissioner may pull any item from the Consent Agenda in order that the court discuss and act upon it individually as part of the Regular Agenda.
(Items 5 - 18)

AGENDA ITEM 5

Consider approving transfer of the following fixed assets from County Clerk to Information Systems:

(1) Smart Friendly CD Rocket Machine 00477-003011

Moved: Commissioner Limmer

Seconded: Judge Doerfler

Motion: To approve transfer of the following fixed asset from County Clerk to Information Systems:

(1) Smart Friendly CD Rocket Machine 00477-003011

Vote: Motion carried 5 - 0

< Clerk copy here >

**WILLIAMSON COUNTY
CHANGE OF FIXED ASSET STATUS**

Date: 9/27/00

THE FOLLOWING FIXED ASSET IS TO BE: (CHECK ONE)

☒ TRANSFERRED

☐ SOLD

☐ DISPOSED

FIXED ASSET:

Quantity	Description	Model	Serial #
1	Smart + Friendly	CD Rocket Mach	12 00477-003011

From (Transferor): Co. Clerk's Office

To (Transferee): IT Dept.

The transferor requests that this fixed asset be removed from the inventory for his/her office and placed in the inventory for the Transferee's office as of the date shown above.

Nancy E. Rister
Transferor - Elected Official/Department Head

P. E. K. K. K. 9/28/2000
Transferee - Elected Official/Department Head

approved 10-10-00
John C. Doerfler