

**AGENDA ITEM # 4**

Consider noting in minutes any off right-of-way work on any county road done by Road and Bridge Unified System.

Moved: Judge Doerfler

Seconded: Commissioner Limmer

Motion: To note in minutes utility requests from:

**Chisholm Trail Special Utility District** for right-of-way on Cedar Hollow Road and bore on Blessing Ranch Road;

**Manville Water Supply Corporation** for road cut and bore on County Road 407 and Windy Lane and;

**TXU Electric & Gas** for right-of-way on Wyoming Springs Drive.

Vote: Motion carried 4 - 0 with Commissioner Hays absent from the dais.

< Clerk copy here >

**WILLIAMSON COUNTY URS**  
Utility Requests - 11/30/99

**Precinct I**

**Precinct II**

- A. Chisholm Trail S U.D
1. Cedar Hollow Road - ROW
  2. Blessing Ranch Road - Bore

**Precinct III**

- A. TXU Electric & Gas
- 1 Wyoming Springs Dr. - ROW

**Precinct IV**

- A. Manville W.S.C
1. CR 407 & Windy Lane - Road cut & bore

*noted 11-30-99*

*John C Doerfler*

Chisholm

NOTICE OF PROPOSED INSTALLATION

VOL 0108 PAGE 564

UTILITY LINE ON WILLIAMSON COUNTY RIGHT-OF-WAY

TO Williamson County Unified Road System  
1900 Georgetown Inner Loop, Suite B  
Georgetown, Texas 78626

DATE: 11/15/99

Formal notice is hereby given that CHISHOLM TRAIL SPECIAL UTILITY DISTRICT

Company proposes to place a fire hydrant

line within the right-of-way of Cedar Hollow Road

as follows (give location, length, general design, etc.)

The District would like to place a fire hydrant in the right-of-way between Lots 2 & 3 on the East side of Cedar Hollow Road. A 10" waterline is being constructed at this time across these lots. The approximate distance from Hwy 29 is 3/10 of a mile and the pavement has been marked with blue paint.

The line will be constructed and maintained on the road right-of-way as directed by the Williamson County Unified Road System in accordance with governing laws.

Our firm further understands that the County considers proper traffic control measures as those complying with applicable portions of the Texas Manual of Traffic Control Devices required for adoption by the "Transportation Code" (V C T A. CH.251)

The location and description of the proposed line and appurtenances is more fully shown by 2 copies of drawings attached to this notice

Construction of this line is proposed to begin on or after the 22 day of November 1999.

APPROVAL

This application is hereby approved subject to the following understandings and restrictions

It is expressly understood that the said County Commissioners' Court does not imply hereby to grant any right, claim, title or easement in or upon this County Road, and it is further understood that in the future, should Williamson County, for any reason, need to work, improve, relocate, widen, increase, add to, decrease, or in any manner change the structure of this road or right-of-way, this line, if affected, will be moved at the direction of the Williamson County Engineer or County Commissioner. This installation work shall not damage any part of the roadway and adequate provisions shall be made to cause a minimum of inconvenience to traffic and adjacent property owners.

APPROVED BY WILLIAMSON COUNTY COMMISSIONERS' COURT

BY Amy Beggs  
COUNTY ROAD ADMINISTRATOR

DATE 11/23/99

Firm Chisholm Trail S.U.D.

Patty Rodgers  
Authorized Signature

Patty Rodgers, General Manager

Printed Name

Address P O Box 249

Florence, Tx 76527

Phone 254/793-3103

Fax 254/793-3100

Pd. 2

11-23-99

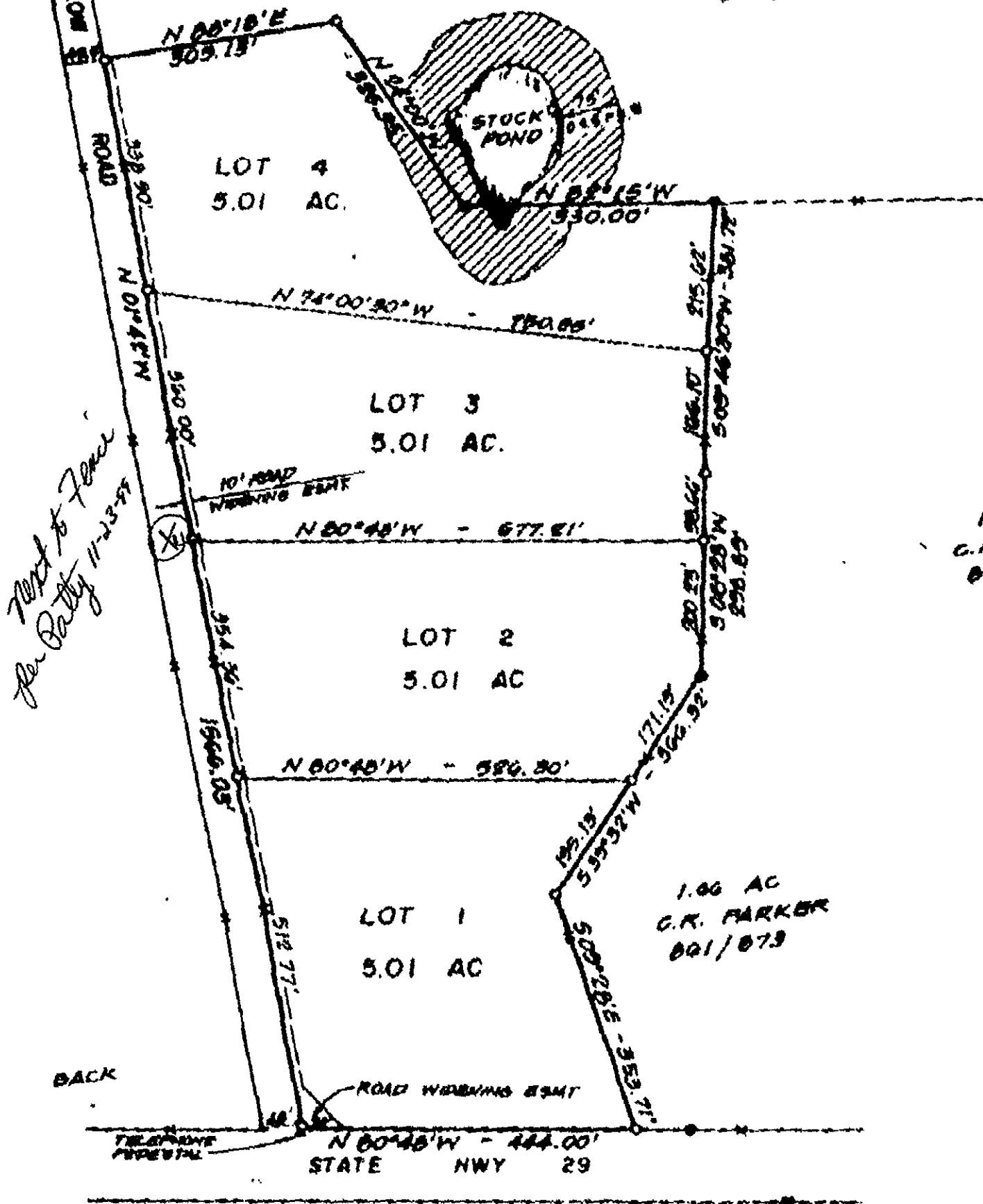
[Redacted]

[Redacted]

MAIL BOXES ETC

11/11/1999 15:46 5122181955

86.95 AC.  
EUGLIO N. MCLEOD, JR  
077/583



O'Neal

NOTICE OF PROPOSED INSTALLATION

VOL 0108 PAGE 566

UTILITY LINE ON WILLIAMSON COUNTY RIGHT-OF-WAY  
EMERGENCY ROAD BORE PERMIT

TO Williamson County Unified Road System  
1900 Georgetown Inner Loop, Suite B  
Georgetown, Texas 78626

DATE: 11/19/99

Formal notice is hereby given that CHISHOLM TRAIL SPECIAL UTILITY DISTRICT

Company proposes to place a 3/4" waterline in a 4" casing

line within the right-of-way of Blessing Ranch Road

as follows. (give location, length, general design, etc.)

Existing waterline is on the West side of the road and is 7' from the pavement and is buried 30" deep. The width of the pavement is 17'. The depth of the road bore to be made is 40".

Blessing Ranch Road is off of County Road 200. Road bore site is at the end of Blessing Ranch Road

The line will be constructed and maintained on the road right-of-way as directed by the Williamson County Unified Road System in accordance with governing laws

Our firm further understands that the County considers proper traffic control measures as those complying with applicable portions of the Texas Manual of Traffic Control Devices required for adoption by the "Transportation Code" (V.C.T.A. CH 251)

The location and description of the proposed line and appurtenances is more fully shown by 2 copies of drawings attached to this notice

Construction of this line is proposed to begin on or after the 22 day of November 19 99

APPROVAL

This application is hereby approved subject to the following understandings and restrictions

It is expressly understood that the said County Commissioners' Court does not imply hereby to grant any right, claim, title or easement in or upon this County Road, and it is further understood that in the future, should Williamson County, for any reason, need to work, improve, relocate, widen, increase, add to, decrease, or in any manner change the structure of this road or right-of-way, this line, if affected, will be moved at the direction of the Williamson County Engineer or County Commissioner. This installation work shall not damage any part of the roadway and adequate provisions shall be made to cause a minimum of inconvenience to traffic and adjacent property owners

APPROVED BY WILLIAMSON COUNTY COMMISSIONERS' COURT

BY Angie Dugan  
COUNTY ROAD ADMINISTRATOR

DATE 11/29/99

Firm Chisholm Trail S.U.D.

Patricia B. Rodgers  
Authorized Signature

Patricia B. Rodgers, General Manager

Printed Name

Address P O Box 249

Florence, Tx 76527

Phone: 254/793-3103

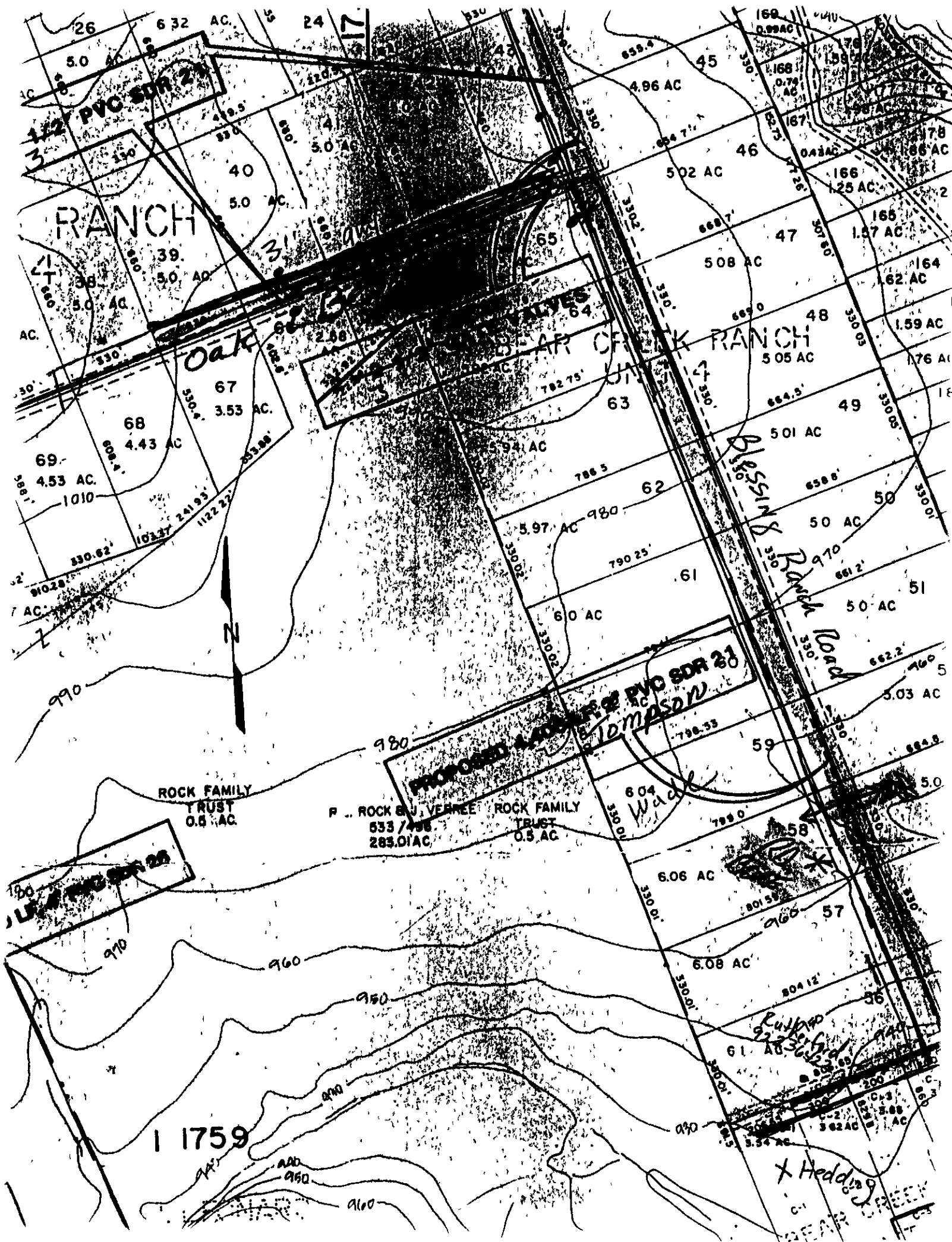
Fax: 254/793-3100

1st. 2

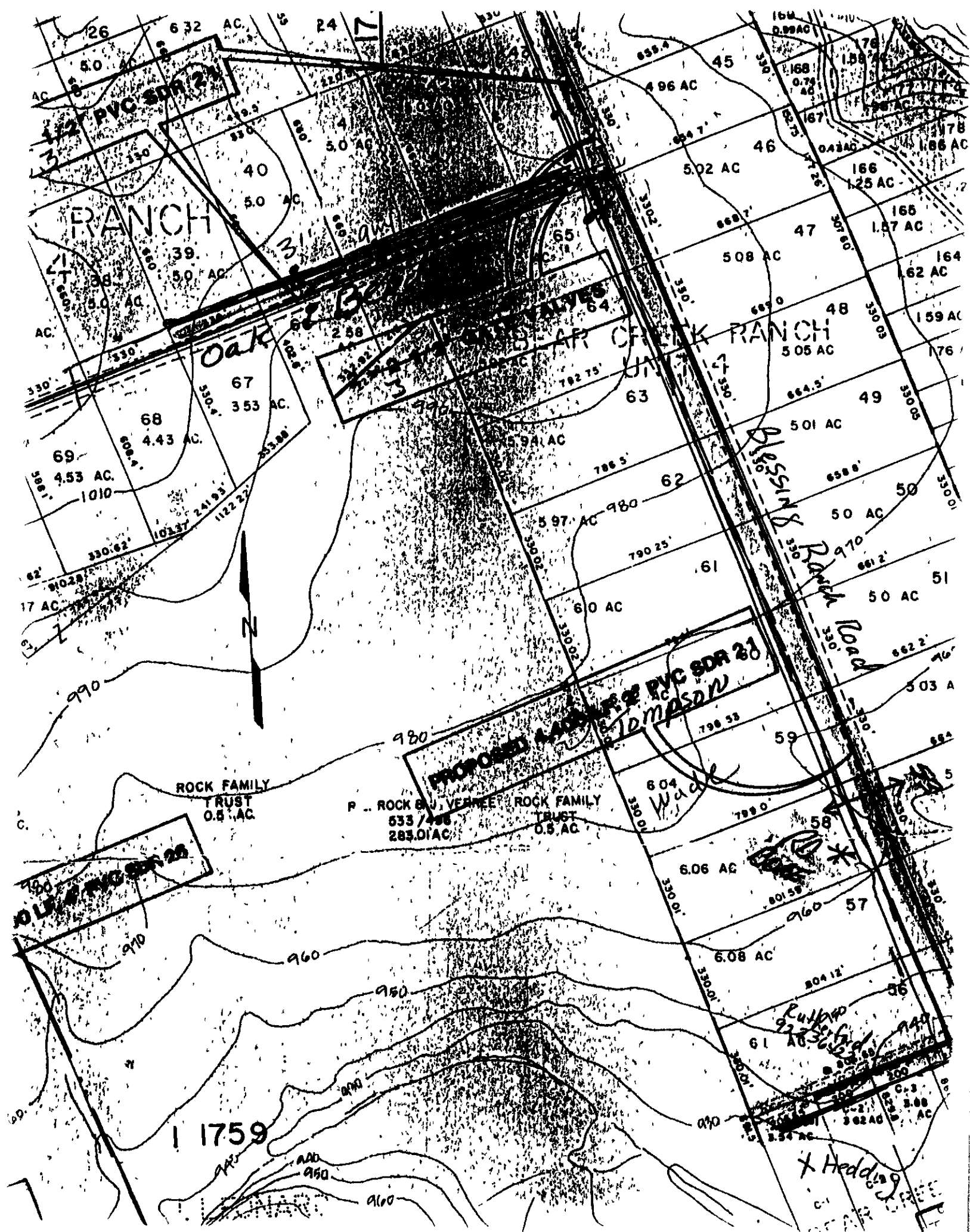
11-29-99

Patricia B. Rodgers

P. I.



**RECORDERS MEMORANDUM**  
All or parts of the text on this page was not  
clearly legible for satisfactory recordation.

**RECORDERS MEMORANDUM**

All or parts of the text on this page was not clearly legible for satisfactory recordation.

## UTILITY LINE ON WILLIAMSON COUNTY RIGHT-OF-WAY

TO: Williamson County Unified Road System  
 1900 Georgetown Inner Loop, Suite B  
 Georgetown, Texas 78626

DATE 11-18-99Formal notice is hereby given that MANVILLE W.S.C.Company proposes to place a 3" PVC ROAD BORE + 2" PVC ROAD CUTline within the right-of-way of C.R. 407 + WINDY LAKE  
 as follows: (give location, length, general design, etc.)

EXISTING 2" PVC WATER MAIN IS FULL OF CONNECTIONS. NEED TO BORE  
 C.R. 407 + RUN NEW 3" PVC WATER ABOUT 200 FT ON WEST SIDE OF WINDY  
 LAKE + CUT ACROSS WINDY LAKE WITH 2" PVC TO SERVE NEW CUSTOMER.  
 3" PVC WILL BE ENCASED ON 407 WITH 6" PVC THE 2" PVC WILL BE  
 ENCASED WITH 4" PVC

The line will be constructed and maintained on the road right-of-way as directed by the Williamson County  
 Unified Road System in accordance with governing laws

Our firm further understands that the County considers proper traffic control measures as those complying  
 with applicable portions of the Texas Manual of Traffic Control Devices required for adoption by the  
 "Transportation Code" (V.C.T.A. CH 251)

The location and description of the proposed line and appurtenances is more fully shown  
 by 3 copies of drawings attached to this notice

Construction of this line is proposed to begin on or after the 18<sup>th</sup> day of November 1999

APPROVAL

This application is hereby approved subject to the  
 following understandings and restrictions

It is expressly understood that the said County  
 Commissioners' Court does not imply hereby to  
 grant any right, claim, title or easement in or upon  
 this County Road, and it is further understood that  
 in the future, should Williamson County, for any  
 reason, need to work, improve, relocate, widen,  
 increase, add to, decrease, or in any manner change  
 the structure of this road or right-of-way, this line,  
 if affected, will be moved at the direction of the  
 Williamson County Engineer or County Commissioner  
 This installation work shall not damage any part of the  
 roadway and adequate provisions shall be made to  
 cause a minimum of inconvenience to traffic and adjacent  
 property owners.

APPROVED BY WILLIAMSON COUNTY COMMISSIONERS' COURT

BY: [Signature]  
 COUNTY ROAD ADMINISTRATOR

DATE 11/24/99Firm MANVILLE W.S.C.

[Signature]  
 Authorized Signature

TONY GRAF

Printed Name

Address MANVILLE W.S.C.P.O. Box 248COJPLAND TEXAS 78615Phone (512)-272-4044Fax (512) 856 2029

Pet. # RECEIVED NOV 22 1999

11-23-99

Bore

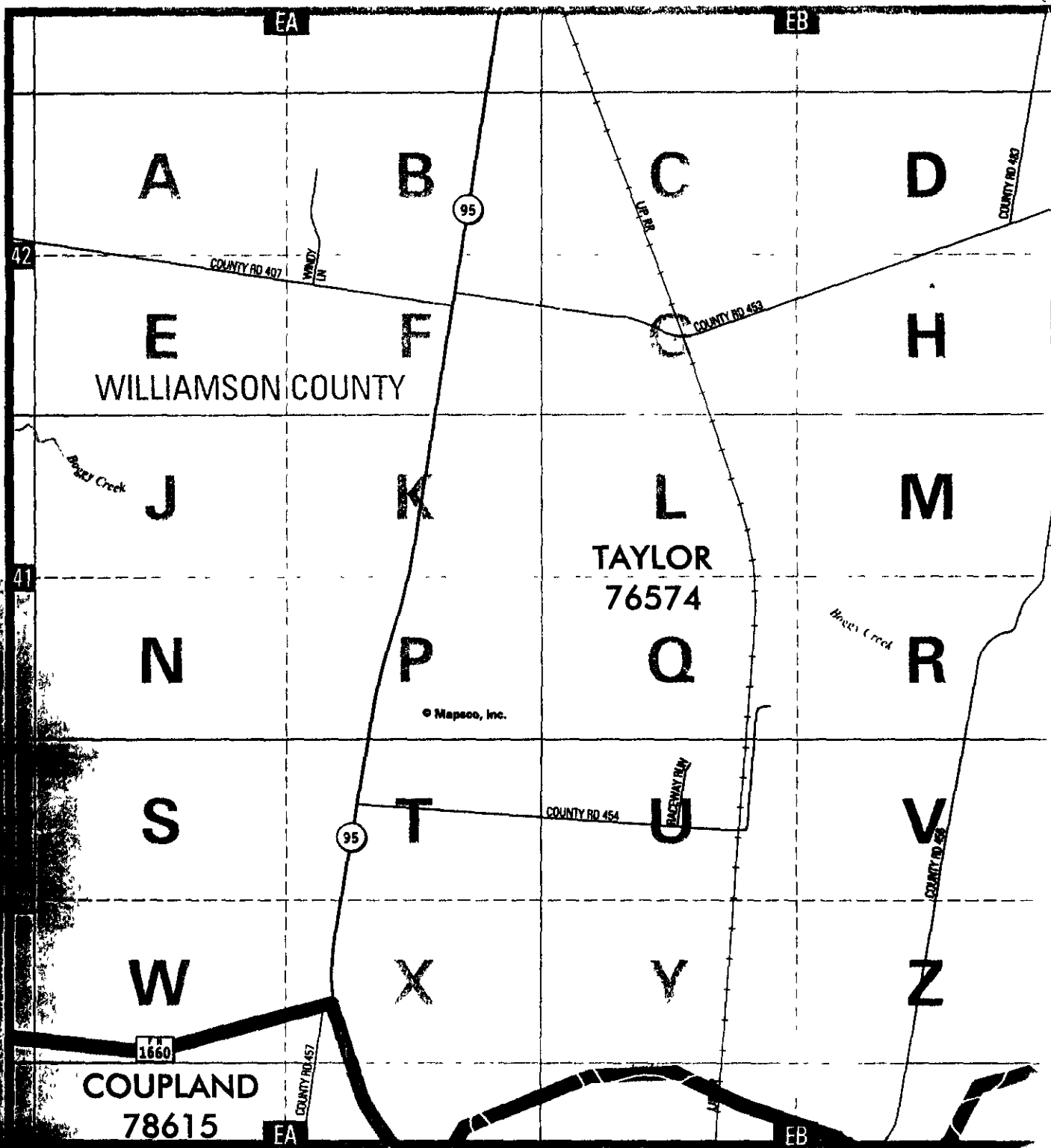
[Signature]

R.J.



CONTINUED ON MAP 383

MAP 413



CONTINUED ON MAP 412

CONTINUED ON MAP 443

NOT MAPPED

SCALE IN MILES  
0 1/4 3/4 1 1/2

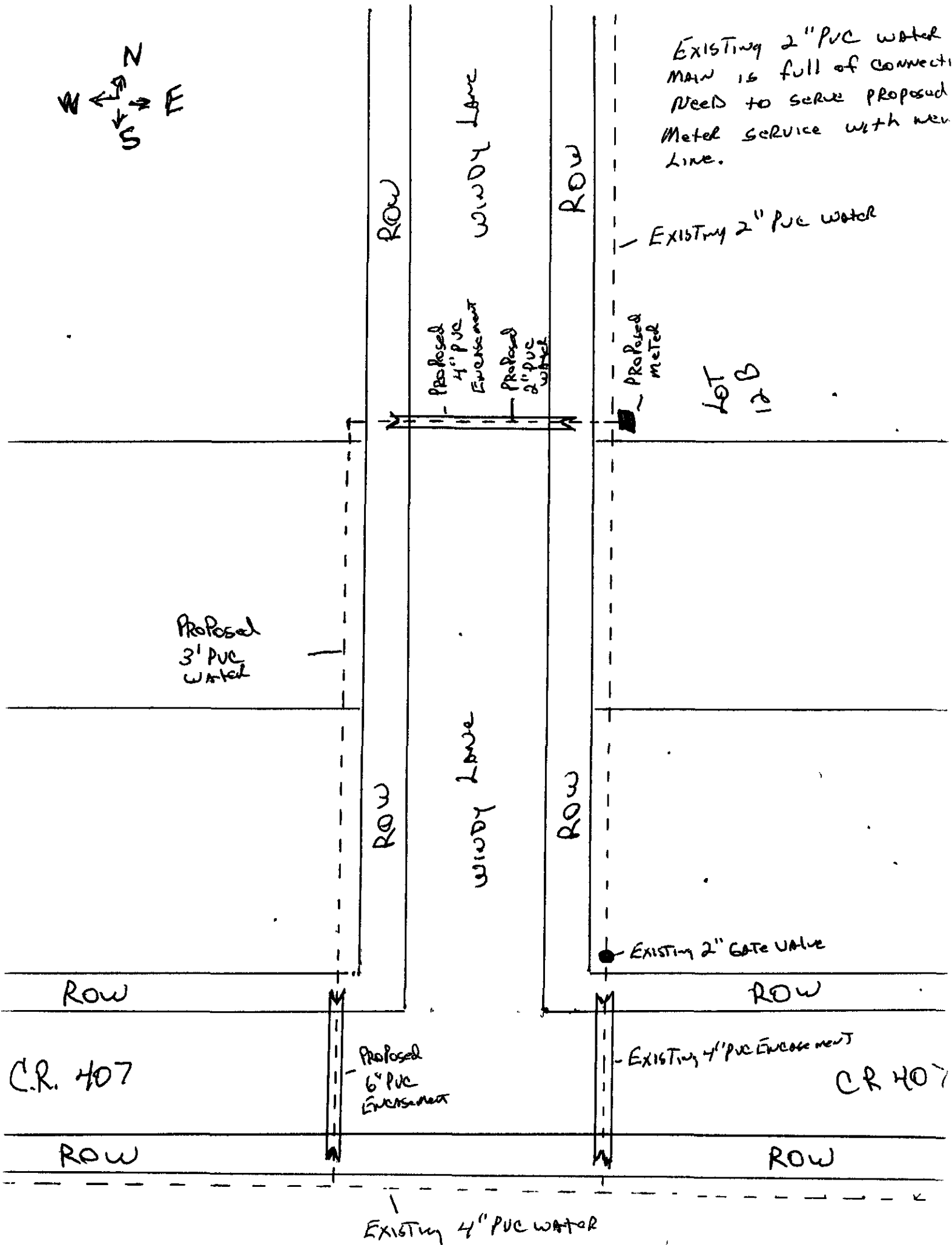
COPYRIGHT 1993, 1999 by MAPSCO, INC. ALL RIGHTS RESERVED

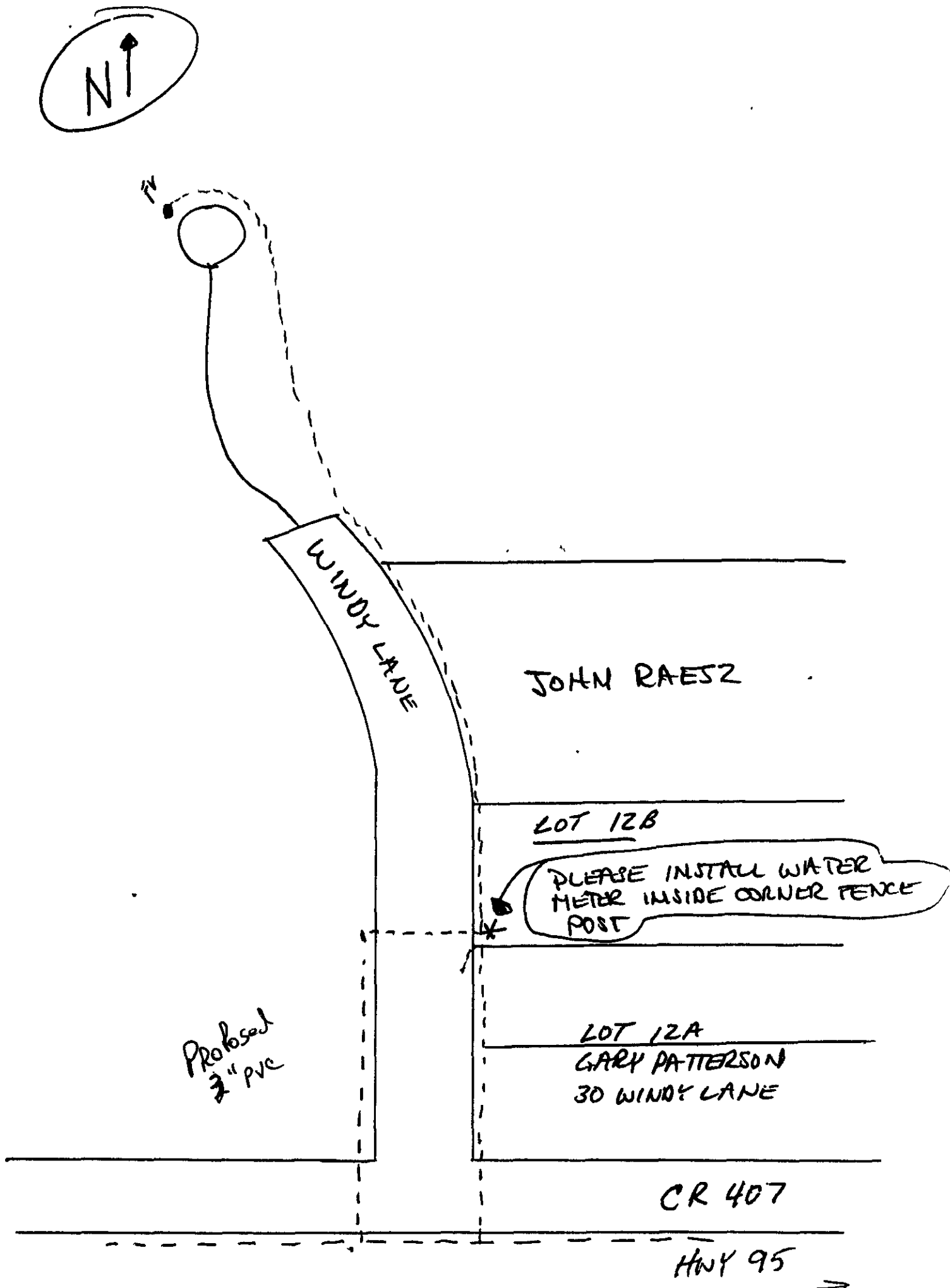
SCALE IN FEET  
0 1000 2000

BOOK PAGE

RECORDERS MEMORANDUM  
All or parts of the text on this page was not  
clearly legible for satisfactory recordation.







## UTILITY LINE ON WILLIAMSON COUNTY RIGHT-OF-WAY

TO: Williamson County Unified Road System  
1900 Georgetown Inner Loop, Suite B  
Georgetown, Texas 78626

DATE: 11.16.99

Formal notice is hereby given that TXU Electric + Gas

Company proposes to place a GAS MAIN

Line within the right-of-way of Wyoming Springs Dr.  
as follows: (give location, length, general design, etc.)

Location: Wyoming Springs Dr. MAPSCO 375 Z

Length: Approximately 550 Ft. 4" GAS MAIN EXTENSION

see attached sketch.

The line will be constructed and maintained on the road right-of-way as directed by the Williamson County Unified Road System in accordance with governing laws.

Our firm further understands that the County considers proper traffic control measures as those complying with applicable portions of the Texas Manual of Traffic Control Devices required for adoption by the "Transportation Code" (V.C.T.A. CH.251)

The location and description of the proposed line and appurtenances is more fully shown by 1 copies of drawings attached to this notice.

Construction of this line is proposed to begin on or after the 29 day of November 1999.

APPROVAL

This application is hereby approved subject to the following understandings and restrictions.

It is expressly understood that the said County Commissioners' Court does not imply hereby to grant any right, claim, title or easement in or upon this County Road; and it is further understood that in the future, should Williamson County, for any reason, need to work, improve, relocate, widen, increase, add to, decrease, or in any manner change the structure of this road or right-of-way, this line, if affected, will be moved at the direction of the Williamson County Engineer or County Commissioner. This installation work shall not damage any part of the roadway and adequate provisions shall be made to cause a minimum of inconvenience to traffic and adjacent property owners.

APPROVED BY WILLIAMSON COUNTY COMMISSIONERS' COURT

BY: [Signature]  
COUNTY ROAD ADMINISTRATOR

DATE: 11/23/99

Firm: TXU Electric + Gas

[Signature]  
Authorized Signature

MARTIN PEREZ  
Printed Name

Address: 3110 N. I-35

Round Rock, Tx.

78681

Phone: (512) 244-5646

Fax: (512) 244-5665

RECEIVED NOV 22 1999 Pct. 3

11-22-99

[Signature]

[Signature]

I, M.J. Sheridan, Contractor for TXU Electric & Gas  
in Williamson County, Texas do hereby agree to the following schedules and conditions for doing work within  
the right-of-way of Wyoming Springs Rd. which is a public roadway  
maintained by Williamson County.

1. I will contact the Williamson County Unified Road System at least 48 hours prior to start of construction.
2. All work in the right-of-way will be done between the hours of 8:30 a.m. and 4:30 p.m. on Monday through Friday only.
3. Cuts will be opened for one-half the roadway only, with flagmen on both sides of the work area, allowing one-way traffic through. This type of operation will be held to a minimum and all advance warning signs and barricades shall be as specified in the Texas Manual on Uniform Traffic Control Devices. These cuts will also be filled and entire roadway opened at night and on weekends.
4. Roadside work in ditches alongside the trenched surface may be left opened at night, only if they can be barricaded solidly between open ditch and traveled roadway leaving a minimum 6' of road shoulder between the pavement edge and the barricades. The barricades must be reflectorized and lighted with warning lights and conform to the requirements of the T.M.U.T.C.D. for nighttime use.
5. Any construction area to be maintained from dusk to dawn shall have Type B High Intensity Steady Burn Warning Lights to delineate the traveled way through and around obstructions in a construction or maintenance area. All warning lights shall be installed to a minimum mounting height of 36" to the bottom of the lense.
6. Construction work and road repair on County right-of-way will be done to Williamson County Standards and to the approval of the Williamson County Unified Road System
7. I will notify the Williamson County Unified Road System and obtain approval prior to any changes from this agreement if required due to soil conditions or other problems.

11 18 99  
DATE

Williamson County Unified Road System  
1900 Georgetown Inner Loop, Ste. B  
Georgetown, Texas 78626

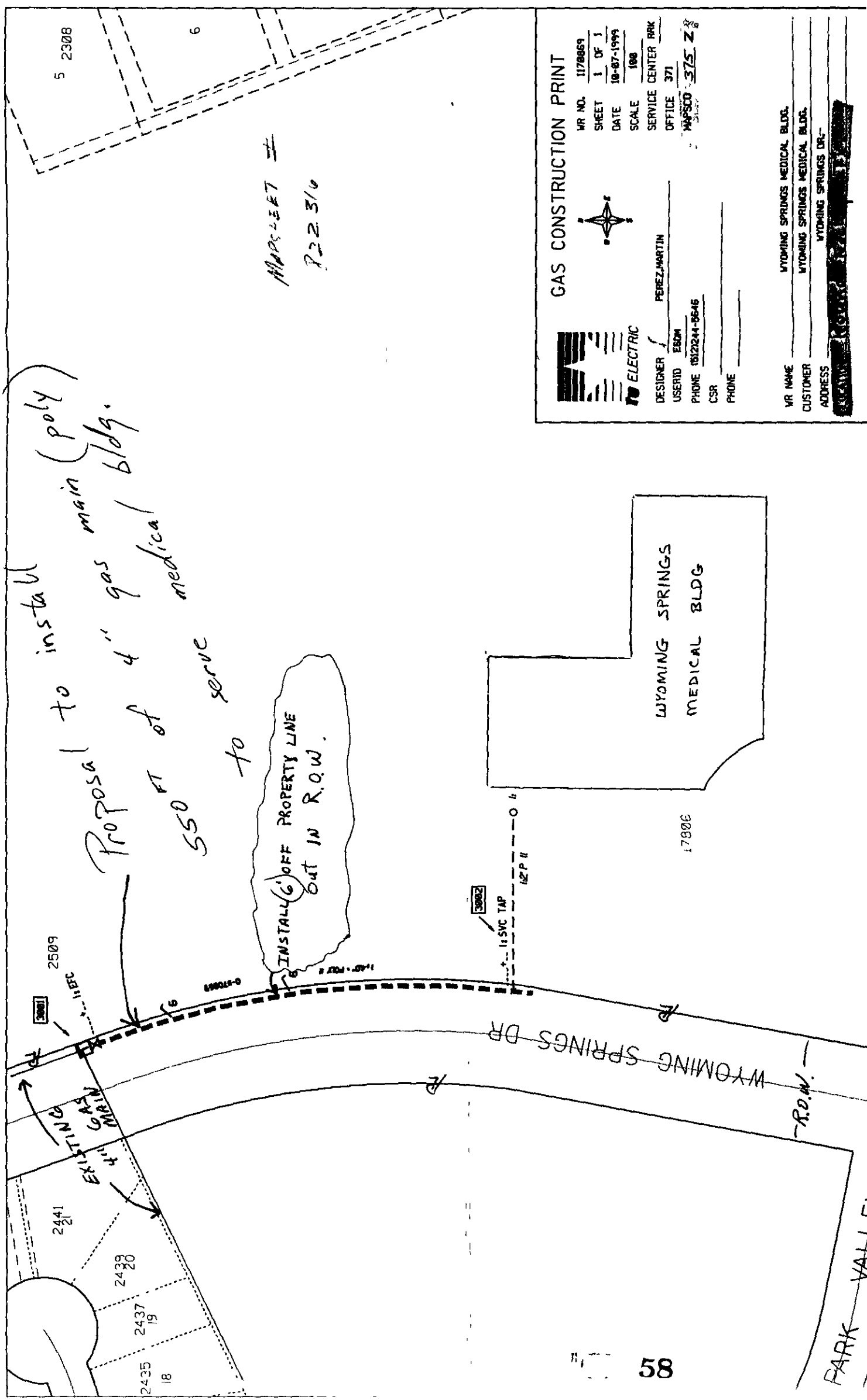
Stash Brown MJS  
SIGNED

M J SHERIDAN OF TX INC.  
CONTRACTOR (PRINT NAME)

900 W WHITESTONE BLVD  
ADDRESS

LEDALE PARK TX 78613  
CITY, STATE, ZIP CODE

512 331 5977 RECEIVED NOV 22  
PHONE



**GAS CONSTRUCTION PRINT**

WR NO. 1178869  
 SHEET 1 OF 1  
 DATE 10-07-1999  
 SCALE 100  
 SERVICE CENTER BRK  
 OFFICE 371  
 WAPSCO 375 Z

DESIGNER PEREZ, MARTIN  
 USERID ESDM  
 PHONE 1512244-8646  
 CSR  
 PHONE

WYOMING SPRINGS MEDICAL BLDG.  
 CUSTOMER WYOMING SPRINGS MEDICAL BLDG.  
 ADDRESS WYOMING SPRINGS DR--

**Consent Agenda**

The Consent Agenda includes non-controversial and routine items that the Court may act on with one single vote. The Judge or a Commissioner may pull any item from the Consent Agenda in order that the court discuss and act upon it individually as part of the Regular Agenda.  
(Items 5-9)

**AGENDA ITEM # 5**Consider approving line item transfer for County Auditor:

From: 0100-0495-003005 Office Furniture \$178.00  
To: 0100-0495-003006 Office Furniture 178.00

Moved: Commissioner Boatright

Seconded: Commissioner Limmer

Motion: To approve line item transfer for County Auditor:

From: 0100-0495-003005 Office Furniture \$178.00

To: 0100-0495-003006 Office Furniture 178.00

Vote: Motion carried 4 - 0 with Commissioner Hays absent from the dais.  
< Clerk copy here >

**ORDER APPROVING A LINE ITEM TRANSFER FOR**

<u>100</u>	<u>Auditor - 495</u>	
FUND	DEPARTMENT	SIGNATURE

WHEREAS, The Williamson County Commissioners Court has carefully studied the public necessity of transferring funds from one line item to another within the above mentioned department's budget; and WHEREAS, The Williamson County Commissioners Court, due to unforeseeable circumstances, did not appropriate sufficient funds in the proper line items when adopting the current county budget; and

WHEREAS, On the 30th day of November, 1999, ~~2000~~, a motion made by Commissioner Boatright and duly seconded by Commissioner Limmer the motion carried by a vote of 4 votes for, 0 votes against. with Commissioner Hays absent from the dais.

THEREFORE, BE IT ORDERED THAT THE 2000 FISCAL YEAR WILLIAMSON COUNTY BUDGET BE AMENDED AND THE FOLLOWING AMOUNT(S) BE TRANSFERRED FROM THE FOLLOWING LINE ITEMS INTO THE NEEDED LINE ITEMS:

**FUNDS TO BE REMOVED FROM THE FOLLOWING LINE ITEMS:**

LINE ITEM #	DESCRIPTION	AMOUNT
-------------	-------------	--------

01.0100.0495.003005	\$ 178.00
---------------------	-----------

**FUNDS TO BE INCREASED IN THE FOLLOWING LINE ITEMS:**

LINE ITEM #	DESCRIPTION	AMOUNT
-------------	-------------	--------

01 0100.0495.003006	\$ 178.00
---------------------	-----------

WHEREUPON, A motion made and seconded, the Williamson County Commissioners Court did authorize the County Judge to sign this Order, the County Clerk was instructed to file a copy of this Order with the existing budget, and to forward a copy of this Order to the County Auditor.

John C. Doerfler 11.30.99  
John C. Doerfler, County Judge

ATTEST: Nancy E. Rister  
Nancy Rister, County Clerk