

AGENDA ITEM # 4**SEPTEMBER 7, 1999**

Consider noting in minutes any off right-of-way work on any county road done by Road and Bridge Unified System.

Moved: Judge Doerfler

Seconded: Commissioner Hays

Motion: To note off right-of-way on County Road 369 for permission to build by-passes on the properties of Charles Rosipal and Menke Estate to allow for the removal of two old wooden bridges and:

Central Telephone Company of Texas (Sprint) on County Roads 108 & 118;
Chisholm Trail Special Utility District for bore on County Road 234 and
Jonah Water Special Utility District for bore on County Road 107.

Vote: Motion carried 5 - 0

< Clerk copy here >

WILLIAMSON COUNTY URS

Utility Requests - 09/07/99

Precinct I**Precinct II****Precinct III**

- A. Chisholm Trail S.U.D.
 - 1. CR 234 - Bore

- B. Jonah Water S.U.D.
 - 1. CR 107 - Bore

Precinct IV

- A. Central Telephone Co. of Texas(Sprint)
 - 1. CR 108 & CR 118 - ROW

*noted 9-7-99
John C. Doerfler*

September 7, 1999

UNIFIED ROAD SYSTEM
OFF RIGHT-OF-WAY WORK

52

- 1. CR 369 - Permission to build by-passes on the property of Charles Rosipal and the Menke Estate to allow for the removal of two old wooden bridges. (Pct. 4)

NOTICE OF PROPOSED INSTALLATION

UTILITY LINE ON WILLIAMSON COUNTY RIGHT-OF-WAY

TO: Williamson County Unified Road System
1900 Georgetown Inner Loop, Suite B
Georgetown, Texas 78626

DATE: July 14, 1999

Formal notice is hereby given that Central Telephone Company of Texas (Sprint)

Company proposes to place an aerial and buried telephone cable

line within the right-of-way of CR 108 & CR 118
as follows: (give location, length, general design, etc.)

Beginning at the intersection of County Road 108 and County Road 118 and continuing aerial cross County Road 108 for approximately 50 feet. At this point the cable will then be buried within the utility easement of Cottonwood Subdivision along County Road 108 and County Road 118 for approximately 900 feet to a TXU power pole located on County Road 118.

The line will be constructed and maintained on the road right-of-way as directed by the Williamson County Unified Road System in accordance with governing laws.

Our firm further understands that the County considers proper traffic control measures as those complying with applicable portions of the Texas Manual of Traffic Control Devices required for adoption by the Transportation Code" (V.C.T.A. CH.251)

The location and description of the proposed line and appurtenances is more fully shown by 2 copies of drawings attached to this notice.

Construction of this line is proposed to begin on or after the 28th day of September 19 99.

APPROVAL

This application is hereby approved subject to the following understandings and restrictions.

It is expressly understood that the said County Commissioners' Court does not imply hereby to grant any right, claim, title or easement in or upon this County Road; and it is further understood that in the future, should Williamson County, for any reason, need to work, improve, relocate, widen, increase, add to, decrease, or in any manner change the structure of this road or right-of-way, this line, if affected, will be moved at the direction of the Williamson County Engineer or County Commissioner. This installation work shall not damage any part of the roadway and adequate provisions shall be made to cause a minimum of inconvenience to traffic and adjacent property owners.

APPROVED BY WILLIAMSON COUNTY COMMISSIONERS' COURT

BY: Greg DeLeon
COUNTY ROAD ADMINISTRATOR

DATE: 9/3/99

Firm: Central Telephone Company of Texas

By: Mike Nolin
(Print Name)

Title: Network Engineer

Address: P. O. Box 1150

Killeen, Texas 76540-1150

1214 Dogwood Boulevard

Phone: 254-690-9353

Fax: 254-690-9815



9-2-99

RCH

CONTRACTOR'S LIABILITY AGREEMENT

I, Larry Parker, Contractor for Central Telephone Co. of Texas in Williamson County, Texas do hereby agree to the following schedules and conditions for doing work within the right-of-way of CR 108 & CR 118 which is a public roadway maintained by Williamson County.

1. I will contact the Williamson County Unified Road System at least 48 hours prior to start of construction.
2. All work in the right-of-way will be done between the hours of 8:30 a.m. and 4:30 p.m. on Monday through Friday only.
3. Cuts will be opened for one-half the roadway only, with flagmen on both sides of the work area, allowing one-way traffic through. This type of operation will be held to a minimum and all advance warning signs and barricades shall be as specified in the Texas Manual on Uniform Traffic Control Devices. These cuts will also be filled and entire roadway opened at night and on weekends.
4. Roadside work in ditches alongside the trenched surface may be left opened at night, only if they can be barricaded solidly between open ditch and traveled roadway leaving a minimum 6' of road shoulder between the pavement edge and the barricades. The barricades must be reflectorized and lighted with warning lights and conform to the requirements of the T.M.U.T.C.D. for nighttime use.
5. Any construction area to be maintained from dusk to dawn shall have Type B High Intensity Steady Burn Warning Lights to delineate the traveled way through and around obstructions in a construction or maintenance area. All warning lights shall be installed to a minimum mounting height of 36" to the bottom of the lense.
6. Construction work and road repair on County right-of-way will be done to Williamson County Standards and to the approval of the Williamson County Unified Road System.
7. I will notify the Williamson County Unified Road System and obtain approval prior to any changes from this agreement if required due to soil conditions or other problems.

8/23/99

DATE

Williamson County Unified Road System
1900 Georgetown Inner Loop, Ste. B
Georgetown, Texas 78626


SIGNED

LARRY PARKER
CONTRACTOR (PRINT NAME)

PO Box 266
ADDRESS

FLORANCE TX 76527
CITY, STATE, ZIP CODE

254-293-3603
PHONE



3010 LBJ Freeway, Suite 555 • Dallas, TX 75234

VOL 0106 PAGE 262

LICENSE AND PERMIT BOND

(For County, City, Town or Village Only)

Bond No. RSB- 571436

Know All Men By These Presents:

That we Ishell Construction, Inc.
of the city of Florence, State of Texas as Principal,
and the RLI Insurance Company, a corporation duly licensed to do business in the state of Texas as
Surety, are held and firmly bound unto the Williamson County Unified Road System
(Valid only when a County, City, Town or Village is named as Obligor)
State of Texas, Obligor, in penal sum of two thousand (\$ 2,000.00) DOLLARS,
(Not valid if filled in for more than \$25,000)
lawful money of the United States, to be paid to the said Obligor, for which payment well and truly to be made, we bind ourselves and
our legal representatives, jointly and severally by these presents.

THE CONDITION OF THE ABOVE OBLIGATION IS SUCH, that whereas, the said Principal has been licensed as street cutting contractor by the Obligor.

NOW, THEREFORE, if the said Principal shall faithfully perform the duties and in all things comply with the laws and ordinances,
including all Amendments thereto, pertaining to the license or permit applied for, then this obligation to be void, otherwise to remain
in full force and effect until November 12, 1998, unless renewed by Continuation Certificate.

This bond may be terminated at any time by the Surety upon sending written notice to the clerk of the Political Subdivision with whom
this bond is filed and to the Principal, addressed to them at their first known address, and at the expiration of thirty-five (35) days from
the mailing of said notice, or as soon thereafter as permitted by applicable law, whichever is later, this bond shall ipso facto terminate
and the Surety shall thereupon be relieved from any liability for any acts or omissions of the Principal subsequent to said date

Dated this 12th day of November, 1997.

[Signature]
Principal
(Individual, Partner or Corporate Officer)

Principal
(Additional Partner or Partners)


Countersigned

By [Signature]
Resident Agent

RLI INSURANCE COMPANY
By [Signature]
Jonathan E. Michael, President

**Acknowledgement of Surety
(Corporate Officer)**

STATE OF ILLINOIS)
) SS
County of Peoria)



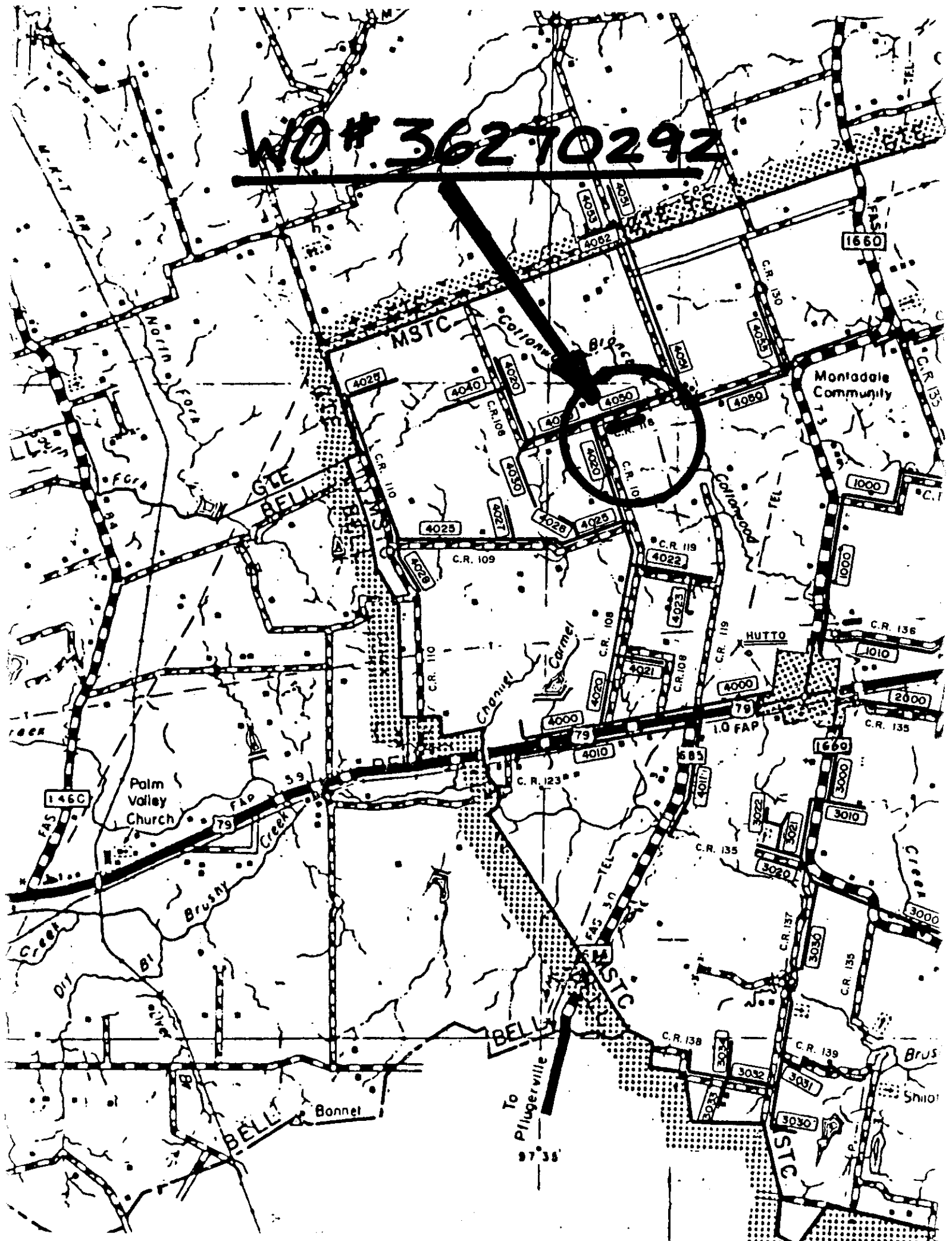
On this _____ day of _____, 19____, before me, the undersigned officer, personally appeared Jonathan E. Michael who
acknowledged himself to be the aforesaid officer of the RLI Insurance Company, a corporation, and that he as such officer, being
authorized so to do, executed the foregoing instrument for the purpose therein contained, by signing the name of the corporation by
himself as such officer.

IN WITNESS WHEREOF, I have hereunto set my hand and official seal.

Complaint Notice: Should any dispute arise about your premiums or about
a claim that you have filed, contact the agent or write to the issuer of this
bond, RLI Insurance Company. If the problem is not resolved, you may also
write the State Board of Insurance, Department C, 1110 San Jacinto, Austin,
Texas 78786. This notice of complaint procedure is for information only and
does not become part or condition of this bond.

OFFICIAL SEAL
Shelly L. Moore
Notary Public, State of Illinois
My Commission Expires 8/31/98

[Signature]
Notary Public



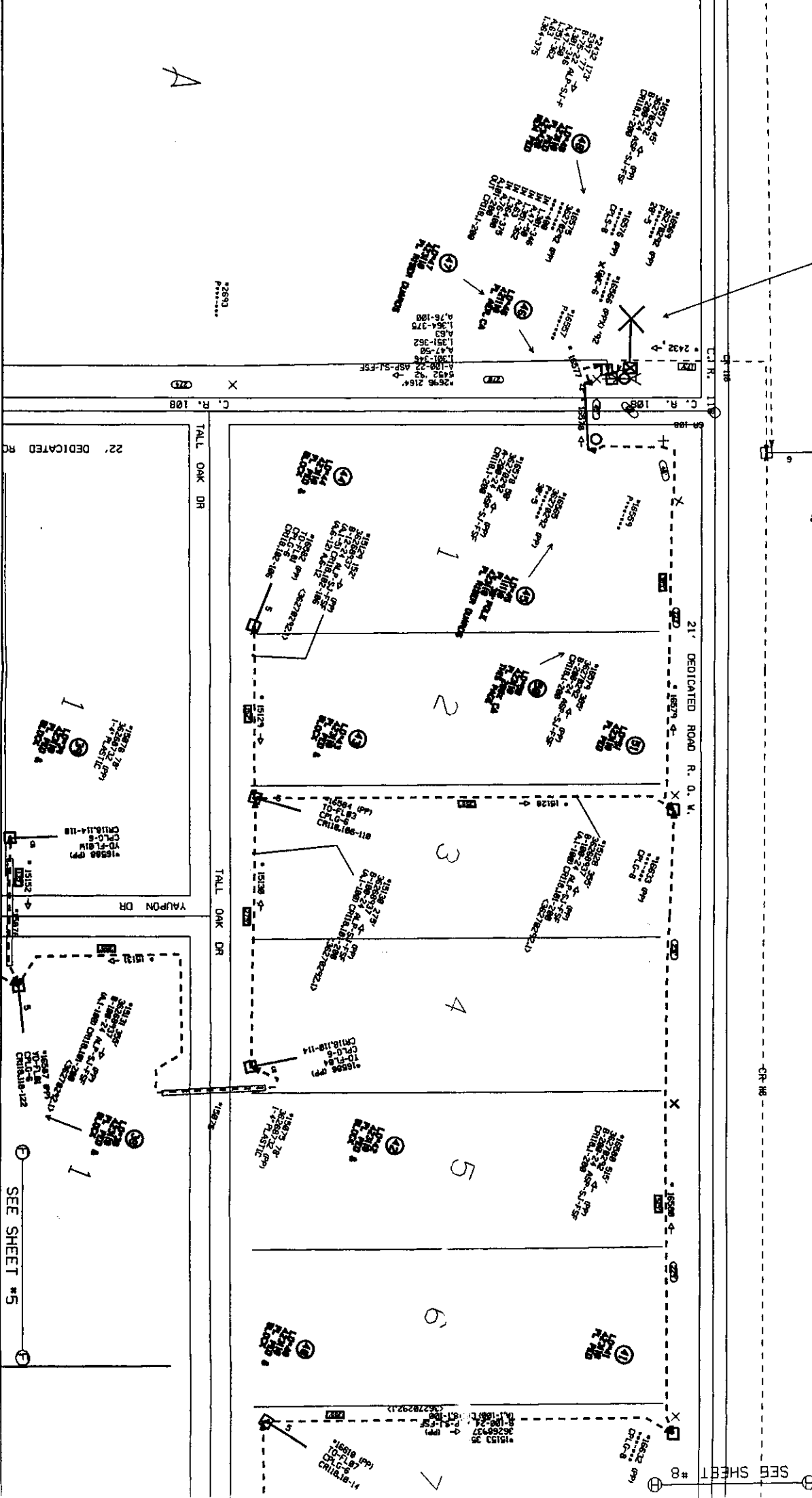
SEE SHEET #8

SEE SHEET #8

SEE SHEET #8

SEE SHEET #8

57



A



Title DE-FEEDER CA COTTONWOOD			
Locations CRIB & CRIB			
CDR	Engineers	PLN	Managers
HUTTO	MRN2	MRN2	36270292
Scale 1"=75'	Phone 254/690-9353	Issue Date 08/01/99	Sheet 7 of 16

SEE SHEET #5

Dubey

NOTICE OF PROPOSED INSTALLATION

VOL 0106 PAGE 265

UTILITY LINE ON WILLIAMSON COUNTY RIGHT-OF-WAY

ROAD BORE PERMIT

TO: Williamson County Unified Road System
1900 Georgetown Inner Loop, Suite B
Georgetown, Texas 78626

DATE: 8/24/99

Formal notice is hereby given that CHISHOLM TRAIL SPECIAL UTILITY DISTRICT

Company proposes to place a 3/4" waterline in a 4" casing

line within the right-of-way of County Road 234
as follows: (give location, length, general design, etc.)

The Districts existing waterline is on the East side of the road, 30' from the pavement, buried 30" deep. The width of the pavement is 20' and the depth of the bore to be made is 40".

The locations is 1.6 miles north on County Road 234 from the interesection of County Road 143 & County Road 234.

Bulls Eye Excavation will make the bore.
The line will be constructed and maintained on the road right-of-way as directed by the Williamson County Unified Road System in accordance with governing laws.

Our firm further understands that the County considers proper traffic control measures as those complying with applicable portions of the Texas Manual of Traffic Control Devices required for adoption by the "Transportation Code" (V.C.T.A. CH.251)

The location and description of the proposed line and appurtenances is more fully shown by 2 copies of drawings attached to this notice.

Construction of this line is proposed to begin on or after the 30 day of August 19 98.

APPROVAL

This application is hereby approved subject to the following understandings and restrictions.

It is expressly understood that the said County Commissioners' Court does not imply hereby to grant any right, claim, title or easement in or upon this County Road; and it is further understood that in the future, should Williamson County, for any reason, need to work, improve, relocate, widen, increase, add to, decrease, or in any manner change the structure of this road or right-of-way, this line, if affected, will be moved at the direction of the Williamson County Engineer or County Commissioner. This installation work shall not damage any part of the roadway and adequate provisions shall be made to cause a minimum of inconvenience to traffic and adjacent property owners.

APPROVED BY WILLIAMSON COUNTY COMMISSIONERS' COURT

BY: [Signature]
COUNTY ROAD ADMINISTRATOR

DATE: 8/31/99

Firm: Chisholm Trail S.U.D.

[Signature]
Authorized Signature

Patricia B. Rodgers, General Manager

Printed Name

Address: P O Box 249

Florence, Tx 76527

Phone: 254/793-3103

Fax: 254/793-3100

RECEIVED AUG 27 1999 Pct. 3

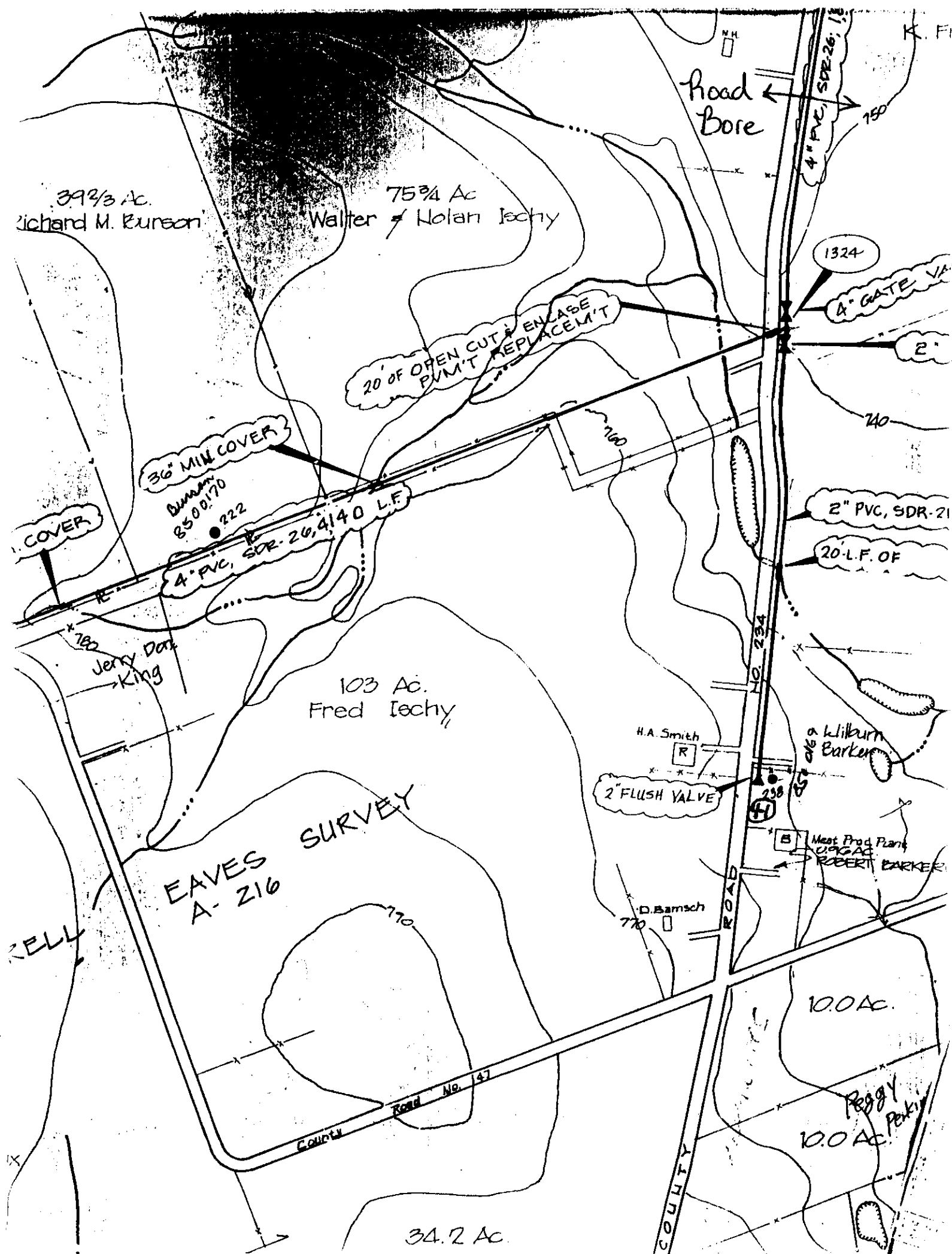
8-30-99

Bore

R-J

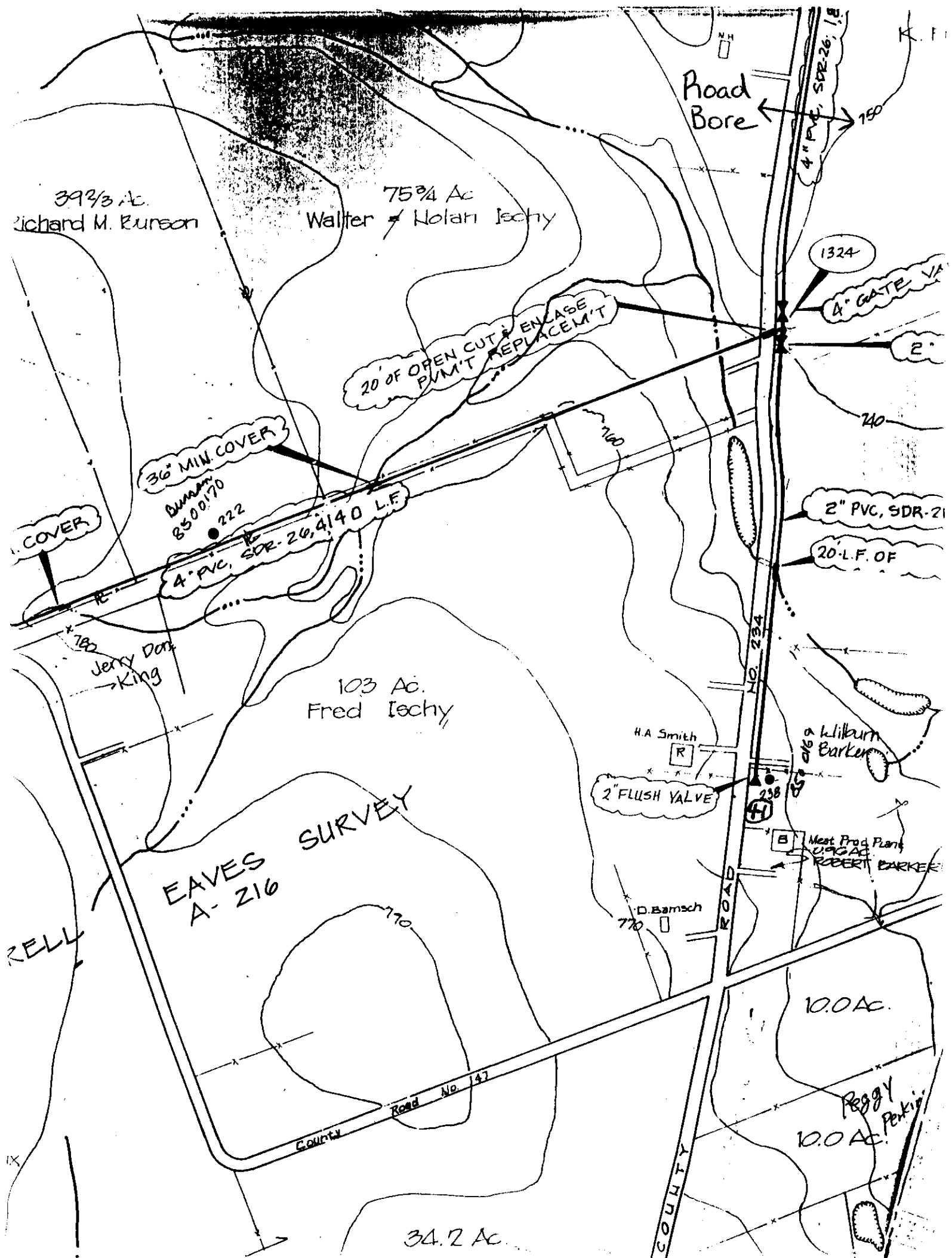
58

RECORDERS MEMORANDUM
All or parts of the text on this page was not
clearly legible for satisfactory recordation.



RECORDERS MEMORANDUM

All or parts of the text on this page was not clearly legible for satisfactory recordation.



NOTICE OF PROPOSED INSTALLATION

VOL 0106 PAGE 268

UTILITY LINE ON WILLIAMSON COUNTY RIGHT-OF-WAY

TO: Williamson County Unified Road System
1900 Georgetown Inner Loop, Suite B
Georgetown, Texas 78626

DATE: 8-30-99

Formal notice is hereby given that SONAH WATER S.U.D.
Company proposes to place a ROAD BORE
line within the right-of-way of COUNTY ROAD 107
as follows: (give location, length, general design, etc.)

4" Encasement Pipe

See ATTACHED MAP FOR LOCATION

The line will be constructed and maintained on the road right-of-way as directed by the Williamson County Unified Road System in accordance with governing laws.

Our firm further understands that the County considers proper traffic control measures as those complying with applicable portions of the Texas Manual of Traffic Control Devices required for adoption by the "Transportation Code" (V.C.T.A. CH.251)

The location and description of the proposed line and appurtenances is more fully shown by 1 copies of drawings attached to this notice.

Construction of this line is proposed to begin on or after the 2ND day of Sept. 1999.

APPROVAL

This application is hereby approved subject to the following understandings and restrictions.

It is expressly understood that the said County Commissioners' Court does not imply hereby to grant any right, claim, title or easement in or upon this County Road; and it is further understood that in the future, should Williamson County, for any reason, need to work, improve, relocate, widen, increase, add to, decrease, or in any manner change the structure of this road or right-of-way, this line, if affected, will be moved at the direction of the Williamson County Engineer or County Commissioner. This installation work shall not damage any part of the roadway and adequate provisions shall be made to cause a minimum of inconvenience to traffic and adjacent property owners.

APPROVED BY WILLIAMSON COUNTY COMMISSIONERS' COURT

BY: Amy Berger
COUNTY ROAD ADMINISTRATOR

DATE: 9/3/99

Firm: SONAH WATER S.U.D.

By: KEN HALL

(Print Name) ASST. Manager

Title: 40 C.R. 126

Address: Georgetown TX.

78626

Phone: 512-863-2235

Fax: 512-869-5402

Pt. 3

9-2-99

Bore

K.J.

61

CONTRACTOR'S LIABILITY AGREEMENT

VOL 0106 PAGE 269

I, KEN HALL ^{Employee of} ~~Contractor for~~ JONAH WATER S.U.D.
in Williamson County, Texas do hereby agree to the following schedules and conditions for doing work
within the right-of-way of COUNTY ROAD 107 which is a public
roadway maintained by Williamson County.

1. I will contact the Williamson County Unified Road System at least 48 hours prior to start of construction.
2. All work in the right-of-way will be done between the hours of 8:30 a.m. and 4:30 p.m. on Monday through Friday only.
3. Cuts will be opened for one-half the roadway only, with flagmen on both sides of the work area, allowing one-way traffic through. This type of operation will be held to a minimum and all advance warning signs and barricades shall be as specified in the Texas Manual on Uniform Traffic Control Devices. These cuts will also be filled and entire roadway opened at night and on weekends.
4. Roadside work in ditches alongside the trenched surface may be left opened at night, only if they can be barricaded solidly between open ditch and traveled roadway leaving a minimum 6' of road shoulder between the pavement edge and the barricades. The barricades must be reflectorized and lighted with warning lights and conform to the requirements of the T.M.U.T.C.D. for nighttime use.
5. Any construction area to be maintained from dusk to dawn shall have Type B High Intensity Steady Burn Warning Lights to delineate the traveled way through and around obstructions in a construction or maintenance area. All warning lights shall be installed to a minimum mounting height of 36" to the bottom of the lense.
6. Construction work and road repair on County right-of-way will be done to Williamson County Standards and to the approval of the Williamson County Unified Road System.
7. I will notify the Williamson County Unified Road System and obtain approval prior to any changes from this agreement if required due to soil conditions or other problems.

8-30-99

DATE

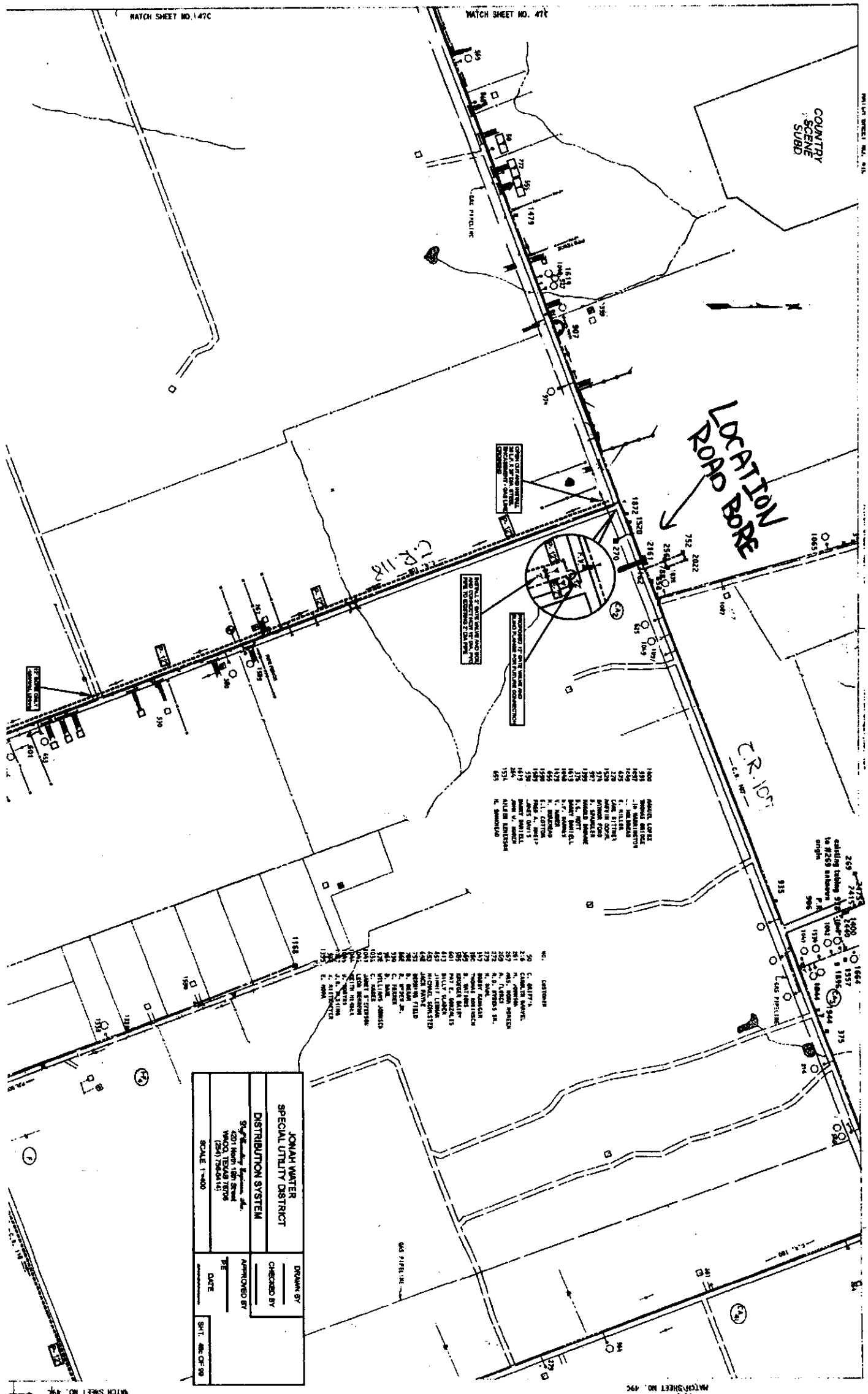
Williamson County Unified Road System
1900 Georgetown Inner Loop, Ste. B
Georgetown, Texas 78626

Ken Hall
SIGNED

JONAH WATER S.U.D.
CONTRACTOR (PRINT NAME)

40 C.R. 126
ADDRESS
Georgetown TX. 78626
CITY, STATE, ZIP CODE

(512) 863-2235
PHONE



Consent Agenda

The Consent Agenda includes non-controversial and routine items that the Court may act on with one single vote. The Judge or a Commissioner may pull any item from the Consent Agenda in order that the court discuss and act upon it individually as part of the Regular Agenda.
(Items 5-7)

AGENDA ITEM # 5

SEPTEMBER 7, 1999

Consider approving transfer of the following fixed assets from Sheriff's Department to Information Systems:

- (1) Packard Bell CPU 890242
- (1) Packard Bell Monitor 41480092
- (1) Mouse C404359956
- (1) Keyboard 120029
- (2) Altec-Lansing Speakers ACS40

Moved: Commissioner Limmer

Seconded: Commissioner Hays

Motion: To approve transfer of the following fixed assets from Sheriff's Department to Information Systems:

- (1) Packard Bell CPU 890242
- (1) Packard Bell Monitor 41480092
- (1) Mouse C404359956
- (1) Keyboard 120029
- (2) Altec-Lansing Speakers ACS40

Vote: Motion carried 5 - 0

< Clerk copy here >