

AGENDA ITEM # 4**AUGUST 31, 1999**Consider noting in minutes any off right-of-way work on any county road done by Road and Bridge Unified System.

Moved: Judge Doerfler

Seconded: Commissioner Boatright

Motion: To note in minutes utility requests from;

General Telephone Company for right-of-way and driveway bore on County Road 458, right-of-way and bore on County Roads 450 and 472 and right-of-way on County Road 268;**Northridge Water Supply Corporation** for road cut on Terrace Drive at Northridge Road;**Southwestern Bell Telephone** for road cut on Aloe Vera Cove and**Time Warner Cable** for right-of-way on Liberty Walk.

Vote: Motion carried 5 - 0

< Clerk copy here >

WILLIAMSON COUNTY URS

Utility Requests - 08/31/99

Precinct I

A. Northridge Water Supply Corp.

1. Terrace Drive/Northridge Rd. - Road cut

Precinct II

A. SWBT

1. Aloe Vera Cove - Roadcut

B. GTE

1. CR 268 - ROW

Precinct III

A. Time Warner Cable

1. Liberty Walk - ROW (power supply)

Precinct IV

A. GTE

1. CR 458 - ROW & Bore driveway
2. CR 472 & 450 - ROW & Bore

noted 8-31-99
John C. Doerfler

NOTICE OF PROPOSED INSTALLATION

61021 3P03545

VOL 0106 PAGE 067

UTILITY LINE ON WILLIAMSON COUNTY RIGHT-OF-WAY

TO: Williamson County Unified Road System
1900 Georgetown Inner Loop, Suite B
Georgetown, Texas 78626

DATE: 8/18/99

Formal notice is hereby given that GTE

Company proposes to place a BUEIRD CABLE

line within the right-of-way of CR 45B
as follows: (give location, length, general design, etc.)

BEGINNING @ N. WEST CORNER OF HWY 95 &
CR 45B. PROCEEDING WEST 5' FROM North ROW
ON CR 45B FI A DISTANCE OF 3996'

The line will be constructed and maintained on the road right-of-way as directed by the Williamson County Unified Road System in accordance with governing laws.

Our firm further understands that the County considers proper traffic control measures as those complying with applicable portions of the Texas Manual of Traffic Control Devices required for adoption by the "Transportation Code" (V.C.T.A. CH.251)

The location and description of the proposed line and appurtenances is more fully shown by 2 copies of drawings attached to this notice.

Construction of this line is proposed to begin on or after the 1 day of SEPT 19 99

APPROVAL

This application is hereby approved subject to the following understandings and restrictions.

It is expressly understood that the said County Commissioners' Court does not imply hereby to grant any right, claim, title or easement in or upon this County Road; and it is further understood that in the future, should Williamson County, for any reason, need to work, improve, relocate, widen, increase, add to, decrease, or in any manner change the structure of this road or right-of-way, this line, if affected, will be moved at the direction of the Williamson County Engineer or County Commissioner. This installation work shall not damage any part of the roadway and adequate provisions shall be made to cause a minimum of inconvenience to traffic and adjacent property owners.

APPROVED BY WILLIAMSON COUNTY COMMISSIONERS' COURT

BY: [Signature] COUNTY ROAD ADMINISTRATOR

DATE: 8/30/99

Firm: GTE

[Signature] Mike Crow mr
Authorized Signature

MIKE CROW Mike Crow
Printed Name

Address: 1700 N. AUSTIN AVE.
GEORGETOWN, TEXAS 78626

Phone: 409-542-3594 (RICKY LANCASTER)

Fax: 512-869-2291

received
8-25-99

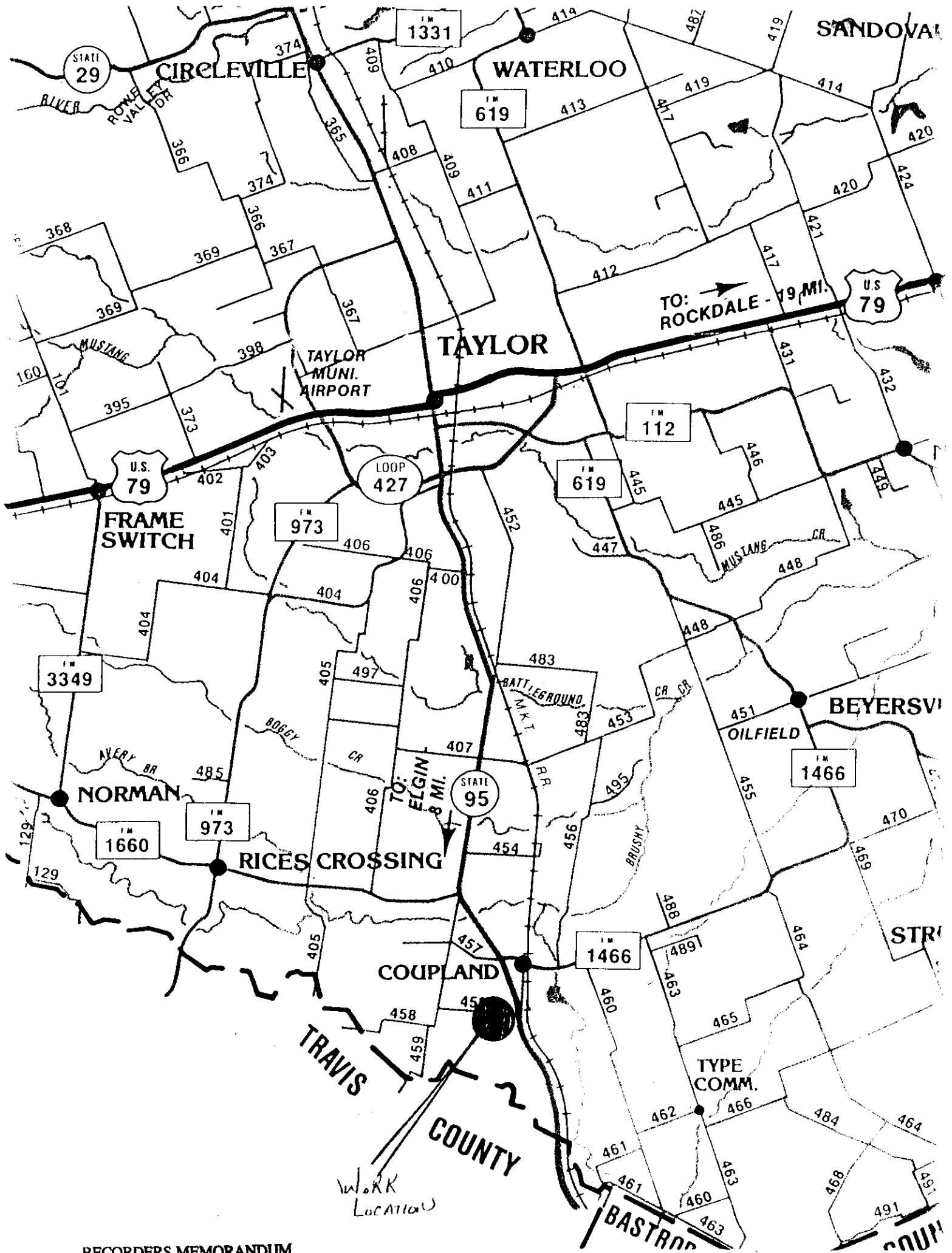
8-27-99

ROW + Bore Bore

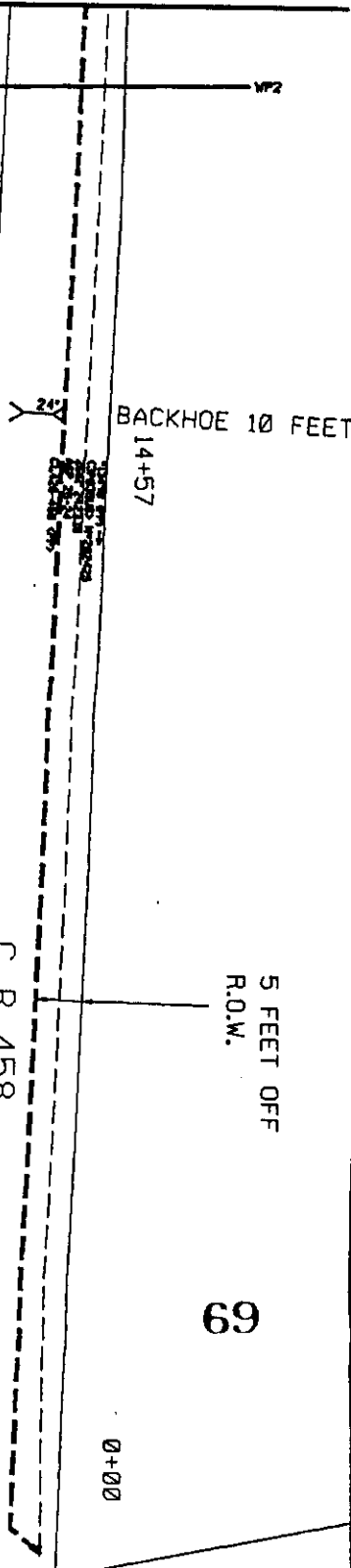
R.I.

RECORDERS MEMORANDUM
All or parts of the text on this page was not
clearly legible for satisfactory recordation.

67

**RECORDERS MEMORANDUM**

All or parts of the text on this page was not clearly legible for satisfactory recordation.



RECORDERS MEMORANDUM
All or parts of the text on this page was not
clearly legible for satisfactory recordation.

HWY 95

NOTE AREA—

DATE	01	COUNTY	CLAY	STATE	TX
PROJECT	DIVISION 11200 AREA ECHU-GAR HON. C.D.				
NO.	100	NO.	100	NO.	100
TITLE	TITLE SHEET 1: CONSTRUCTION				
DATE	08/01/99	REV.	08/01/99	SCALE	1"=40'
FILE	11200	NO.	100	NO.	100



All or parts of the text on this page was not clearly legible for satisfactory recordation.

NOTICE OF PROPOSED INSTALLATION

VOL 0106 PAGE 072

UTILITY LINE ON WILLIAMSON COUNTY RIGHT-OF-WAY

TO: Williamson County Unified Road System
1900 Georgetown Inner Loop, Suite B
Georgetown, Texas 78626

DATE: 8/12/99

Formal notice is hereby given that GTE

Company proposes to place a BURIED COMMUNICATIONS

line within the right-of-way of C.R 472 + C.R 450
as follows: (give location, length, general design, etc.)

The line will be constructed and maintained on the road right-of-way as directed by the Williamson County Unified Road System in accordance with governing laws.

Our firm further understands that the County considers proper traffic control measures as those complying with applicable portions of the Texas Manual of Traffic Control Devices required for adoption by the "Transportation Code" (V.C.T.A. CH.251)

The location and description of the proposed line and appurtenances is more fully shown by _____ copies of drawings attached to this notice.

Construction of this line is proposed to begin on or after the 1 day of SEPTEMBER 1999.

APPROVAL

Firm: GTE

This application is hereby approved subject to the following understandings and restrictions.

Authorized Signature

MIKE CROW

Printed Name

Address: 1700 N. AUSTIN AVE.

GEORGETOWN, TEXAS 78626

Phone: 512-869-2234

Fax: 512-869-2291

It is expressly understood that the said County Commissioners' Court does not imply hereby to grant any right, claim, title or easement in or upon this County Road; and it is further understood that in the future, should Williamson County, for any reason, need to work, improve, relocate, widen, increase, add to, decrease, or in any manner change the structure of this road or right-of-way, this line, if affected, will be moved at the direction of the Williamson County Engineer or County Commissioner. This installation work shall not damage any part of the roadway and adequate provisions shall be made to cause a minimum of inconvenience to traffic and adjacent property owners.

APPROVED BY WILLIAMSON COUNTY COMMISSIONERS' COURT

BY: [Signature]
COUNTY ROAD ADMINISTRATOR

RECORDERS MEMORANDUM

All or parts of the text on this page was not clearly legible for satisfactory recordation.

DATE: 8/30/99

received
8-23-99

8-27-99

ROW + Box

R-1

72

NOTICE OF PROPOSED INSTALLATION

UTILITY LINE ON WILLIAMSON COUNTY RIGHT-OF-WAY

TO: Williamson County Unified Road System
1900 Georgetown Inner Loop, Suite B
Georgetown, Texas 78626

DATE: 8-24-99Formal notice is hereby given that GTECompany proposes to place a BURIED COMMUNICATIONSline within the right-of-way of CO. RD. 268
as follows: (give location, length, general design, etc.)

BEGINNING AT STA 18+00 AND PLACING A BURIED COPPER
CABLE TO STA 18+50, CABLE TO BE 4' INSIDE ROW AT 30" DEEP.

The line will be constructed and maintained on the road right-of-way as directed by the Williamson County Unified Road System in accordance with governing laws.

Our firm further understands that the County considers proper traffic control measures as those complying with applicable portions of the Texas Manual of Traffic Control Devices required for adoption by the "Transportation Code" (V.C.T.A. CH.251)

The location and description of the proposed line and appurtenances is more fully shown by 3 copies of drawings attached to this notice.

Construction of this line is proposed to begin on or after the 1 day of SEPT. 1999.APPROVAL

This application is hereby approved subject to the following understandings and restrictions.

It is expressly understood that the said County Commissioners' Court does not imply hereby to grant any right, claim, title or easement in or upon this County Road; and it is further understood that in the future, should Williamson County, for any reason, need to work, improve, relocate, widen, increase, add to, decrease, or in any manner change the structure of this road or right-of-way, this line, if affected, will be moved at the direction of the Williamson County Engineer or County Commissioner. This installation work shall not damage any part of the roadway and adequate provisions shall be made to cause a minimum of inconvenience to traffic and adjacent property owners.

APPROVED BY WILLIAMSON COUNTY COMMISSIONERS' COURT

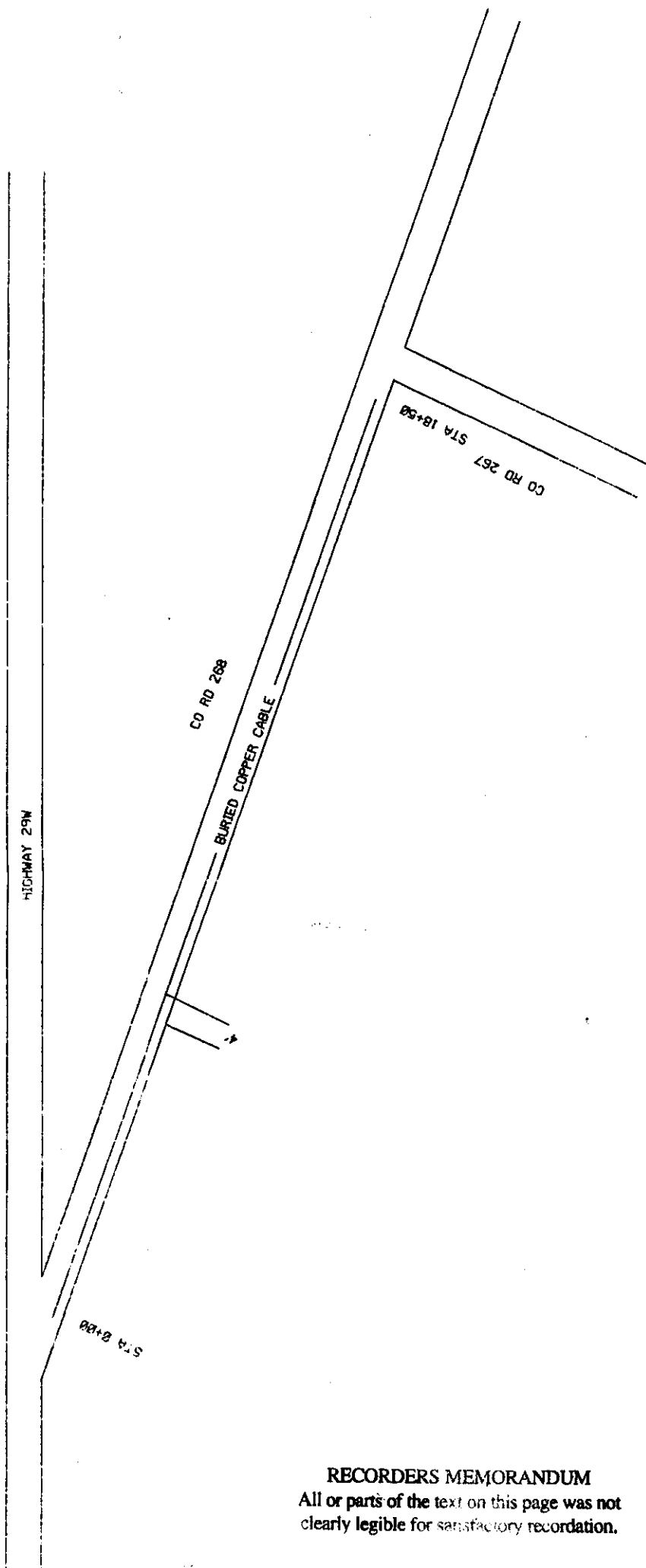
BY: Amy Bey
COUNTY ROAD ADMINISTRATORDATE: 8/30/99Firm: GTE

Mike Crow mk
Authorized Signature

MIKE CROW
Printed Name

Address: 1700 N. AUSTIN AVE.GEORGETOWN, TEXAS 78626Phone: 512-869-2270Fax: 512-869-2291Pt. 28-27-99RowP.J.

74



RECORDERS MEMORANDUM
All or parts of the text on this page was not
clearly legible for satisfactory recordation.

NOTICE OF PROPOSED INSTALLATION

UTILITY LINE ON WILLIAMSON COUNTY RIGHT-OF-WAY

TO: Williamson County Unified Road System
1900 Georgetown Inner Loop, Suite B
Georgetown, Texas 78626

DATE: 8-18-99

Formal notice is hereby given that Northridge Water Supply Corp.

Company proposes to place a 6" and 2" water line

line within the right-of-way of Terrace Dr. And Across Northridge Rd.
as follows: (give location, length, general design, etc.)

30 ft. Across Terrace Dr. with 6" PVC sch 40 and
30 ft. Across Northridge Rd. 2" PVC sch 40 water line
with 6" sch. PVC 40 water pipe

The line will be constructed and maintained on the road right-of-way as directed by the Williamson County Unified Road System in accordance with governing laws.

Our firm further understands that the County considers proper traffic control measures as those complying with applicable portions of the Texas Manual of Traffic Control Devices required for adoption by the "Transportation Code" (V.C.T.A. CH.251)

The location and description of the proposed line and appurtenances is more fully shown by 2 copies of drawings attached to this notice.

Construction of this line is proposed to begin on or after the 19 day of Aug 19 99

APPROVAL

This application is hereby approved subject to the following understandings and restrictions.

It is expressly understood that the said County Commissioners' Court does not imply hereby to grant any right, claim, title or easement in or upon this County Road; and it is further understood that in the future, should Williamson County, for any reason, need to work, improve, relocate, widen, increase, add to, decrease, or in any manner change the structure of this road or right-of-way, this line, if affected, will be moved at the direction of the Williamson County Engineer or County Commissioner. Fax: This installation work shall not damage any part of the roadway and adequate provisions shall be made to cause a minimum of inconvenience to traffic and adjacent property owners.

APPROVED BY WILLIAMSON COUNTY COMMISSIONERS' COURT

BY: [Signature]
COUNTY ROAD ADMINISTRATOR

DATE: 8/26/99

Firm: Northridge WSC

[Signature]
Authorized Signature

Northridge WSC
Printed Name

Address: P.O. Box 2288

Round Rock, TX 78664

Phone: 512-255-1672

Fax: _____

received
8-25-99

76

8-25-99

Cut & Restored

R-1

CONTRACTOR'S LIABILITY AGREEMENT

Nettie Brown
 I, Northridge WSC, Contractor for Northridge WSC
 in Williamson County, Texas do hereby agree to the following schedules and conditions for doing work
 within the right-of-way of Terrace Dr. and Northridge Rd which is a public
 roadway maintained by Williamson County.

1. I will contact the Williamson County Unified Road System at least 48 hours prior to start of construction.
2. All work in the right-of-way will be done between the hours of 8:30 a.m. and 4:30 p.m. on Monday through Friday only.
3. Cuts will be opened for one-half the roadway only, with flagmen on both sides of the work area, allowing one-way traffic through. This type of operation will be held to a minimum and all advance warning signs and barricades shall be as specified in the Texas Manual on Uniform Traffic Control Devices. These cuts will also be filled and entire roadway opened at night and on weekends.
4. Roadside work in ditches alongside the trenched surface may be left opened at night, only if they can be barricaded solidly between open ditch and traveled roadway leaving a minimum 6' of road shoulder between the pavement edge and the barricades. The barricades must be reflectorized and lighted with warning lights and conform to the requirements of the T.M.U.T.C.D. for nighttime use.
5. Any construction area to be maintained from dusk to dawn shall have Type B High Intensity Steady Burn Warning Lights to delineate the traveled way through and around obstructions in a construction or maintenance area. All warning lights shall be installed to a minimum mounting height of 36" to the bottom of the lense.
6. Construction work and road repair on County right-of-way will be done to Williamson County Standards and to the approval of the Williamson County Unified Road System.
7. I will notify the Williamson County Unified Road System and obtain approval prior to any changes from this agreement if required due to soil conditions or other problems.

8-18-99

DATE

Williamson County Unified Road System
 1900 Georgetown Inner Loop, Ste. B
 Georgetown, Texas 78626

SIGNED

Nettie Brown
Northridge WSC Nettie Brown
 CONTRACTOR (PRINT NAME)

ADDRESS

3805 Prairie Ln.

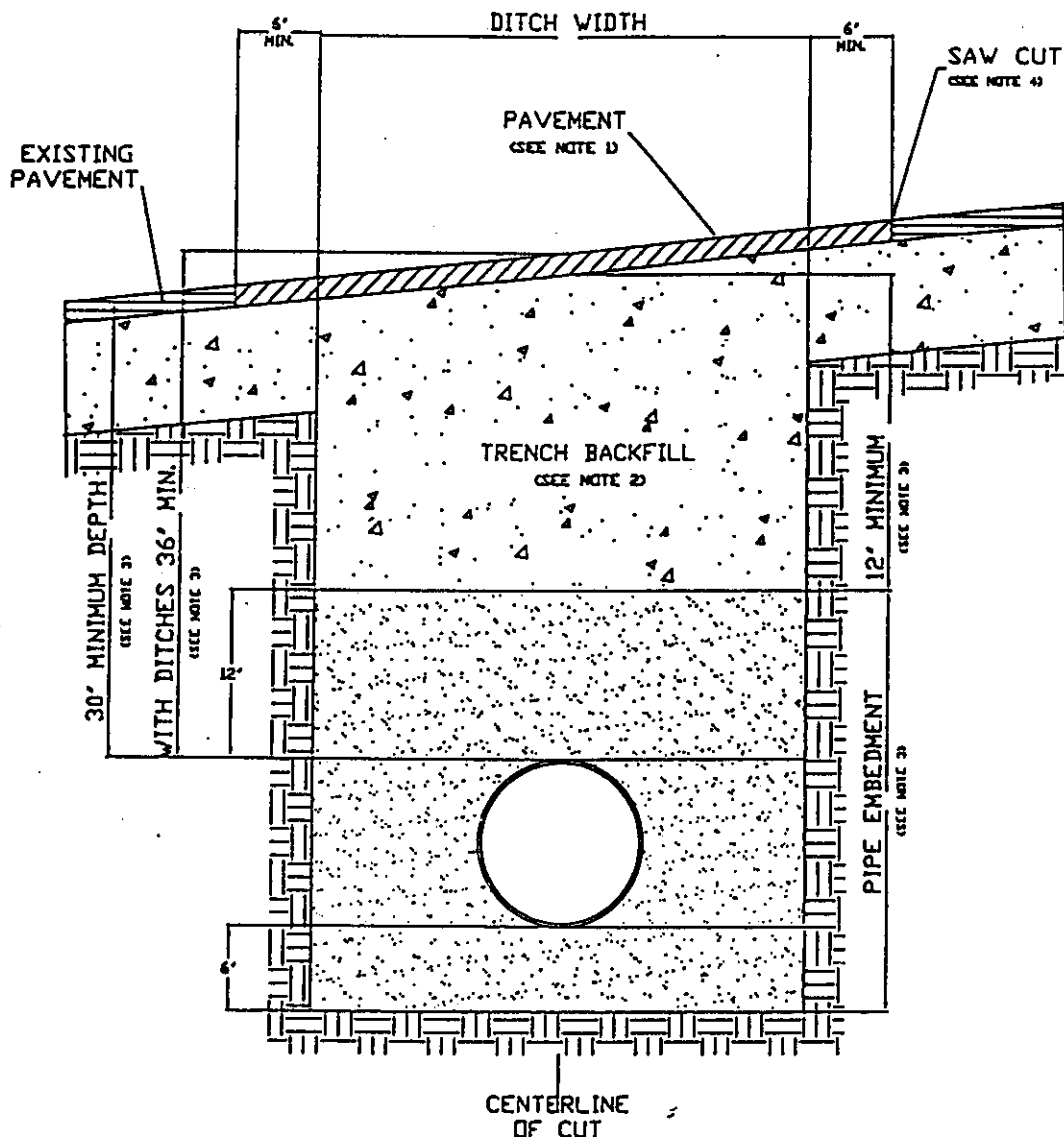
CITY, STATE, ZIP CODE

Austin, Tx. 78728

PHONE

512-255-1672

PERPENDICULAR UTILITY CUT DESIGN IN WILLIAMSON COUNTY R.O.W.

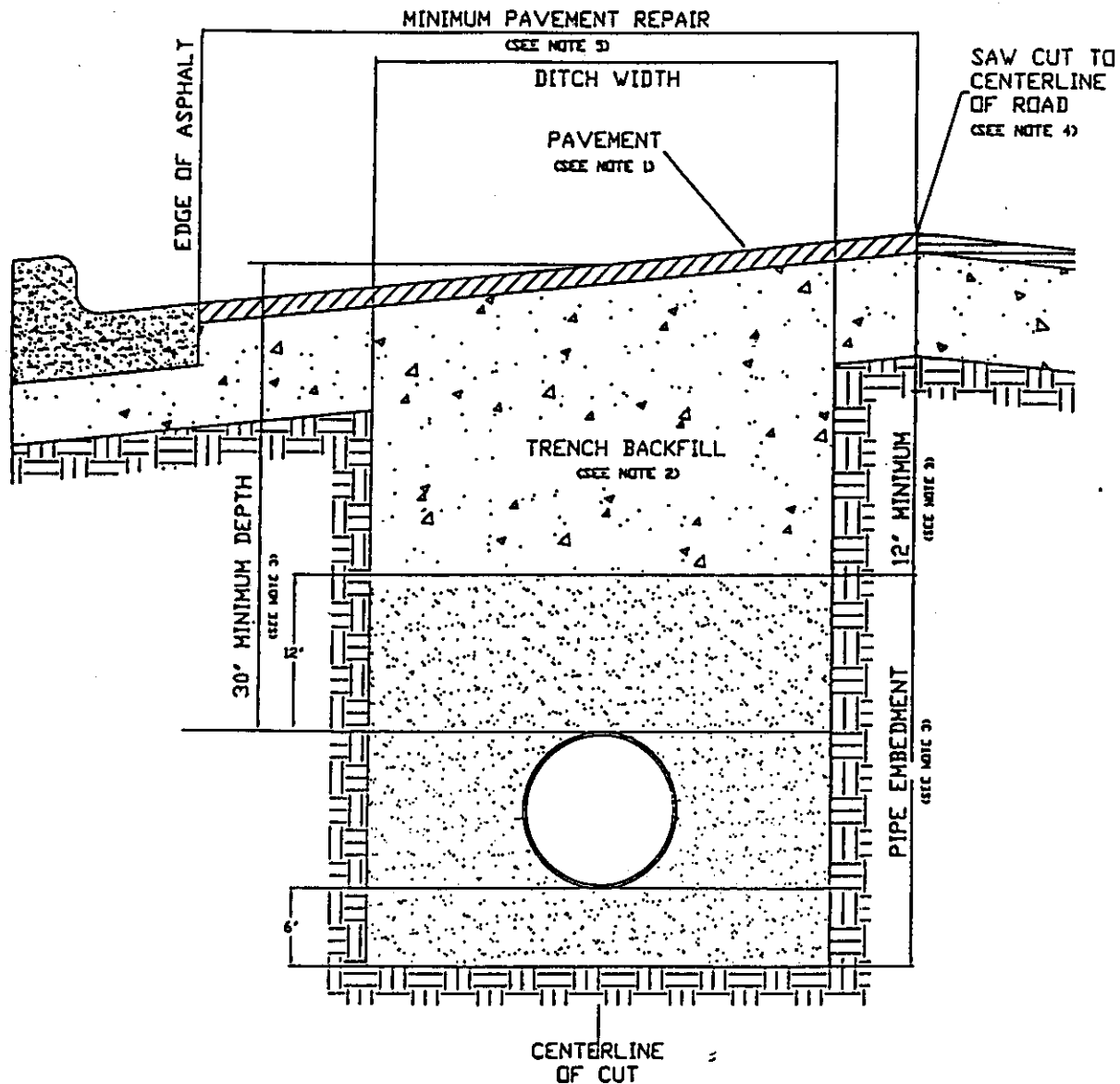


1. Hot mix asphalt 1 1/2" min. thickness. Roll in place to match existing surface, + or - 1/8" tolerance.
2. Trench backfill shall be flexible base, compacted to 95% optimum in 8" layers unless otherwise approved and specified. Flexible base to match existing base thickness or 8 inches, whichever is greater (specifications; TxDOT Item 247, Type A, Grade 2).
3. Pipe embedment (pipe envelope) size and materials shall be as specified elsewhere by utility company and/or its engineers. Pipe depth shall be as specified elsewhere provided that minimum depths are met.
4. Saw cut shall be made prior to ditch cut. If pavement is damaged during cut, a new saw cut shall be made beyond the damaged area and new pavement placed.
5. Where roadside ditches (bar ditches) are crossed by the utility pipe, minimum depth to the top of the pipe from centerline road elevation will be 36".
6. All pavement repair shall conform to Item 351 Repairing Existing Flexible Pavement Structure as found in the 1993 Texas Department of Transportation Standard Specifications for Construction of Highways, Streets and Bridges.

RECORDERS MEMORANDUM

All or parts of the text on this page was not clearly legible for satisfactory recordation.

PARALLEL UTILITY CUT DESIGN IN WILLIAMSON COUNTY R.O.W.



1. Hot mix asphalt to match existing HMAC thickness or 2" minimum, whichever is greater. Roll in place to match existing surface, + or - 1/8" tolerance.
2. Trench backfill shall be flexible base, compacted to 95% optimum in 8" layers unless otherwise approved and specified. Flexible base to match existing base thickness or 8", whichever is greater (Specifications: TxDOT Item 247, Type A, Grade 2).
3. Pipe embedment (pipe envelope) size and materials shall be as specified elsewhere by the utility company and/or its engineers. Pipe depth shall be as specified elsewhere provided that minimum depths are met.
4. Saw cut shall be made prior to ditch cut. If pavement is damaged during cut, a new saw cut shall be made beyond the damaged area and new pavement placed.
5. Damage beyond the centerline requires repair over entire roadway width.
6. All pavement repair shall conform to Item 351 Repairing Existing Flexible Pavement Structure as found in the 1993 Texas Department of Transportation Standard Specifications for Construction of Highways, Streets and Bridges.

Northridge WSC - 8/18/99
 % Nettie Brown
 512-255-1672

Both cuts bedded in
 sand & backfilled &
 Bedded with gravel

Water Line on Terrace
 Broken —
 And Leaking
 Had to be Replaced

Northridge Rd

Terrace Dr.
 Ditch width 12" V
 30 ft. across
 Depth 48"

30 ft. across
 Depth 48"

future
 water line to connect to
 Austin water
 (Northridge Rd)
 Ditch width 12"

Terrace Dr.

NOTICE OF PROPOSED INSTALLATION
UTILITY LINE ON WILLIAMSON COUNTY RIGHT-OF-WAY

VOL 0106 PAGE 081

TO: Williamson County Unified Road System
1900 Georgetown Inner Loop, Suite B
Georgetown, Texas 78626

DATE: 8-11-99

Formal notice is hereby given that SOUTHWESTERN BELL TELEPHONE

Company proposes to ~~place~~ DIG SPICE PIT

line within the right-of-way of ALOE VERA CV.
as follows: (give location, length, general design, etc.)

DIG SPICE PIT IN ALOE VERA CV.
DIG SPLKE PIT IN ALOE VERA TR.
AS MARKED ON PLOT

The line will be constructed and maintained on the road right-of-way as directed by the Williamson County Unified Road System in accordance with governing laws.

Our firm further understands that the County considers proper traffic control measures as those complying with applicable portions of the Texas Manual of Traffic Control Devices required for adoption by the "Transportation Code" (V.C.T.A. CH.251)

The location and description of the proposed line and appurtenances is more fully shown by _____ copies of drawings attached to this notice.

Construction of this line is proposed to begin on or after the 11 day of AUGUST 1999.

APPROVAL

This application is hereby approved subject to the following understandings and restrictions.

It is expressly understood that the said County Commissioners' Court does not imply hereby to grant any right, claim, title or easement in or upon this County Road; and it is further understood that in the future, should Williamson County, for any reason, need to work, improve, relocate, widen, increase, add to, decrease, or in any manner change the structure of this road or right-of-way, this line, if affected, will be moved at the direction of the Williamson County Engineer or County Commissioner. This installation work shall not damage any part of the roadway and adequate provisions shall be made to cause a minimum of inconvenience to traffic and adjacent property owners.

APPROVED BY WILLIAMSON COUNTY COMMISSIONERS' COURT

BY: [Signature]
COUNTY ROAD ADMINISTRATOR

DATE: 8/25/99

Firm: SOUTHWESTERN BELL TELEPHONE

D.H. SHULTZ
Authorized Signature

D.H. SHULTZ
Printed Name

Address: 1616 GUADALUPE

Rm 406

AUSTIN TX

Phone: (512) 820-5201

Fax: (512) 820-3305

4683061

RECEIVED AUG 25 1999

8-25-99

81

Cut & Restore

R.J.

SP	PLAC	ANTV-50	45C	50	55	60	65	70	75	80	85	90	95	100
1	2	3	4	5	6	7	8	9	10	11	12	13	14	15

ASSIGNED PAIR FILL	DEF. PRG.
CABLE READING	DEF. PRG.
1171 800-800	0
1171 700-700	0

SP	PLAC	ANTV-50	45C	50	55	60	65	70	75	80	85	90	95	100
1	2	3	4	5	6	7	8	9	10	11	12	13	14	15

SP	PLAC	ANTV-50	45C	50	55	60	65	70	75	80	85	90	95	100
1	2	3	4	5	6	7	8	9	10	11	12	13	14	15

ASSIGNED PAIR FILL	DEF. PRG.
CABLE READING	DEF. PRG.
1171 800-800	0
1171 700-700	0

**NOTICE OF PROPOSED INSTALLATION
UTILITY LINE ON WILLIAMSON COUNTY RIGHT-OF-WAY**

TO: Williamson County Unified Road System
1900 Georgetown Inner Loop, Suite B
Georgetown, Texas 78626

DATE: 8/24/99

Formal notice is hereby given that TIME WARNER CABLE

Company proposes to place a NEW 900 CABLE TV POWER Supply

line within the right-of-way of CNR OF: LIBERTY WALK / AVARANCHE WAY
as follows: (give location, length, general design, etc.)

The line will be constructed and maintained on the road right-of-way as directed by the Williamson County Unified Road System in accordance with governing laws.

Our firm further understands that the County considers proper traffic control measures as those complying with applicable portions of the Texas Manual of Traffic Control Devices required for adoption by the "Transportation Code" (V.C.T.A. CH.251)

The location and description of the proposed line and appurtenances is more fully shown by 3 copies of drawings attached to this notice.

Construction of this line is proposed to begin on or after the 1 day of SEPT. 19 99.

APPROVAL

This application is hereby approved subject to the following understandings and restrictions.

It is expressly understood that the said County Commissioners' Court does not imply hereby to grant any right, claim, title or easement in or upon this County Road; and it is further understood that in the future, should Williamson County, for any reason, need to work, improve, relocate, widen, increase, add to, decrease, or in any manner change the structure of this road or right-of-way, this line, if affected, will be moved at the direction of the Williamson County Engineer or County Commissioner. This installation work shall not damage any part of the roadway and adequate provisions shall be made to cause a minimum of inconvenience to traffic and adjacent property owners.

APPROVED BY WILLIAMSON COUNTY COMMISSIONERS' COURT

BY: [Signature]
COUNTY ROAD ADMINISTRATOR

DATE: 8/25/99

RECORDERS MEMORANDUM
All or parts of the text on this page was not
clearly legible for satisfactory recordation.

Firm: TIME WARNER CABLE

[Signature]
Authorized Signature

ANDRES CERDA JR
Printed Name

Address: 12012 N. Mopac Expy
AUSTIN, TX. 78758

Phone: (512) 485-6771

Fax: (512) 485-4092

received
8-25-99

Pd. 3

8-26-99

83

[Signature]

CONTRACTOR'S LIABILITY AGREEMENT

I, SCOTTY REYNOLDS ELEC. Contractor for TIME WARNER CABLE
in Williamson County, Texas do hereby agree to the following schedules and conditions for doing work
within the right-of-way of CRAV. OF LIBERTY WALK / ADA RANCH WAY which is a public
roadway maintained by Williamson County.

1. I will contact the Williamson County Unified Road System at least 48 hours prior to start of construction.
2. All work in the right-of-way will be done between the hours of 8:30 a.m. and 4:30 p.m. on Monday through Friday only.
3. Cuts will be opened for one-half the roadway only, with flagmen on both sides of the work area, allowing one-way traffic through. This type of operation will be held to a minimum and all advance warning signs and barricades shall be as specified in the Texas Manual on Uniform Traffic Control Devices. These cuts will also be filled and entire roadway opened at night and on weekends.
4. Roadside work in ditches alongside the trenched surface may be left opened at night, only if they can be barricaded solidly between open ditch and traveled roadway leaving a minimum 6' of road shoulder between the pavement edge and the barricades. The barricades must be reflectorized and lighted with warning lights and conform to the requirements of the T.M.U.T.C.D. for nighttime use.
5. Any construction area to be maintained from dusk to dawn shall have Type B High Intensity Steady Burn Warning Lights to delineate the traveled way through and around obstructions in a construction or maintenance area. All warning lights shall be installed to a minimum mounting height of 36" to the bottom of the lense.
6. Construction work and road repair on County right-of-way will be done to Williamson County Standards and to the approval of the Williamson County Unified Road System.
7. I will notify the Williamson County Unified Road System and obtain approval prior to any changes from this agreement if required due to soil conditions or other problems.

8/24/99
DATE

Williamson County Unified Road System
1900 Georgetown Inner Loop, Ste. B
Georgetown, Texas 78626

SCOTTY REYNOLDS
SIGNED

SCOTTY REYNOLDS
CONTRACTOR (PRINT NAME)

4002 WHEELER BRANCH TR.
ADDRESS

AUSTIN TX 78749
CITY, STATE, ZIP CODE

512-326-1616
PHONE

RECORDERS MEMORANDUM
All or parts of the text on this page was not
clearly legible for satisfactory recordation.

REQUIREMENTS FOR WILLIAMSON COUNTY UTILITIES INSTALLATION PERMIT

1. Complete "Notice of Proposed Installation Utility Line on Williamson County Right-of-Way", including describing the location and showing the sketch and details on the application.
2. Submit two (2) sets of the application with plans locating bore or cut along with detailed specifications including repair/restoration.
3. All work shall be in compliance with Williamson County Specifications.
4. A performance bond in the amount of \$500 minimum, executed by a surety company or surety companies authorized to execute surety bonds under and in accordance with the laws of the State of Texas. Exact amount of the bond to be determined by Williamson County depending on the extent of the project.
5. Traffic handling plans, in compliance with the Texas Manual on Uniform Traffic Control Devices, shall be submitted with application.
6. Contractor shall file a "Contractor's Liability Agreement" prior to issuance of permit (attached).
7. Franchised utilities (City of Austin, Southern Union Gas, Southwestern Bell, etc.) are not required to provide a bond or pay a permit fee if they do the work with their own work forces. Contractors will pay a fee of \$120.00.
8. Contractor shall notify the Williamson County Unified Road System at least 48 hours prior to start of construction at (512) 930-3330.
9. If there are any questions, contact the Williamson County Unified Road System at (512) 930-3330.

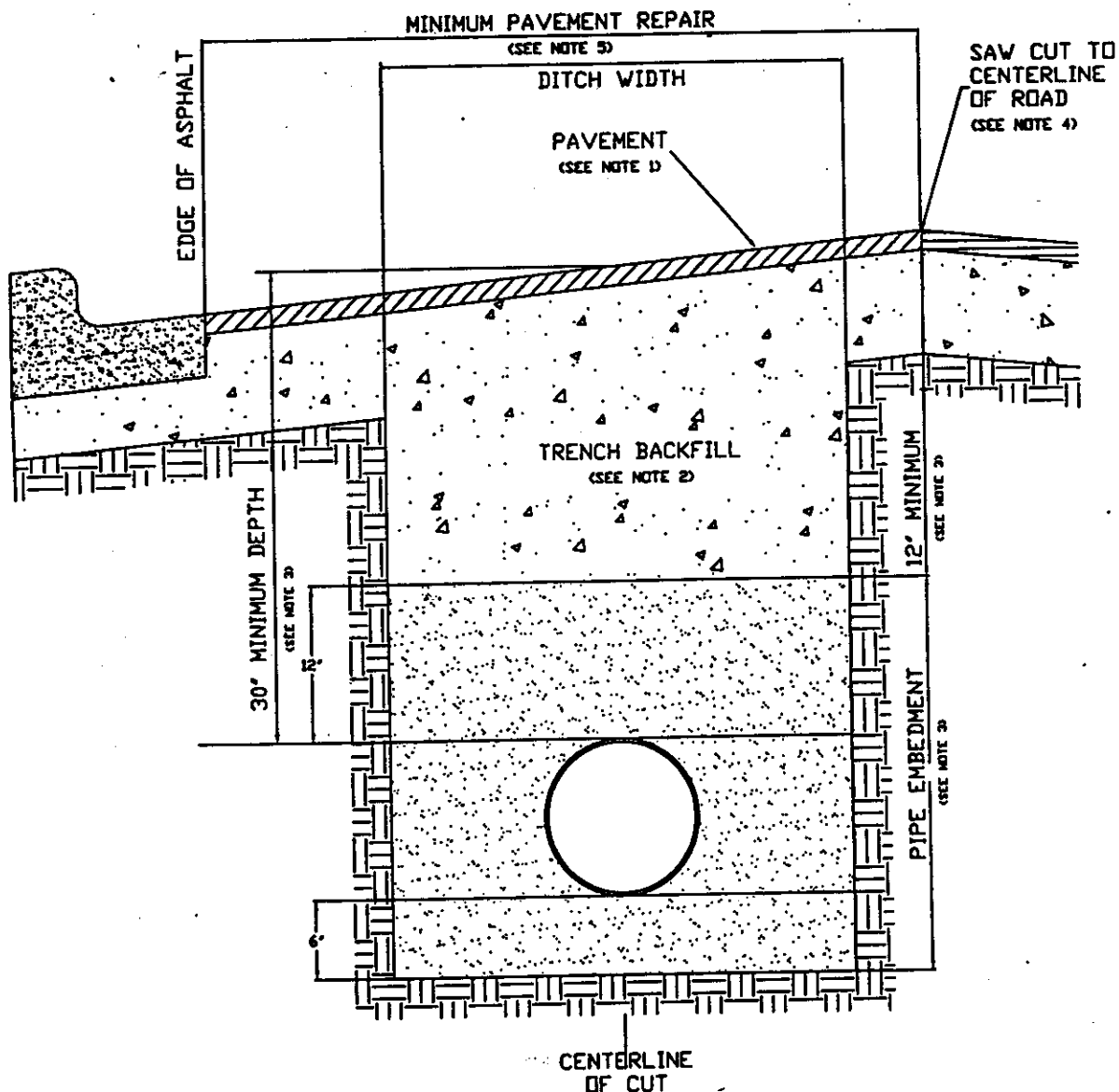
WILLIAMSON COUNTY UNIFIED ROAD SYSTEM

1900 Georgetown Inner Loop, Suite B

Georgetown, Texas 78626

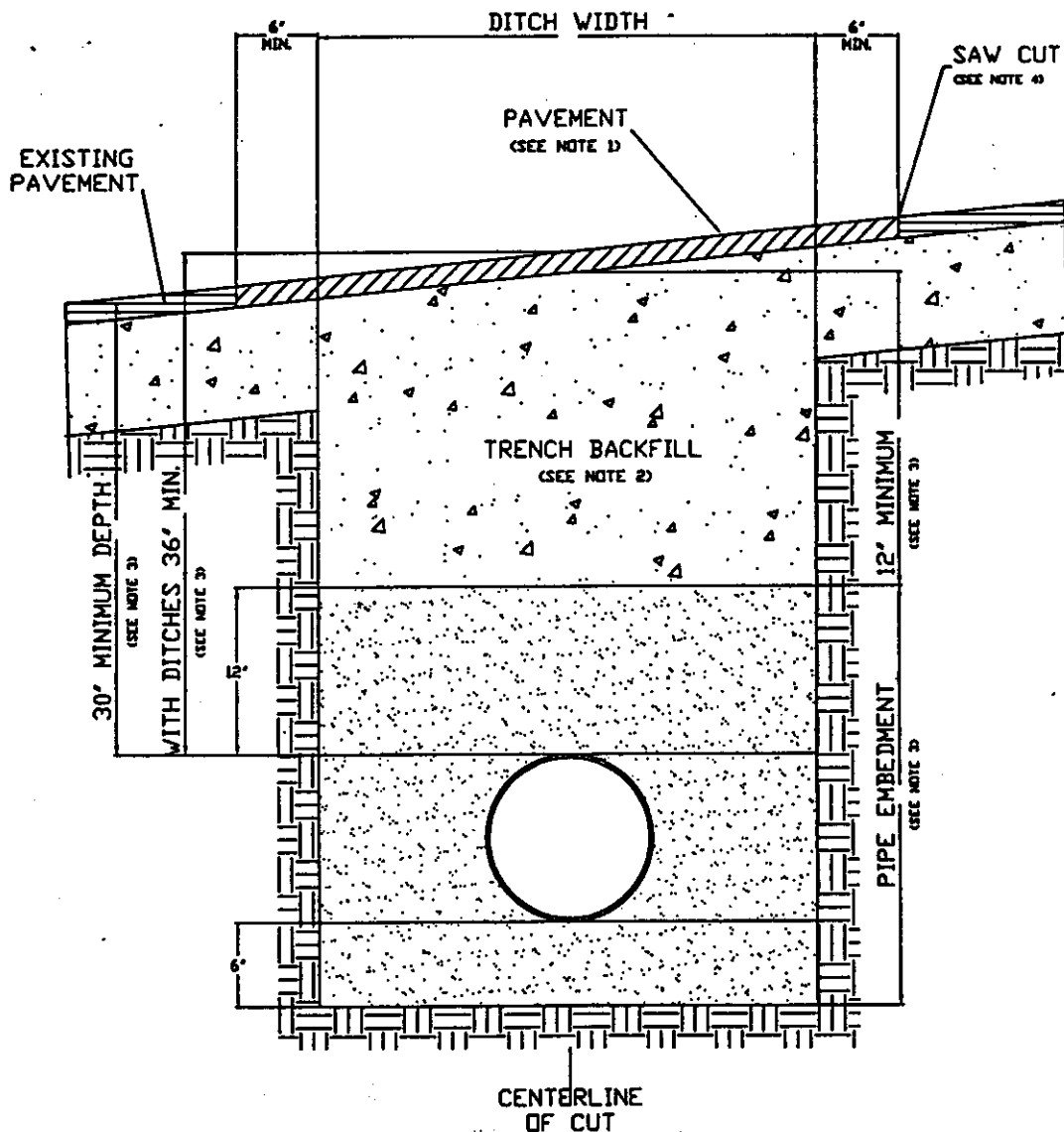
(512) 930-3330

PARALLEL UTILITY CUT DESIGN IN WILLIAMSON COUNTY R.O.W.

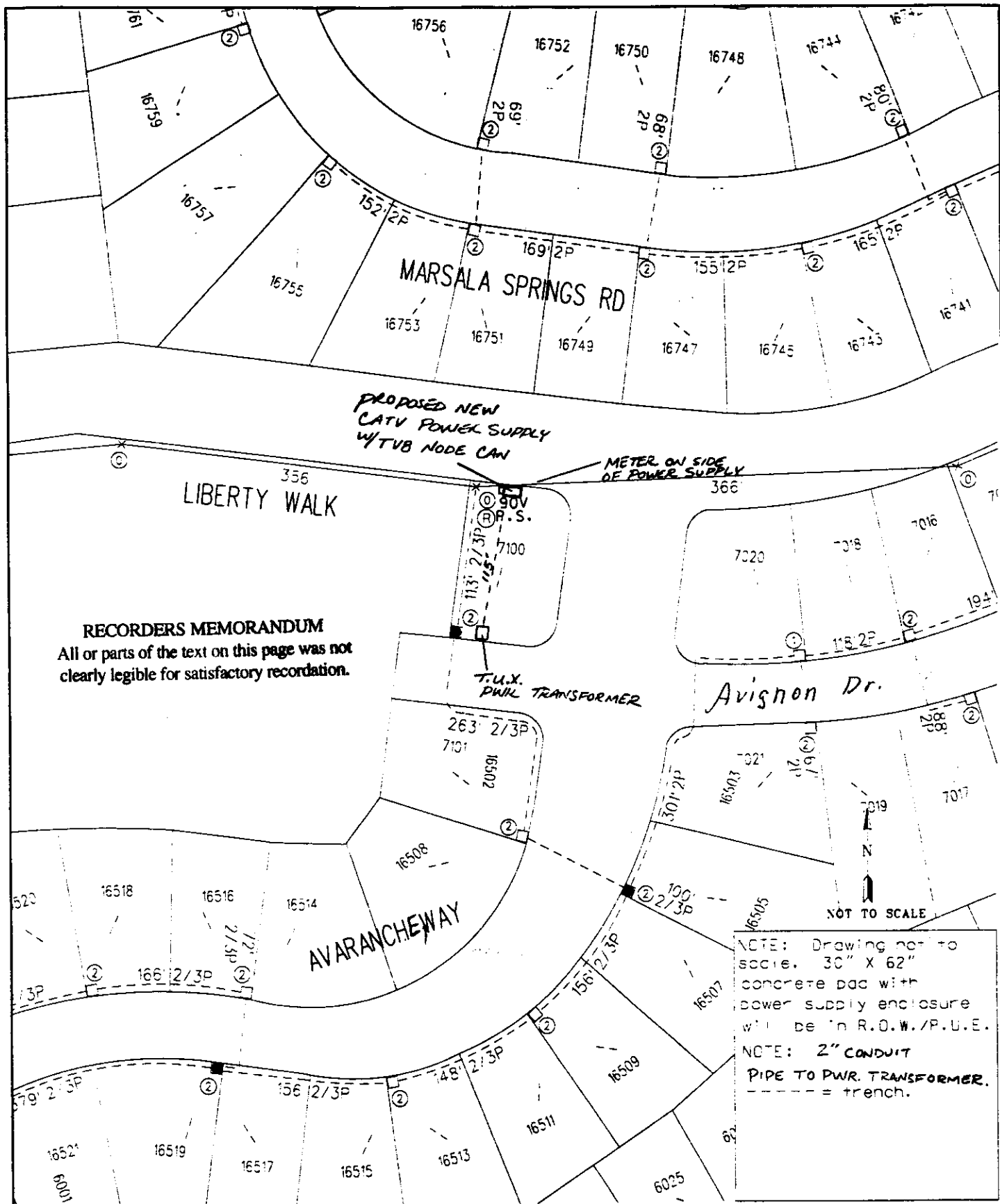


1. Hot mix asphalt to match existing HMAC thickness or 2" minimum, whichever is greater. Roll in place to match existing surface, + or - 1/8" tolerance.
2. Trench backfill shall be flexible base, compacted to 95% optimum in 8" layers unless otherwise approved and specified. Flexible base to match existing base thickness or 8", whichever is greater (Specifications: TxDOT Item 247, Type A, Grade 2).
3. Pipe embedment (pipe envelope) size and materials shall be as specified elsewhere by the utility company and/or its engineers. Pipe depth shall be as specified elsewhere provided that minimum depths are met.
4. Saw cut shall be made prior to ditch cut. If pavement is damaged during cut, a new saw cut shall be made beyond the damaged area and new pavement placed.
5. Damage beyond the centerline requires repair over entire roadway width.
6. All pavement repair shall conform to Item 351 Repairing Existing Flexible Pavement Structure as found in the 1993 Texas Department of Transportation Standard Specifications for Construction of Highways, Streets and Bridges.

PERPENDICULAR UTILITY CUT DESIGN IN WILLIAMSON COUNTY R.O.W.



1. Hot mix asphalt 1 1/2" min. thickness. Roll in place to match existing surface, + or - 1/8" tolerance.
2. Trench backfill shall be flexible base, compacted to 95% optimum in 8" layers unless otherwise approved and specified. Flexible base to match existing base thickness or 8 inches, whichever is greater (specifications; TxDOT Item 247, Type A, Grade 2).
3. Pipe embedment (pipe envelope) size and materials shall be as specified elsewhere by utility company and/or its engineers. Pipe depth shall be as specified elsewhere provided that minimum depths are met.
4. Saw cut shall be made prior to ditch cut. If pavement is damaged during cut, a new saw cut shall be made beyond the damaged area and new pavement placed.
5. Where roadside ditches (bar ditches) are crossed by the utility pipe, minimum depth to the top of the pipe from centerline road elevation will be 36".
6. All pavement repair shall conform to Item 351 Repairing Existing Flexible Pavement Structure as found in the 1993 Texas Department of Transportation Standard Specifications for Construction of Highways, Streets and Bridges.



TIME WARNER
CABLE
12012 N. MOPAC EXPRESSWAY
AUSTIN, TEXAS 78768

SUBMIT TO: Permit Dept.
CITY/CNTY: AUSTIN
POWER CO.: AL&P Eng. Dept.

NODE NO.: NDR47
P.S. NO.:
MAP PAGE: MJ-423
ADDRESS:
ADDRESS:
DRAWING: A105.DGN

88

CONTACT: Andy Cerda 512-485-6100 x6771 PGR.896-3043

Consent Agenda

The Consent Agenda includes non-controversial and routine items that the Court may act on with one single vote. The Judge or a Commissioner may pull any item from the Consent Agenda in order that the court discuss and act upon it individually as part of the Regular Agenda.
(Items 5-20)

AGENDA ITEM # 5**AUGUST 31, 1999**Consider approving a line item transfer for Unified Road System:

from:	0200-0210-005400	Bridges	\$60,000.00
to:	0200-0210-003550	Asphalt	60,000.00

Moved: Commissioner Hays

Seconded: Commissioner Heiligenstein

Motion: To approve a line item transfer for Unified Road System:

from:	0200-0210-005400	Bridges	\$60,000.00
to:	0200-0210-003550	Asphalt	60,000.00

Vote: Motion carried 5 - 0

< Clerk copy here >

ORDER APPROVING A LINE ITEM TRANSFER FORUNIFIED ROAD SYSTEM0210**FUND****DEPARTMENT****SIGNATURE**

WHEREAS, The Williamson County Commissioners Court has carefully studied the public necessity of transferring funds from one line item to another within the above mentioned department's budget; and WHEREAS, The Williamson County Commissioners Court, due to unforeseeable circumstances, did not appropriate sufficient funds in the proper line items when adopting the current county budget; and

WHEREAS, on the 31ST day of AUGUST, 1999, a motion made by Commissioner Hays and duly seconded by Commissioner Heiligenstein the motion carried by a vote of 5 votes for, 0 votes against.

THEREFORE, BE IT ORDERED THAT THE 1999 FISCAL YEAR WILLIAMSON COUNTY BUDGET BE AMENDED AND THE FOLLOWING AMOUNT(S) BE TRANSFERRED FROM THE FOLLOWING LINE ITEMS INTO THE NEEDED LINE ITEMS:


FUNDS TO BE REMOVED FROM THE FOLLOWING LINE ITEMS:

LINE ITEM #	DESCRIPTION	AMOUNT
0200-0210-005400	BRIDGES	\$ 60,000.00


FUNDS TO BE INCREASED IN THE FOLLOWING LINE ITEMS:

LINE ITEM #	DESCRIPTION	AMOUNT
0200-0210-003550	ASPHALT	\$ 60,000.00

WHEREUPON, A motion made and seconded, the Williamson County Commissioners Court did authorize the County Judge to sign this Order, the County Clerk was instructed to file a copy of this Order with the existing budget, and to forward a copy of this Order to the County Auditor.

 8-31-99
John C. Doerfler, County Judge

ATTEST:


Nancy Rister, County Clerk