

Consider noting in minutes any off right-of-way work on any county road done by Road and Bridge Unified System.

Moved: Judge Doerfler

Seconded: Commissioner Hays

Motion: To note utility requests in minutes:

City of Austin road cut to repair leaking water service and connect to water line on Pond Springs Road and road cut on Tottenham Court at Stillforest Street;

General Telephone Electronics right-of-way on County Road 330 and **Southwestern Bell Telephone** for right-of-way on County Road 282.

Vote: Motion carried 5 - 0

< Clerk copy here >

WILLIAMSON COUNTY URS

Utility Requests - 08/17/99

Precinct I

A. City of Austin

1. Pond Springs Road - Road cut to repair leaking water service
2. Pond Springs Road - Road cut to connect to water line
3. Tottenham Ct @ Stillforest St. - Road cut

Precinct II

A. SWBT

1. CR 282 - ROW

Precinct III

Precinct IV

A. GTE

1. CR 330 - ROW

*noted 8-17-99
John C. Doerfler*

NOTICE OF PROPOSED INSTALLATION

UTILITY LINE ON WILLIAMSON COUNTY RIGHT-OF-WAY

TO: Williamson County Unified Road System
1900 Georgetown Inner Loop, Suite B
Georgetown, Texas 78626

DATE: August 5, 1999

Formal notice is hereby given that the City of Austin

Company proposes to place a 12" water

line within the right-of-way of Pond Springs Road
as follows: (give location, length, general design, etc.)

Within the R.O.W. of C.R. 186A connecting to the existing 24" water line in the intersection of Pond Springs Road and C.R. 186A. Only the pavement at the edge of the intersection will be cut.

The line will be constructed and maintained on the road right-of-way as directed by the Williamson County Unified Road System in accordance with governing laws.

Our firm further understands that the County considers proper traffic control measures as those complying with applicable portions of the Texas Manual of Traffic Control Devices required for adoption by the "Transportation Code" (V.C.T.A. CH.251)

The location and description of the proposed line and appurtenances is more fully shown by 2 copies of drawings attached to this notice.

Construction of this line is proposed to begin on or after the 1st day of September 19 99.

APPROVAL

This application is hereby approved subject to the following understandings and restrictions.

It is expressly understood that the said County Commissioners' Court does not imply hereby to grant any right, claim, title or easement in or upon this County Road; and it is further understood that in the future, should Williamson County, for any reason, need to work, improve, relocate, widen, increase, add to, decrease, or in any manner change the structure of this road or right-of-way, this line, if affected, will be moved at the direction of the Williamson County Engineer or County Commissioner.

This installation work shall not damage any part of the roadway and adequate provisions shall be made to cause a minimum of inconvenience to traffic and adjacent property owners.

APPROVED BY WILLIAMSON COUNTY COMMISSIONERS' COURT

BY: [Signature]
COUNTY ROAD ADMINISTRATOR

DATE: 8/11/99

Firm: City of Austin

[Signature]
Authorized Signature

David H. Kemp, P.E.
Printed Name

20 Barton Springs Road
Address:

Suite 20

Austin TX 78704

Phone: (512) 370-3860

Fax: (512) 370-3878

received pt. 1
8-10-99

8-12-99

cut + restore

R.J.

NOTICE OF PROPOSED INSTALLATION

UTILITY LINE ON WILLIAMSON COUNTY RIGHT-OF-WAY

TO: Williamson County Unified Road System
1900 Georgetown Inner Loop, Suite B
Georgetown, Texas 78626

DATE: 07/28/99

Formal notice is hereby given that City of Austin

Company proposes to place a RELAY A BROKEN WATER SERVICE

line within the right-of-way of TOTTENHAM CT @ STILLFOREST ST
as follows: (give location, length, general design, etc.)

A 10X8 STREET CUT WAS MADE ON TOTTENHAM CT.

The line will be constructed and maintained on the road right-of-way as directed by the Williamson County Unified Road System in accordance with governing laws.

Our firm further understands that the County considers proper traffic control measures as those complying with applicable portions of the Texas Manual of Traffic Control Devices required for adoption by the "Transportation Code" (V.C.T.A. CH.251)

The location and description of the proposed line and appurtenances is more fully shown by _____ copies of drawings attached to this notice.

Construction of this line is proposed to begin on or after the 28 day of JULY 19 99.

APPROVAL

This application is hereby approved subject to the following understandings and restrictions.

It is expressly understood that the said County Commissioners' Court does not imply hereby to grant any right, claim, title or easement in or upon this County Road; and it is further understood that in the future, should Williamson County, for any reason, need to work, improve, relocate, widen, increase, add to, decrease, or in any manner change the structure of this road or right-of-way, this line, if affected, will be moved at the direction of the Williamson County Engineer or County Commissioner. This installation work shall not damage any part of the roadway and adequate provisions shall be made to cause a minimum of inconvenience to traffic and adjacent property owners.

APPROVED BY WILLIAMSON COUNTY COMMISSIONERS' COURT

BY: Doug Bengam
COUNTY ROAD ADMINISTRATOR

DATE: 8/16/99

Firm: City of Austin

Authorized Signature

David Juarez

Printed Name

Address: 901 W. Koenig Ln

Austin, Tx. 78756

Phone: 371-4007

Fax: 371-4095

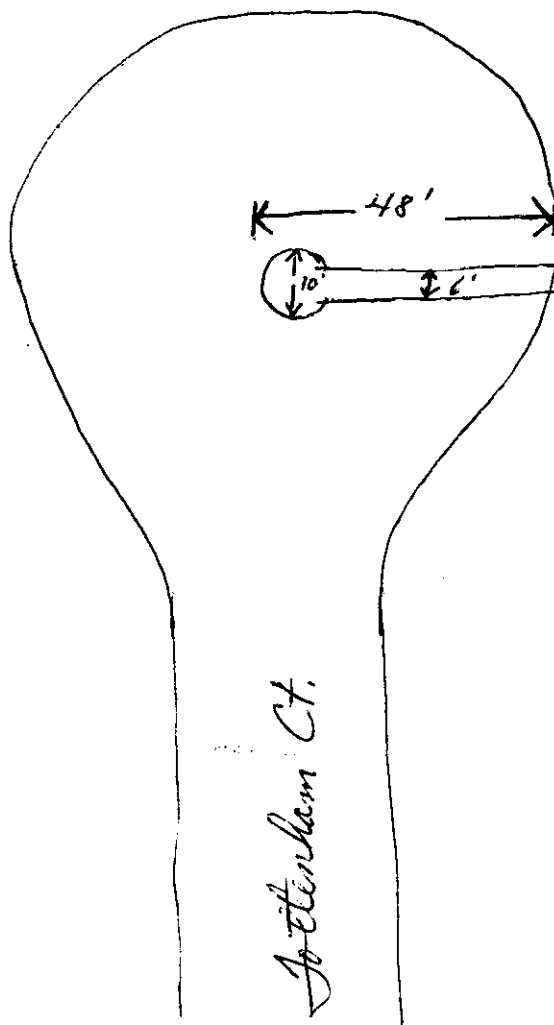
received
8-12-99

Forest North
p. 1

8-12-99

cut & restore

R-1



NOTICE OF PROPOSED INSTALLATION

VOL 0105 PAGE 726

UTILITY LINE ON WILLIAMSON COUNTY RIGHT-OF-WAY

TO: Williamson County Unified Road System
1900 Georgetown Inner Loop, Suite B
Georgetown, Texas 78626

DATE: 07/28/99

Formal notice is hereby given that City of Austin

Company proposes to place a REPAIR A LEAKING WATER SERVICE

line within the right-of-way of POND SPRINGS RD
as follows: (give location, length, general design, etc.)

A 6X2 DRIVEWAY CUT WAS MADE ON POND SPRINGS RD
A 14X12 STREET CUT WAS MADE ON POND SPRINGS RD

The line will be constructed and maintained on the road right-of-way as directed by the Williamson County Unified Road System in accordance with governing laws.

Our firm further understands that the County considers proper traffic control measures as those complying with applicable portions of the Texas Manual of Traffic Control Devices required for adoption by the "Transportation Code" (V.C.T.A. CH.251)

The location and description of the proposed line and appurtenances is more fully shown by _____ copies of drawings attached to this notice.

Construction of this line is proposed to begin on or after the 28 day of JULY 1999.

APPROVAL

This application is hereby approved subject to the following understandings and restrictions.

It is expressly understood that the said County Commissioners' Court does not imply hereby to grant any right, claim, title or easement in or upon this County Road; and it is further understood that in the future, should Williamson County, for any reason, need to work, improve, relocate, widen, increase, add to, decrease, or in any manner change the structure of this road or right-of-way, this line, if affected, will be moved at the direction of the Williamson County Engineer or County Commissioner. This installation work shall not damage any part of the roadway and adequate provisions shall be made to cause a minimum of inconvenience to traffic and adjacent property owners.

APPROVED BY WILLIAMSON COUNTY COMMISSIONERS' COURT

BY: [Signature]
COUNTY ROAD ADMINISTRATOR

DATE: 8/16/99

Firm: City of Austin

Authorized Signature

David Juarez

Printed Name

Address: 901 W. Koenig Ln

Austin, Tx. 78756

Phone: 371-4007

Fax: 371-4095

received
8-12-99

8-12-99

cut & restore

R.I.

NOTICE OF PROPOSED INSTALLATION

VOL 0105 PAGE 727

UTILITY LINE ON WILLIAMSON COUNTY RIGHT-OF-WAY

TO: Williamson County Unified Road System
1900 Georgetown Inner Loop, Suite B
Georgetown, Texas 78626

DATE: 7/28/99

Formal notice is hereby given that GTE

Company proposes to place a BURIED CABLE

line within the right-of-way of CR 330
as follows: (give location, length, general design, etc.)

STARTING EAST SIDE OF DRIVEWAY @ 201 CR330 GOING IN
EASTWARD DIRECTION ON CR330 ON NORTH ROW F/A
DISTANCE OF APPROX 4500' TO THE DRIVEWAY OF
1095 CR330

The line will be constructed and maintained on the road right-of-way as directed by the Williamson County Unified Road System in accordance with governing laws.

Our firm further understands that the County considers proper traffic control measures as those complying with applicable portions of the Texas Manual of Traffic Control Devices required for adoption by the "Transportation Code" (V.C.T.A. CH.251)

The location and description of the proposed line and appurtenances is more fully shown by 3 copies of drawings attached to this notice.

Construction of this line is proposed to begin on or after the AUG day of 20 1999.

APPROVAL

This application is hereby approved subject to the following understandings and restrictions.

It is expressly understood that the said County Commissioners' Court does not imply hereby to grant any right, claim, title or easement in or upon this County Road; and it is further understood that in the future, should Williamson County, for any reason, need to work, improve, relocate, widen, increase, add to, decrease, or in any manner change the structure of this road or right-of-way, this line, if affected, will be moved at the direction of the Williamson County Engineer or County Commissioner. This installation work shall not damage any part of the roadway and adequate provisions shall be made to cause a minimum of inconvenience to traffic and adjacent property owners.

APPROVED BY WILLIAMSON COUNTY COMMISSIONERS' COURT

BY: Greg Ferguson
COUNTY ROAD ADMINISTRATOR

DATE: 8/16/99

Firm: GTE

Billy Sharp
Authorized Signature

9/ Mike Crow
Printed Name

Address: 1700 N. AUSTIN AVE.

GEORGETOWN, TEXAS 78626

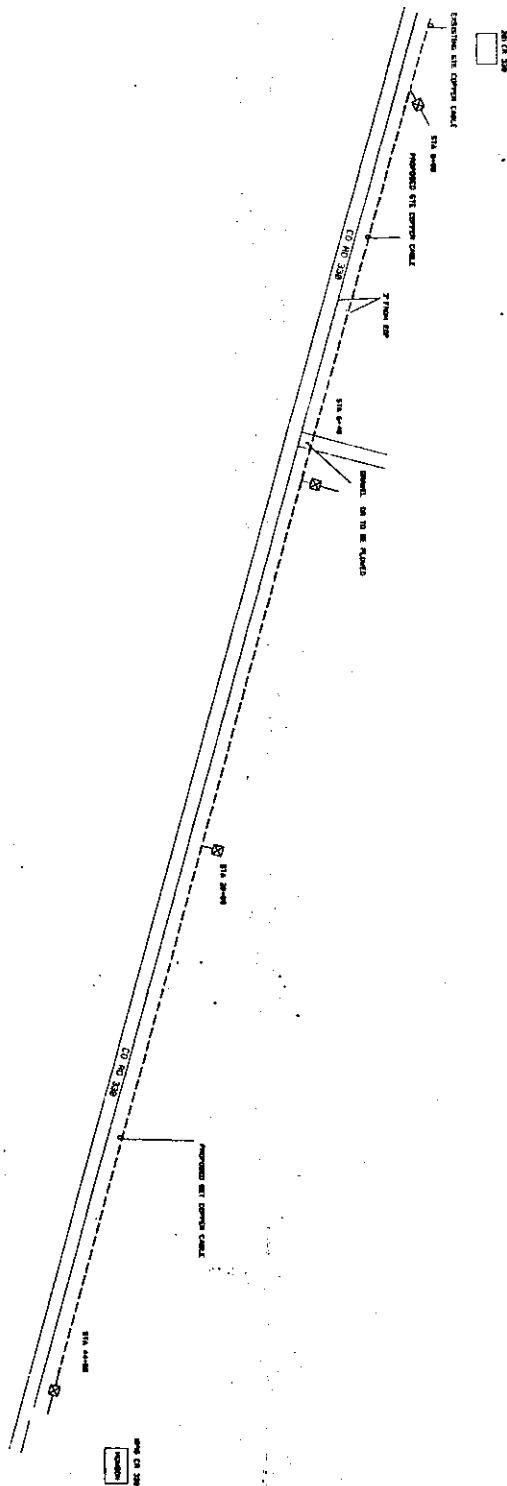
Phone: 512-869-2234

Fax: 512-869-2291

8-12-99

ROW

R.F.



FIELD	SUI	AREA	STATE: TX
DIVISION: HEADQUARTERS		EXTENSION: 5423	IN: CO. 4044
M.C. NO.: 140		NO. 2: 3000000	CONTRACT: NUMBER 1
TITLE: 1		PLAN: 001	DATE: 4/2/72
NO.	PHASE	SEC.	SUB: TAX
DATE: 4/2/72		BY: GALT	CHECK: 11/11/72
FILE	W2	REVENUE	NO. 2
		NO. 3	NO. 4
		NO. 5	NO. 6
		NO. 7	NO. 8
		NO. 9	NO. 10

RECORDERS MEMORANDUM
All or parts of the text on this page was not
clearly legible for satisfactory recordation.

NOTICE OF PROPOSED INSTALLATION

4526281

UTILITY LINE ON WILLIAMSON COUNTY RIGHT-OF-WAY

PLAT 9410

TO: Williamson County Unified Road System
1900 Georgetown Inner Loop, Suite B
Georgetown, Texas 78626

DATE: 08-05-99

Formal notice is hereby given that SOUTHWESTERN BELLCompany proposes to place a BURIED CABLE

line within the right-of-way of C.R. 282
as follows: (give location, length, general design, etc.)

FROM THE INTERSECTION OF F.M. 1869 AND
C.R. 282, ALONG THE WEST SIDE OF C.R. 282,
APPROX. 3,255'

TRENCH DESIGN

SEE ATTACHED PLATS

The line will be constructed and maintained on the road right-of-way as directed by the Williamson County Unified Road System in accordance with governing laws.

Our firm further understands that the County considers proper traffic control measures as those complying with applicable portions of the Texas Manual of Traffic Control Devices required for adoption by the "Transportation Code" (V.C.T.A. CH.251)

The location and description of the proposed line and appurtenances is more fully shown by 3 copies of drawings attached to this notice.

Construction of this line is proposed to begin on or after the 5 day of AUGUST 19 99.

APPROVAL

Firm: SOUTHWESTERN BELL

This application is hereby approved subject to the following understandings and restrictions.

[Signature]
Authorized Signature

It is expressly understood that the said County Commissioners' Court does not imply hereby to grant any right, claim, title or easement in or upon this County Road; and it is further understood that in the future, should Williamson County, for any reason, need to work, improve, relocate, widen, increase, add to, decrease, or in any manner change the structure of this road or right-of-way, this line, if affected, will be moved at the direction of the Williamson County Engineer or County Commissioner. This installation work shall not damage any part of the roadway and adequate provisions shall be made to cause a minimum of inconvenience to traffic and adjacent property owners.

Printed Name

Address:

TERRY PRINGLE
1616 GUADELUPE #406
AUSTIN, TEXAS 78701
PHONE: 512 870 1223
Phone: FAX: 521 870 3305

Fax:

APPROVED BY WILLIAMSON COUNTY COMMISSIONERS' COURT

BY: [Signature]
COUNTY ROAD ADMINISTRATOR

DATE: 8/16/99

RECORDERS MEMORANDUM

All or parts of the text on this page was not
clearly legible for satisfactory recordation.

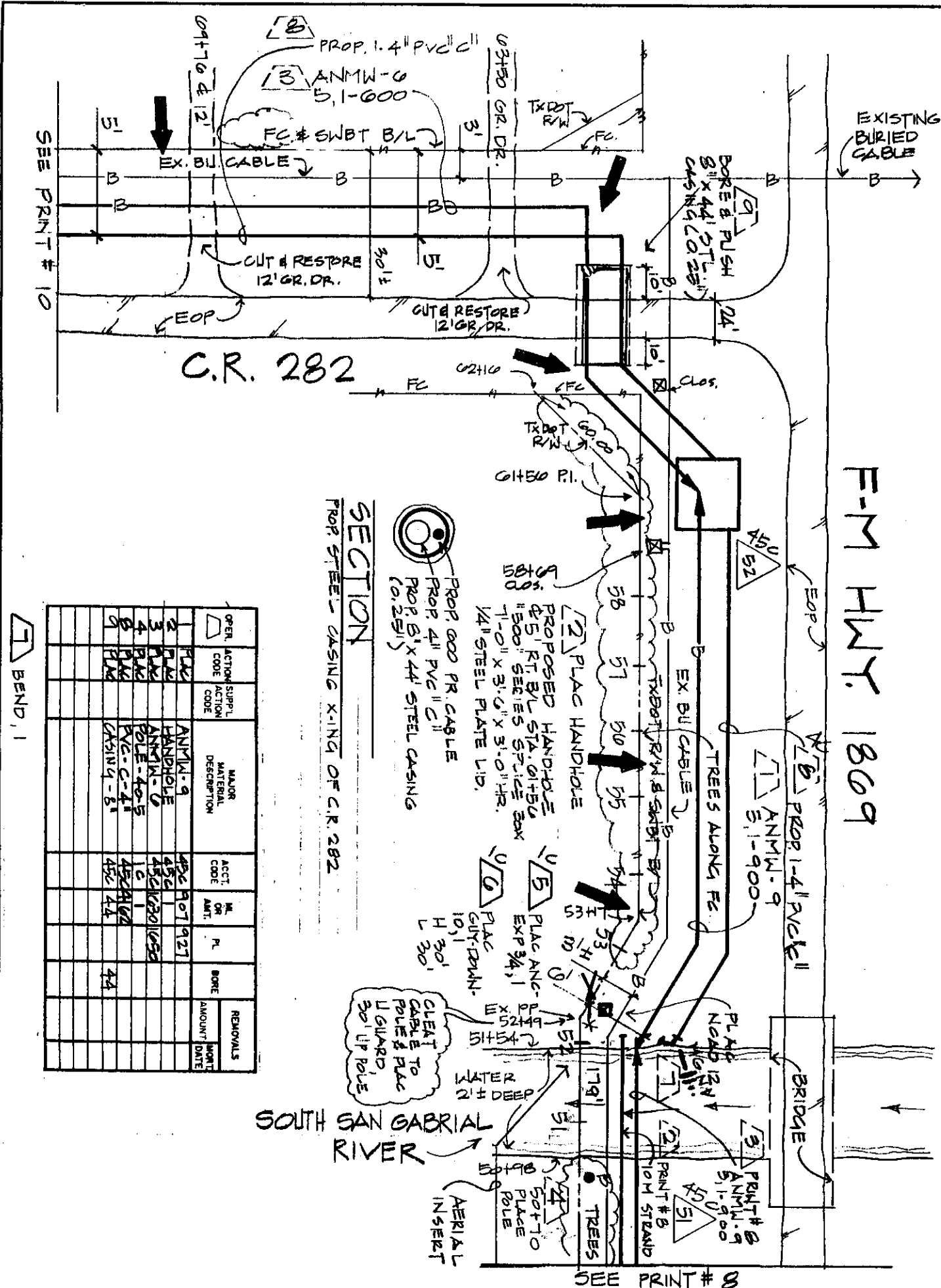
RECEIVED AUG 11 1999 Pct. 2

8-11-99

Row

P.F.

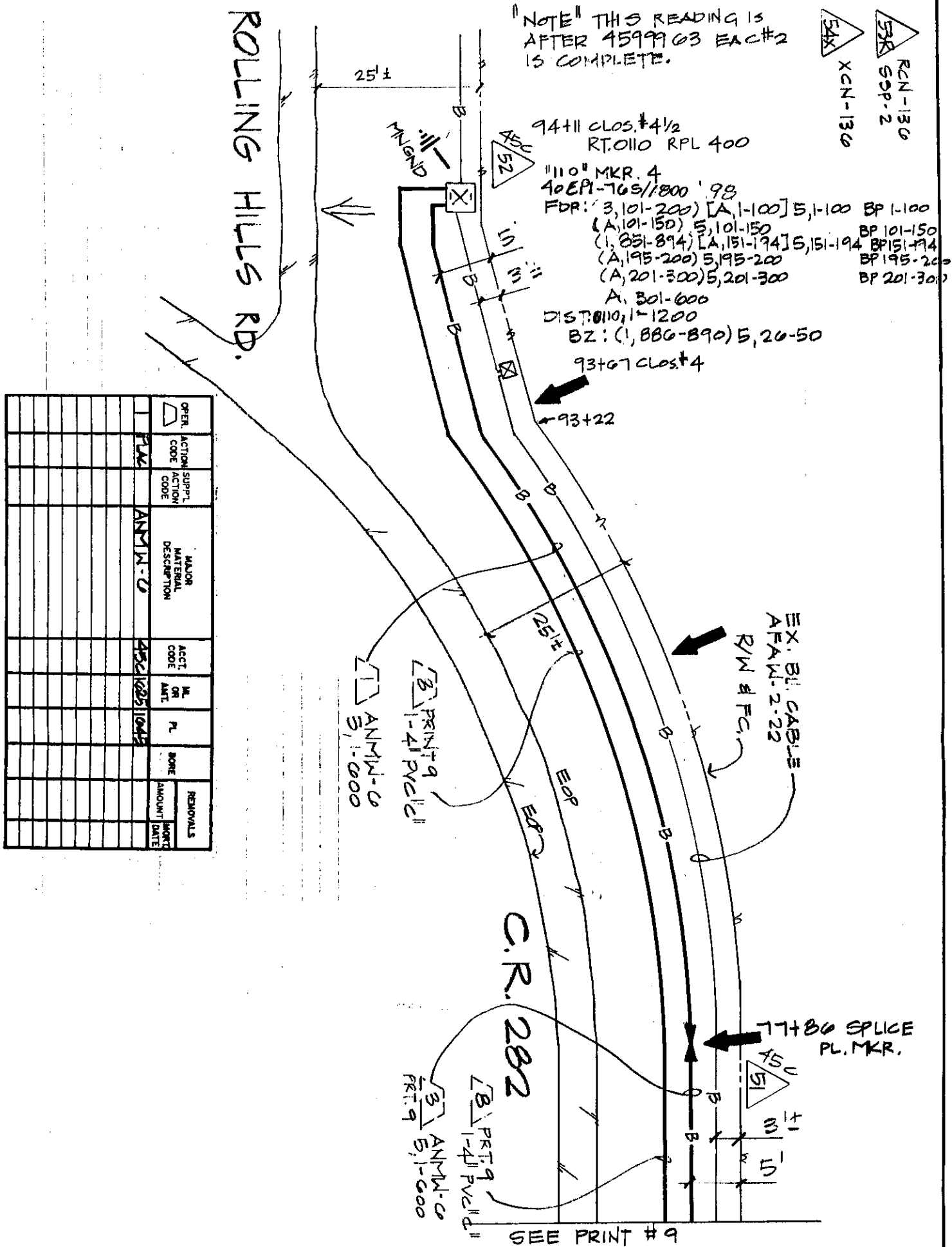
F-M HWT. 1809



OPER. ACTION	SUPPL. ACTION	MAJOR MATERIAL DESCRIPTION	ACT. CODE	MT. AMT.	PL	BORE	REMOVALS
1	2	ANMW-9 HANDHOLE	45C	1	927		
3	4	ANMW-9 POLE-405	45C	1	1050		
5	6	PVC-C-41 CASING-81	45C	44			

BEND, 1

NORTH ARROW		OPERATING RANGE OF JOB STEPS	
LINE	1 TO 9	SPLICE	5 TO 52
MFR 45C			
TRANSMISSION ZONE			
RZ	13	CZ	3102
TAPER CODE 3102			
CAUTION HIGH VOLTAGE			
7.2 KV <input checked="" type="checkbox"/> AERIAL <input type="checkbox"/> BURIED			
SPECIAL CIRCUITS INVOLVED			
<input type="checkbox"/> YES <input checked="" type="checkbox"/> NO			
6205 FORWARDED			
<input type="checkbox"/> YES <input checked="" type="checkbox"/> NO			
PERMIT REQUIRED			
<input checked="" type="checkbox"/> YES <input type="checkbox"/> NO			
POLE CONTACTS			
<input checked="" type="checkbox"/> YES <input type="checkbox"/> NO			
PWR. CO. REC			
NOTES			
ORDER NO. 4520281			
TOT. PLATS PLAT NO. 9			
CO. LIBERTY HILL 1181			
EXCA. AUSTIN NORTH			
TAX DIST. WK-014			
GEO. LOC. XT 4778			
ENGR. GH DRAWN V			
MAP REF.			
REC. REF. 1-5-4			



NORTH ARROW	
OPERATING RANGE OF JOB STEPS	
LINE	TO
SPLICE	TO
MFRG	45c
TRANSMISSION ZONE	
RZ	15 C2
TAPER CODE	(31012)
CAUTION HIGH VOLTAGE	
	AERIAL <input type="checkbox"/> BURIED
	7.2 KV
SPECIAL CIRCUITS INVOLVED	
	<input type="checkbox"/> YES <input checked="" type="checkbox"/> NO
	G203 FORWARDED
	<input type="checkbox"/> YES <input checked="" type="checkbox"/> NO
PERMIT REQUIRED	
	<input checked="" type="checkbox"/> YES <input type="checkbox"/> NO
POLE CONTACTS	
(+)	OR (-) _____
PWR. CO.	PEC
NOTES	
ALL PAIRS RECONNECTED ARE TO BE ENERGIZED TO "0442".	
REC. REF. 45498 G3	
ORDER NO. 4520281	
TOT. PLATS.	PLAT NO. 10
C.O.	AUSTIN "NORTH"
EXCH.	"778" LIBERTY HILL
TAX DIST.	WK-014
GEO. LOC.	XY 477B
ENGR.	GH DRAWN Y
MAP REF.	
REC. REF.	RPL 400 PLS 1

AGENDA ITEM # 5AUGUST 17, 1999Presentation of new Extension Service Agent by Ron Leps.

Ron Leps introduced new 4-H County Extension Agent David Wright.

Consent Agenda

The Consent Agenda includes non-controversial and routine items that the Court may act on with one single vote. The Judge or a Commissioner may pull any item from the Consent Agenda in order that the court discuss and act upon it individually as part of the Regular Agenda.
(Items 6-20)

AGENDA ITEM # 6AUGUST 17, 1999Consider approving a line item transfer for Constable, Precinct #1:

from:	0100-0551-004350	Printed Forms	\$	400.00
to:	0100-0551-004232	Training		400.00

Moved: Commissioner Boatright

Seconded: Commissioner Hays

Motion: To approve a line item transfer for Constable, Precinct #1:

from:	0100-0551-004350	Printed Forms	\$	400.00
to:	0100-0551-004232	Training		400.00

Vote: Motion carried 5 - 0

< Clerk copy here >