

AGENDA ITEM # 4**August 3, 1999**

Consider noting in minutes any off right-of-way work on any county road done by Road and Bridge Unified System.

Moved: Judge Doerfler

Seconded: Commissioner Boatright

Motion: To note in minutes utility requests from:

Chisholm Trail Special Utility District to place a 3/4" waterline in a 4" casing within the right-of-way of County Road 252;

Manville Water Supply Corporation for placement of 1" poly line road cut within the right-of-way of County Road 463;

Southwestern Bell Telephone Company for bore in right-of-way of County Road 181;

Time Warner Cable to place cable on existing poles on County Road 272.

Vote: Motion carried 5 - 0

< Clerk copy here >

WILLIAMSON COUNTY URS

Utility Requests - 08/03/99

Precinct I**Precinct II****A. Time Warner Cable**

1. CR 272 - place cable on existing poles

B. SWBT

1. CR 181 - Bore & ROW

Precinct III**A. Chisholm Trail S.U.D.**

1. CR 252 - Bore

Precinct IV**A. Manville W.S.C.**

1. CR 463 - Road cut

57

noted 8-3-99
John C. Doerfler

DANIEL

NOTICE OF PROPOSED INSTALLATION
UTILITY LINE ON WILLIAMSON COUNTY RIGHT-OF-WAY

TO: Williamson County Unified Road System
1900 Georgetown Inner Loop, Suite B
Georgetown, Texas 78626

DATE: ~~XXXXXX~~ 7/15/99

Formal notice is hereby given that CHISHOLM TRAIL SPECIAL UTILITY DISTRICT
Company proposes to place a 3/4" waterline in a 4" casing
line within the right-of-way of County Road 252
as follows: (give location, length, general design, etc.)

The Districts original waterline is on the North side of CR 252, 20' from the pavement and is buried 30" deep. The width of the pavement is 16'. The road bore will be 36" deep.

Location is 1/4 mile on CR 252 from the interesection of CR 251 & 252
Bulls Eye Excavation will be doing the road bore.

The line will be constructed and maintained on the road right-of-way as directed by the Williamson County Unified Road System in accordance with governing laws.

Our firm further understands that the County considers proper traffic control measures as those complying with applicable portions of the Texas Manual of Traffic Control Devices required for adoption by the "Transportation Code" (V.C.T.A. CH.251)

The location and description of the proposed line and appurtenances is more fully shown by 2 copies of drawings attached to this notice.

Construction of this line is proposed to begin on or after the 20 day of July 19 99.

APPROVAL

This application is hereby approved subject to the following understandings and restrictions.

It is expressly understood that the said County Commissioners' Court does not imply hereby to grant any right, claim, title or easement in or upon this County Road; and it is further understood that in the future, should Williamson County, for any reason, need to work, improve, relocate, widen, increase, add to, decrease, or in any manner change the structure of this road or right-of-way, this line, if affected, will be moved at the direction of the Williamson County Engineer or County Commissioner. This installation work shall not damage any part of the roadway and adequate provisions shall be made to cause a minimum of inconvenience to traffic and adjacent property owners.

APPROVED BY WILLIAMSON COUNTY COMMISSIONERS' COURT

BY: My Bryan
COUNTY ROAD ADMINISTRATOR

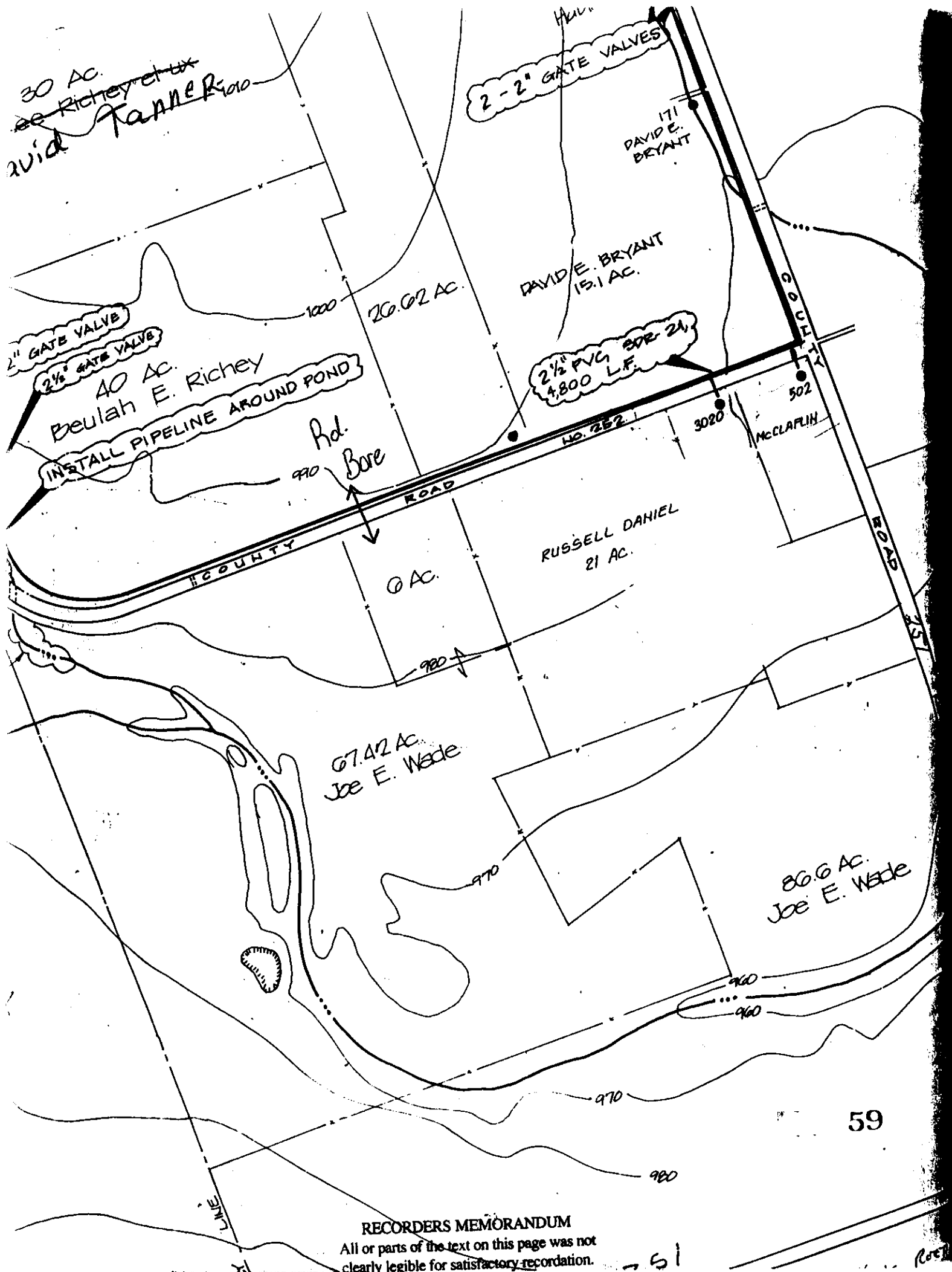
DATE: 7/21/99

Firm: Chisholm Trail S.U.D.
Patricia B. Rodgers
Authorized Signature
Patricia B. Rodgers, General Manager
Printed Name
Address: P O Box 249
Florence, Tx 76527
Phone: 254/793-3103
Fax: 254/793-3100

RECEIVED JUL 20 1999

7-26-99

Bone
R.J.



NOTICE OF PROPOSED INSTALLATION

VOL 0105 PAGE 478

UTILITY LINE ON WILLIAMSON COUNTY RIGHT-OF-WAY

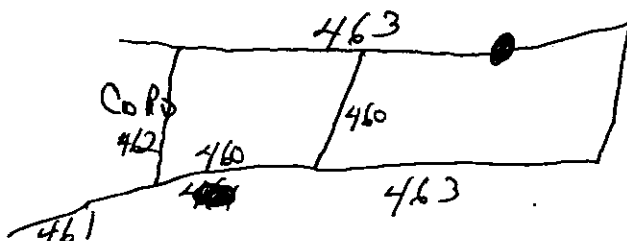
TO: Williamson County Unified Road System
1900 Georgetown Inner Loop, Suite B
Georgetown, Texas 78626

DATE: 7-26-99

Formal notice is hereby given that Manville W.S.C.

Company proposes to place a 1" Poly line ROAD CUT

line within the right-of-way of Co Rd 463
as follows: (give location, length, general design, etc.)



From Intersection of 460 & 463
90 EAST on 463 1/4 mile

The line will be constructed and maintained on the road right-of-way as directed by the Williamson County Unified Road System in accordance with governing laws.

Our firm further understands that the County considers proper traffic control measures as those complying with applicable portions of the Texas Manual of Traffic Control Devices required for adoption by the "Transportation Code" (V.C.T.A. CH.251)

The location and description of the proposed line and appurtenances is more fully shown by 2 copies of drawings attached to this notice.

Construction of this line is proposed to begin on or after the 26th day of July 1999.

APPROVAL

This application is hereby approved subject to the following understandings and restrictions.

It is expressly understood that the said County Commissioners' Court does not imply hereby to grant any right, claim, title or easement in or upon this County Road; and it is further understood that in the future, should Williamson County, for any reason, need to work, improve, relocate, widen, increase, add to, decrease, or in any manner change the structure of this road or right-of-way, this line, if affected, will be moved at the direction of the Williamson County Engineer or County Commissioner. This installation work shall not damage any part of the roadway and adequate provisions shall be made to cause a minimum of inconvenience to traffic and adjacent property owners.

APPROVED BY WILLIAMSON COUNTY COMMISSIONERS' COURT

BY: [Signature]
COUNTY ROAD ADMINISTRATOR

DATE: 7/29/99

Firm: Manville W.S.C.

[Signature]
Authorized Signature

Tony Graf
Printed Name

Address: Manville W.S.C.

P.O. Box 248

Coupland, Texas 78615

Phone: 512 (272-4044)

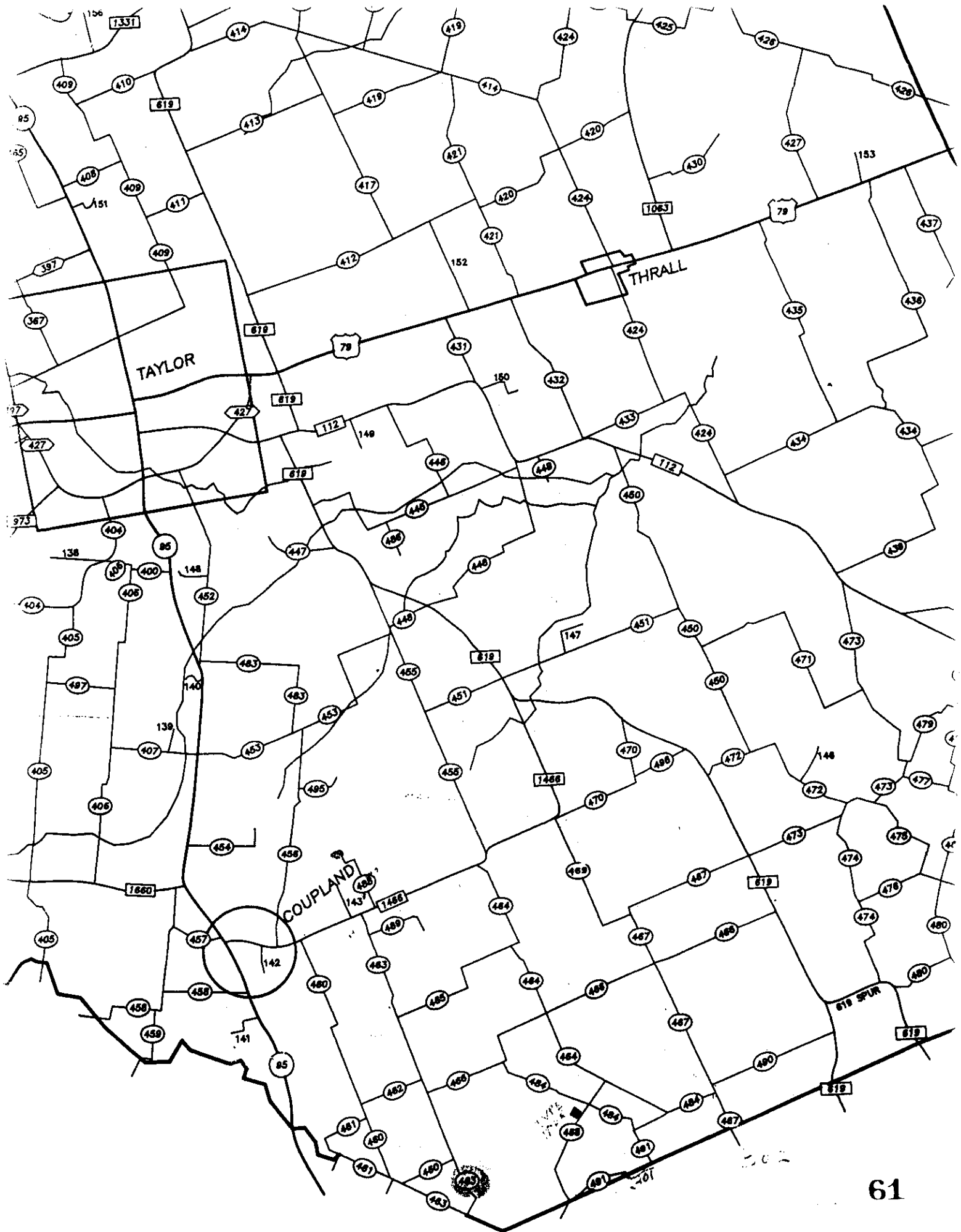
Fax: 512 856 2029

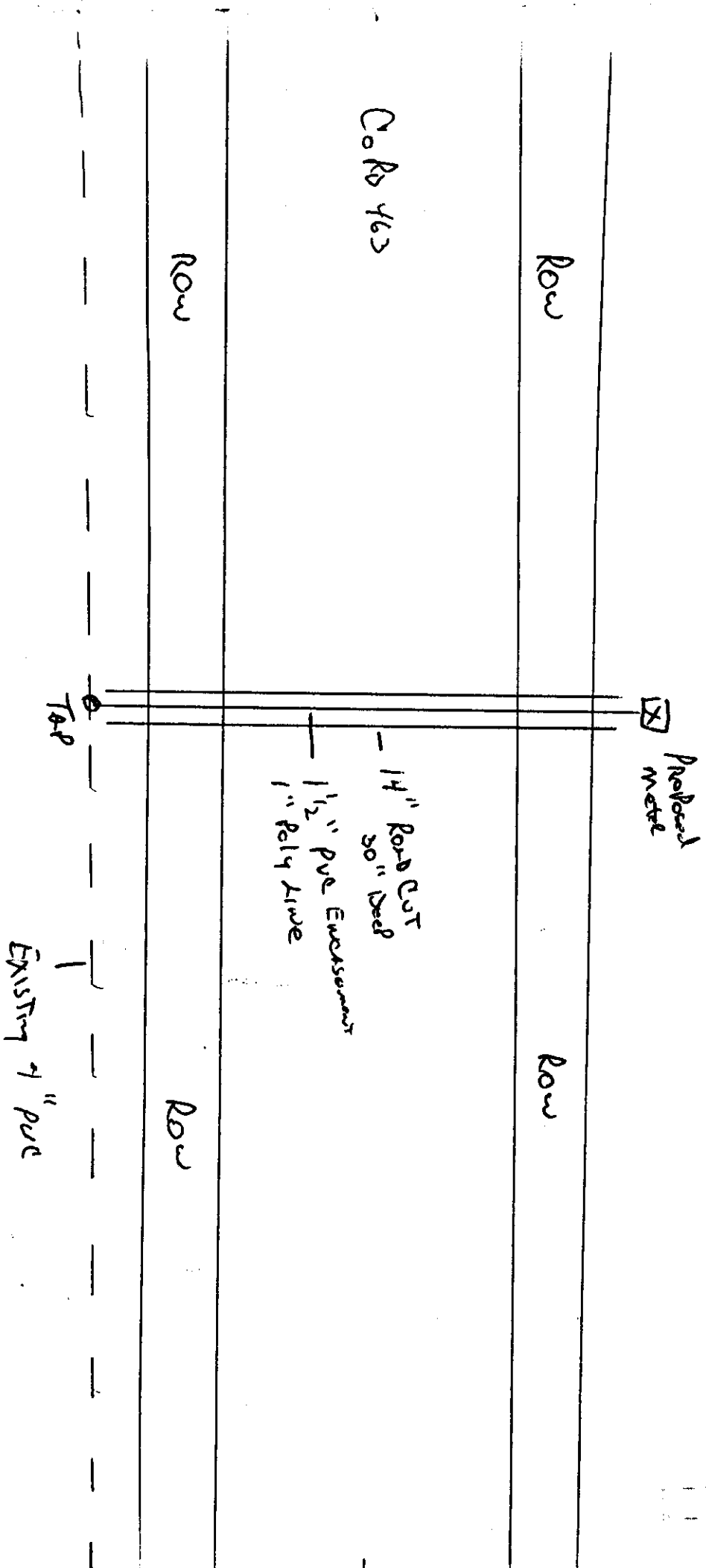
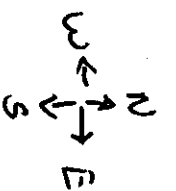
RECEIVED JUL 28 1999 Pct. 4

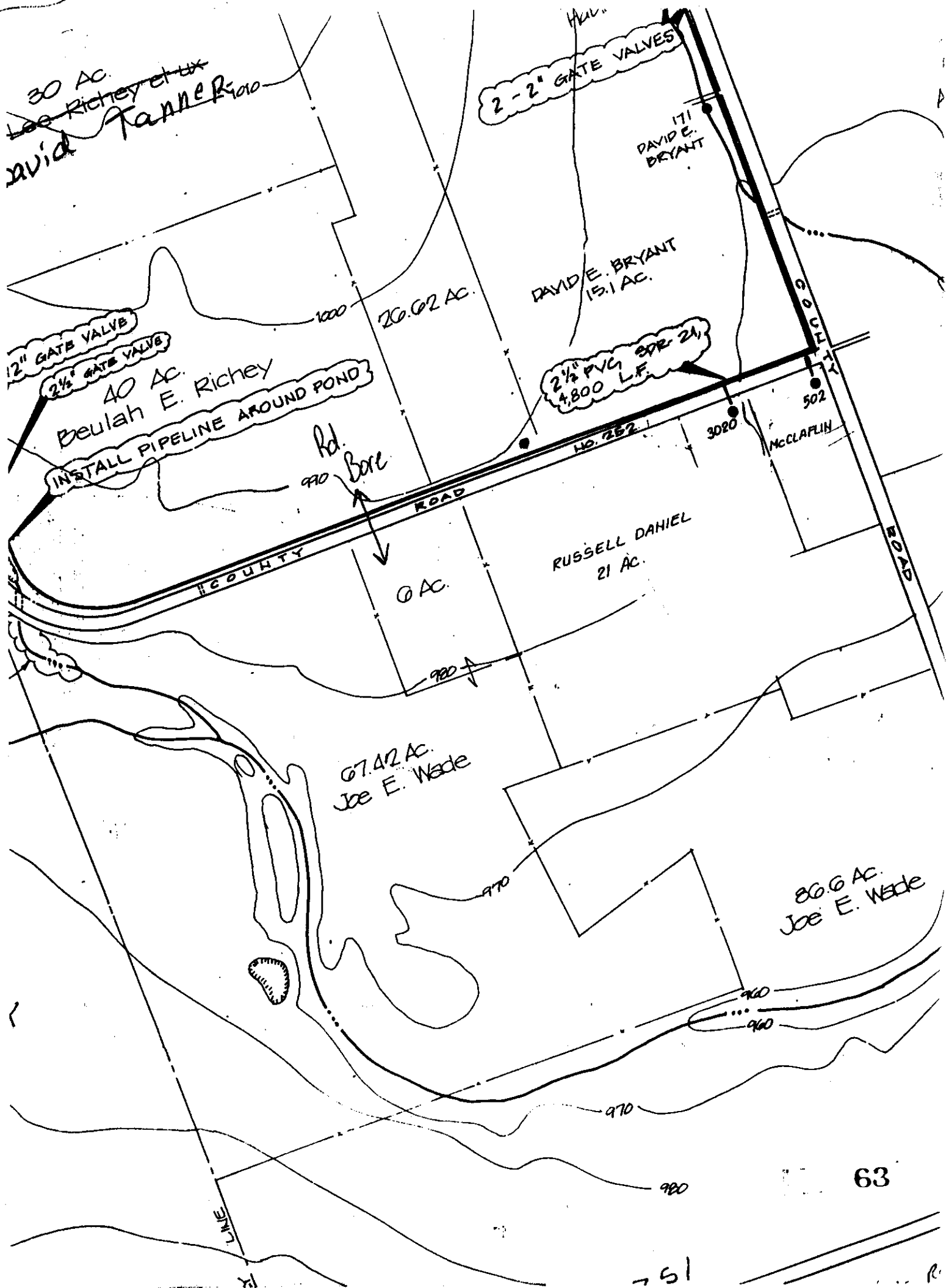
7-28-99

Art & restore

A.R.J.







UTILITY LINE ON WILLIAMSON COUNTY RIGHT OF WAY

TO: Williamson County Unified Road System
1900 Georgetown Inner Loop, Suite B
Georgetown, Texas 78626

Date: July 21, 1999

Formal notice is hereby given that Southwestern Bell Telephone

Company proposes to place a Telephone cable (BURIED & AERIAL)

line within the right-of-way of C. R. 181
as follows: (give location, length, general design, etc.)

See Attached Work Prints (DWO 4681143)

The line will be constructed and maintained on the road right-of-way as directed by the Williamson County Unified Road System in accordance with governing laws.

Our firm further understands that the County considers proper traffic control measures as those complying with applicable portions of the Texas Manual of Traffic Control Devices required for adoption by the "Transportation Code" (V.C.T.A. CH.251)

The location and description of the proposed line and appurtenances is more fully shown by 3 copies of drawings attached to this notice.

Construction of this line is proposed to begin on or after the 26th day of July 1999

APPROVAL

This application is hereby approved subject to the following understanding and restrictions.

It is expressly understood that the said County Commissioners' Court does not imply hereby to grant any right, claim, title or easement in or upon this County Road; and it is further understood that in the future, should Williamson County, for any reason, need to work, improve, relocate, widen, increase, add to, decrease, or in any manner change the structure of this road or right-of-way, this line, if affected, will be moved at the direction of the Williamson County Engineer or County Commissioner. This installation work shall not damage any part of the roadway and adequate provisions shall be made to cause a minimum of inconvenience to traffic and adjacent property owners.

APPROVED BY WILLIAMSON COUNTY COMMISSIONERS' COURT

BY: Ray Barringer
COUNTY ROAD ADMINISTRATOR

DATE: 8/3/99

Firm: Southwestern Bell Telephone Company

David Barringer
Authorized Signature

Printed Name

Address: 1616 Guadalupe St., Rm. 406

Austin, Texas 78701

Phone: (512) 870-6334

Fax: (512) 870-3305

RECEIVED JUL 27 1999

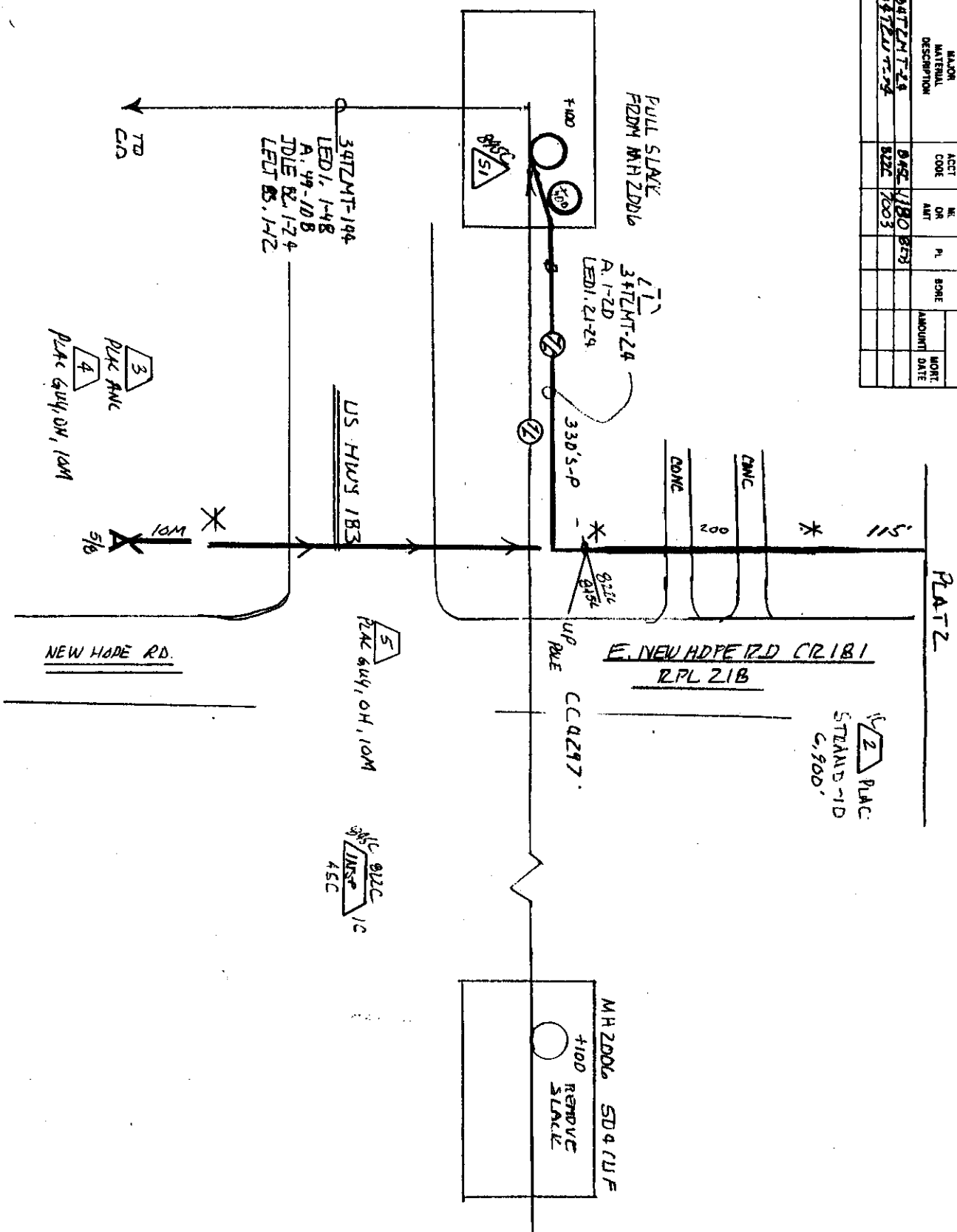
Pd. 2

7-29-99

Bore & ROW.

R.J.

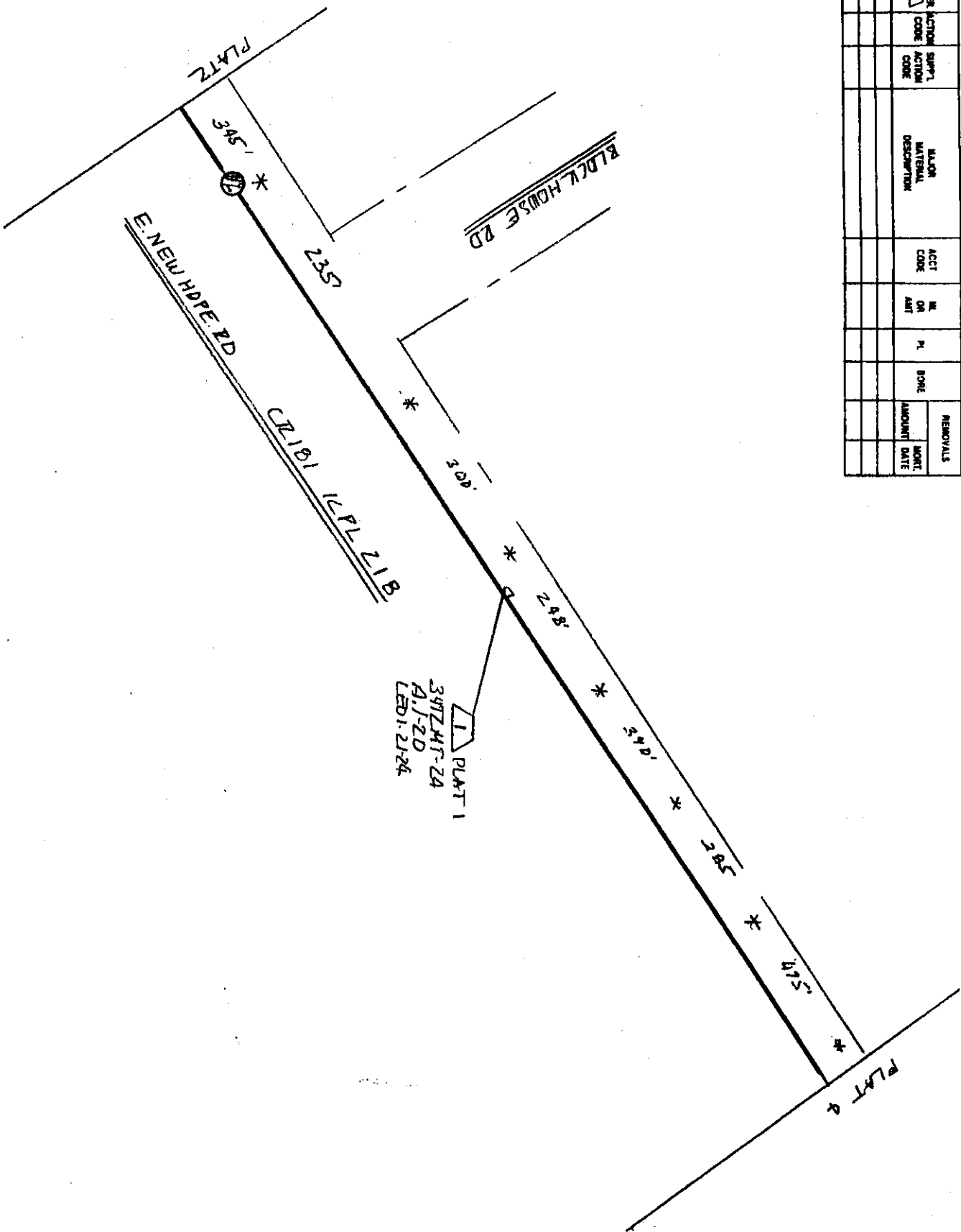
OPER. ACTION CODE	SUPPLY ACTION CODE	MAJOR MATERIAL DESCRIPTION	ACT CODE	W. OR ANT	P. SCORE	REMOVALS
1	PLC	347ZMT-24	042	180	858	
		347ZMT-24	822	1003		



REVISED 7/21/99

NORTH ARROW	
OPERATING RANGE OF JOB STEPS	
LINE	1 TO 5
SPLICE	51 TO 57
MFR 845C	
TRANSMISSION ZONE	
RZ 15	CZ 2000
TAPER CODE (2000)	
CAUTION HIGH VOLTAGE	
7.2 KV <input checked="" type="checkbox"/> AERIAL <input type="checkbox"/> BURIED	
SPECIAL CIRCUITS INVOLVED	
<input type="checkbox"/> YES <input checked="" type="checkbox"/> NO	
6203 FORWARDED	
<input type="checkbox"/> YES <input checked="" type="checkbox"/> NO	
PERMIT REQUIRED	
<input type="checkbox"/> YES <input checked="" type="checkbox"/> NO	
POLE CONTACTS	
(4) 1 OR (-) -	
PWR. CO. REC	
NOTES	
PAC FIBER 1481C ON FIELD SIDE OF R/L	
ORDER NO. 4681143	
TOT. PLATS 7 PLAT NO. 1	
C.O. LEMMON 259	
EXCH. AUSTIN NORTH	
TAX DIST. WILCOX	
GEO. LOC. XY 9259	
ENGR. J.B. DRAWN Y	
MAP REF.	
REC. REF. 116.324	

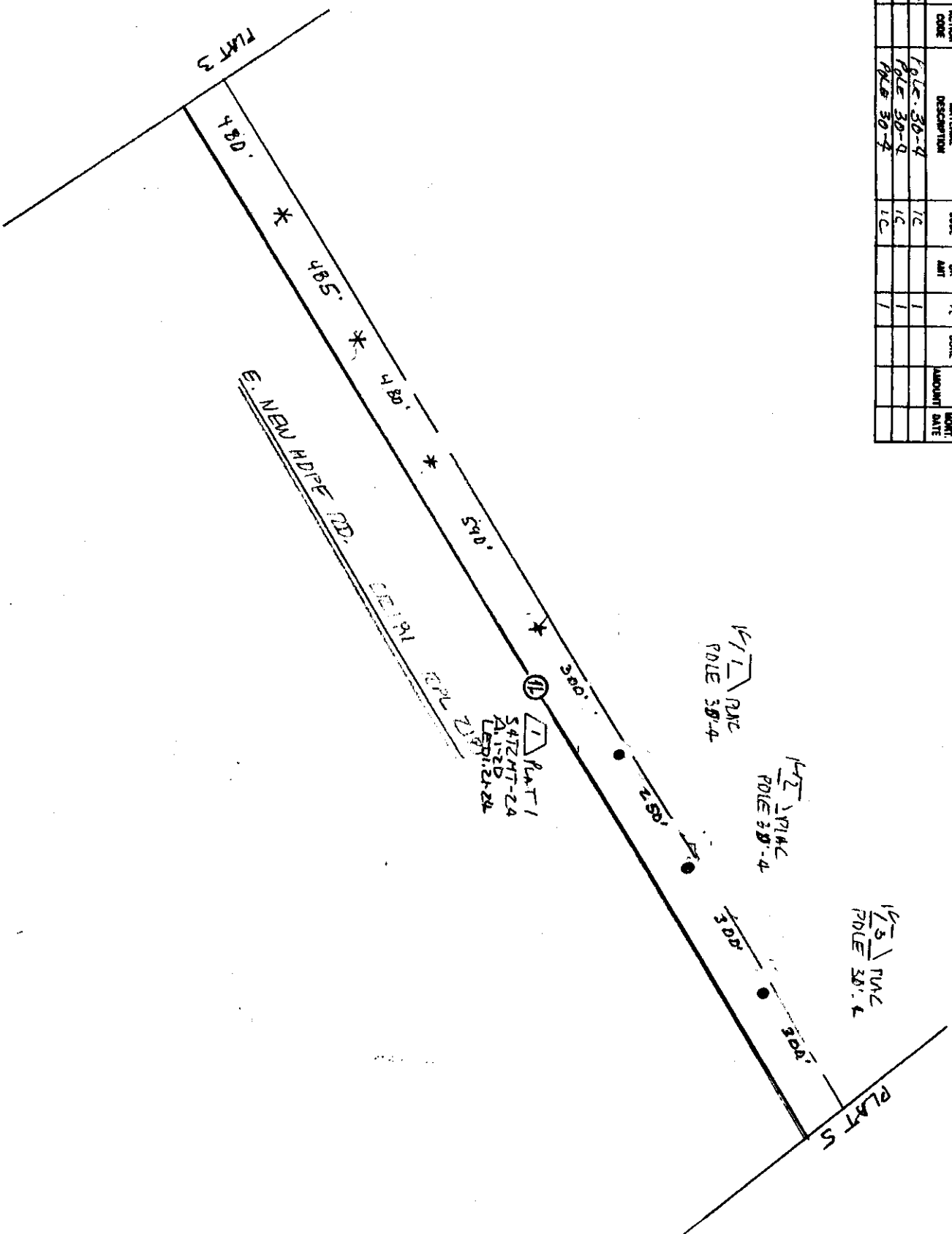
OPER. ACTION CODE	SUPPL. ACTION CODE	NALON MATERIAL DESCRIPTION	ACCT CODE	IN. OR AMT	P.	BORE	REMOVALS
							AMOUNT
							DATE




REVISED
7/21/99

NORTH ARROW	
OPERATING RANGE OF JOB STEPS	
LINE	TO TO
SPUR	TO TO
MFRG 822C	
TRANSMISSION ZONE	
RZ 15	C2
TAPER CODE (2807D2)	
CAUTION HIGH VOLTAGE	
7.2 KV	<input checked="" type="checkbox"/> AERIAL
	<input type="checkbox"/> BURED
SPECIAL CIRCUITS INVOLVED	
<input type="checkbox"/> YES	<input checked="" type="checkbox"/> NO
<input type="checkbox"/> YES	<input checked="" type="checkbox"/> NO
PERMIT REQUIRED	
<input type="checkbox"/> YES	<input checked="" type="checkbox"/> NO
POLE CONTACTS	
(+) 7	OR (-) -
PWR. CO. REC	
NOTES	
BLADE/ELDER LAG/15 BY	
FIELD SIDE OF POLES	
ORDER NO. 408143	
TOT. PLATS 2 PLAT NO. 3	
C.O. LEADDER 259	
EXCH. ALISTON 110074	
TAX DIST. WILKINS	
GEO. LOC. XY9259	
ENGR. DB DRAWN Y	
MAP REF.	
REC. REF. 201218	

OPEN ACTION CODE	SUPPLY ACTION CODE	MAJOR MATERIAL DESCRIPTION	ACCT CODE	IN ON AMT	PL	BONE	REMOVALS	
							AMOUNT	DATE
1		POL-30-4	1C		1			
2		POL-30-4	1C					
3		POL-30-4	1C		1			



REMOVED
7/21/99



NORTH ARROW

OPERATING RANGE OF JOB STEPS

LINE 1 TO 3

SPLICE - TO -

WTRC 822C

TRANSMISSION ZONE

RZ 15 CZ 27

TAPER CODE 280802

CAUTION HIGH VOLTAGE

7.2 KV

☐ BURIED

☒ AERIAL

SPECIAL CIRCUITS INVOLVED

☐ YES ☒ NO

6203 FORWARDED

☐ YES ☒ NO

PERMIT REQUIRED

☐ YES ☒ NO

POLE CONTACTS

(+) 4 OR (-) -

PWR. CO. PER

NOTES

PLATE FIBER CABLE ON FIELD SIDE OF PILES

ORDER NO. 468143

TOT. PLATS 7 PLAT NO. 4

C.O. LEMONDE-257

EXCH. AUSTIN 1108TH

TAX DIST. WE015

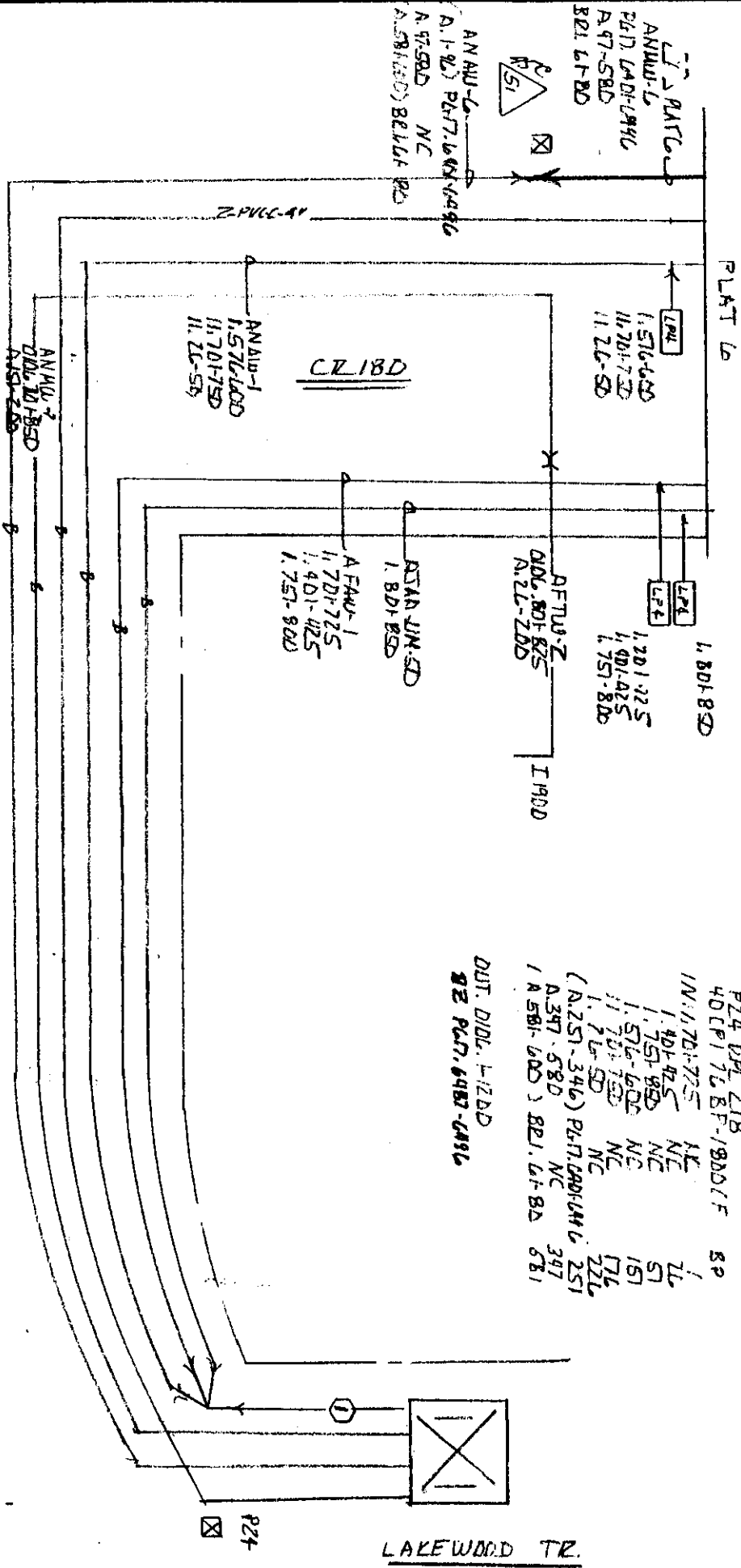
GEO. LOC. XY4259

ENGR. DB DRAWN Y

MAP REF. _____

REC. REF. EP218

OPER ACTION CODE	SUPPL ACTION CODE	MAJOR MATERIAL DESCRIPTION	ACCT CODE	ML OR AMT	PL	BORE	REMOVALS
							AMOUNT DATE



- ① ANMU-1
1.70-725
1.90-425
1.75-880
1.57-660
1.70-750
1.76-50
A.27-100

P24 DP1 218
40CF176BF-1800CF 8P
11.170-725 11.170-725 11.170-725
1.75-880 1.75-880 1.75-880
1.57-660 1.57-660 1.57-660
1.70-750 1.70-750 1.70-750
1.76-50 1.76-50 1.76-50
(A.257-346) P24 DP1 218 251
A.397-580 397 580
1.75-880 1.75-880 1.75-880
1.57-660 1.57-660 1.57-660
1.70-750 1.70-750 1.70-750
1.76-50 1.76-50 1.76-50
DUT. D106. 1-1200
82 P24 DP1 218

REUSED
7/21/99

NORTH ARROW	
OPERATING RANGE OF JOB STEPS	
LINE	TO TO
SPLICE	TO TO
MFR 45C	
TRANSMISSION ZONE	
RZ 15	CZ
TAPER CODE	(280502)
CAUTION HIGH VOLTAGE	
7.2 KV	AERIAL
SPECIAL CIRCUITS INVOLVED	
6203 FORWARDED	
PERMIT REQUIRED	
POLE CONTACTS	
(+) OR (-)	
PWR. CO. REC	
NOTES	
TOT. PLATS 7 PLAT NO. 7	
CO. LEANDED 259	
EXCH. ALISTIN NORTH	
TAX DIST. WLE 015	
GEO. LOC. Y Y 4259	
ENGR. DB DRAWN V	
MAP REF.	
REC. REF. RPL 218	

NOTICE OF PROPOSED INSTALLATION

VOL 0105 PAGE 490

UTILITY LINE ON WILLIAMSON COUNTY RIGHT-OF-WAY

TO: Williamson County Unified Road System
1900 Georgetown Inner Loop, Suite B
Georgetown, Texas 78626

DATE: 7-27-99

Formal notice is hereby given that Time Warner Cable

Company proposes to place a support strand, coax, conduit, fiber,

line within the right-of-way of Co. Rd 272

as follows: (give location, length, general design, etc.)

2700' alongside on existing power poles, 80' over and 20' U.W. Co. Rd. 272.

The line will be constructed and maintained on the road right-of-way as directed by the Williamson County Unified Road System in accordance with governing laws.

Our firm further understands that the County considers proper traffic control measures as those complying with applicable portions of the Texas Manual of Traffic Control Devices required for adoption by the "Transportation Code" (V.C.T.A. CH.251)

The location and description of the proposed line and appurtenances is more fully shown by 2 copies of drawings attached to this notice.

Construction of this line is proposed to begin on or after the 4th day of Aug 1999

APPROVAL

This application is hereby approved subject to the following understandings and restrictions.

It is expressly understood that the said County Commissioners' Court does not imply hereby to grant any right, claim, title or easement in or upon this County Road; and it is further understood that in the future, should Williamson County, for any reason, need to work, improve, relocate, widen, increase, add to, decrease, or in any manner change the structure of this road or right-of-way, this line, if affected, will be moved at the direction of the Williamson County Engineer or County Commissioner. This installation work shall not damage any part of the roadway and adequate provisions shall be made to cause a minimum of inconvenience to traffic and adjacent property owners.

APPROVED BY WILLIAMSON COUNTY COMMISSIONERS' COURT

BY: Suey Benjamin
COUNTY ROAD ADMINISTRATOR

DATE: 8/3/99

Firm: Time Warner Cable

By: Mark Sanders
(Print Name)

Title: Const. Supervisor

Address: 12012 N. Mo Pac

Expy - Austin

78758

Phone: 485-6756

Fax: 485-4092

Pd. 2 7-29-99

on existing poles

R-1. 72

AGENDA ITEM # 5

August 3, 1999

from:	0100-0492-001150	Election Judges	\$8,100.00
	0100-0492-003007	Redistricting	1,000.00
to:	0100-0492-001100	Salaries	9,100.00

from:	0100-0492-001150	Election Judges	\$8,100.00
	0100-0492-003007	Redistricting	1,000.00
to:	0100-0492-001100	Salaries	9,100.00

< Clerk copy here >

100-492
FUND

ELECTIONS
DEPARTMENT

John W. Cunningham
SIGNATURE

ATTEST:

ATTEST: Nancy E. Rister
Nancy Rister, County Clerk

John C. Doerfler 8-3-99
John C. Doerfler, County Judge