

**AGENDA ITEM # 4**

**May 25, 1999**

Consider noting in minutes any off right-of-way work on any county road done by Road and Bridge Unified System.

Moved: Judge Doerfler

Seconded: Commissioner Hays

Motion: To note permission to stockpile topping rock (for a county job in the area) on the property of **Larry Barker** on County Road 147 and:

**Jonah Water Special Utility District** for bore on County Road 301;

**Manville Water Supply Corporation** for bore on County Road 122;

**Southwestern Bell Telephone** for road cut on County Road 272 and right-of-way of County Road 284.

Vote: Motion carried 5 - 0

< Clerk copy here >

**WILLIAMSON COUNTY URS**

Utility Requests - 05/25/99

**Precinct I**

**Precinct II**

**A. SWBT**

1. CR 284 - ROW

**B. SWBT**

1. CR 272 - Road cut

**Precinct III**

**Precinct IV**

**A. Manville Water Supply Corp.**

1. CR 122 - Bore

**B. Jonah Water S.U.D.**

1. CR 301 - Bore

50

*noted 5-25-99  
John C. Doerfler*

## NOTICE OF PROPOSED INSTALLATION

## UTILITY LINE ON WILLIAMSON COUNTY RIGHT-OF-WAY

TO: Williamson County Unified Road System  
1900 Georgetown Inner Loop, Suite B  
Georgetown, Texas 78626

DATE: 5-19-99

Formal notice is hereby given that JONAH WATER S.U.D.  
Company proposes to place a ROAD BORE  
line within the right-of-way of COUNTY ROAD 301  
as follows: (give location, length, general design, etc.)

1 1/2" CASING PIPE  
1" WATER SERVICE LINE

SEE ATTACHED MAP

The line will be constructed and maintained on the road right-of-way as directed by the Williamson County Unified Road System in accordance with governing laws.

Our firm further understands that the County considers proper traffic control measures as those complying with applicable portions of the Texas Manual of Traffic Control Devices required for adoption by the "Transportation Code" (V.C.T.A. CH.251)

The location and description of the proposed line and appurtenances is more fully shown by 1 copies of drawings attached to this notice.

Construction of this line is proposed to begin on or after the 26th day of MAY 1999.

APPROVAL

This application is hereby approved subject to the following understandings and restrictions.

It is expressly understood that the said County Commissioners' Court does not imply hereby to grant any right, claim, title or easement in or upon this County Road; and it is further understood that in the future, should Williamson County, for any reason, need to work, improve, relocate, widen, increase, add to, decrease, or in any manner change the structure of this road or right-of-way, this line, if affected, will be moved at the direction of the Williamson County Engineer or County Commissioner. This installation work shall not damage any part of the roadway and adequate provisions shall be made to cause a minimum of inconvenience to traffic and adjacent property owners.

APPROVED BY WILLIAMSON COUNTY COMMISSIONERS' COURT

BY: [Signature]  
COUNTY ROAD ADMINISTRATOR

DATE: 5/24/99

Firm: JONAH WATER S.U.D.

By: KEN HALL  
(Print Name)  
Title: ASST. MANAGER

Address: 40 C.R. 126  
GEORGETOWN TX.  
78626

Phone: (512) 863-2235  
Fax: (512) 869-5402

**received**  
5-20-99

5-21-99

Bore

R.J.

51

CONTRACTOR'S LIABILITY AGREEMENT

VOL 0104 PAGE 326

I, KEN HALL, Contractor for JONAH WATER S.U.D.  
in Williamson County, Texas do hereby agree to the following schedules and conditions for doing work  
within the right-of-way of COUNTY ROAD 301 which is a public  
roadway maintained by Williamson County.

1. I will contact the Williamson County Unified Road System at least 48 hours prior to start of construction.
2. All work in the right-of-way will be done between the hours of 8:30 a.m. and 4:30 p.m. on Monday through Friday only.
3. Cuts will be opened for one-half the roadway only, with flagmen on both sides of the work area, allowing one-way traffic through. This type of operation will be held to a minimum and all advance warning signs and barricades shall be as specified in the Texas Manual on Uniform Traffic Control Devices. These cuts will also be filled and entire roadway opened at night and on weekends.
4. Roadside work in ditches alongside the trenched surface may be left opened at night, only if they can be barricaded solidly between open ditch and traveled roadway leaving a minimum 6' of road shoulder between the pavement edge and the barricades. The barricades must be reflectorized and lighted with warning lights and conform to the requirements of the T.M.U.T.C.D. for nighttime use.
5. Any construction area to be maintained from dusk to dawn shall have Type B High Intensity Steady Burn Warning Lights to delineate the traveled way through and around obstructions in a construction or maintenance area. All warning lights shall be installed to a minimum mounting height of 36" to the bottom of the lense.
6. Construction work and road repair on County right-of-way will be done to Williamson County Standards and to the approval of the Williamson County Unified Road System.
7. I will notify the Williamson County Unified Road System and obtain approval prior to any changes from this agreement if required due to soil conditions or other problems.

5-19-99

DATE

Williamson County Unified Road System  
1900 Georgetown Inner Loop, Ste. B  
Georgetown, Texas 78626

Ken Hall

SIGNED

JONAH WATER S.U.D.

CONTRACTOR (PRINT NAME)

40 C.R. 126

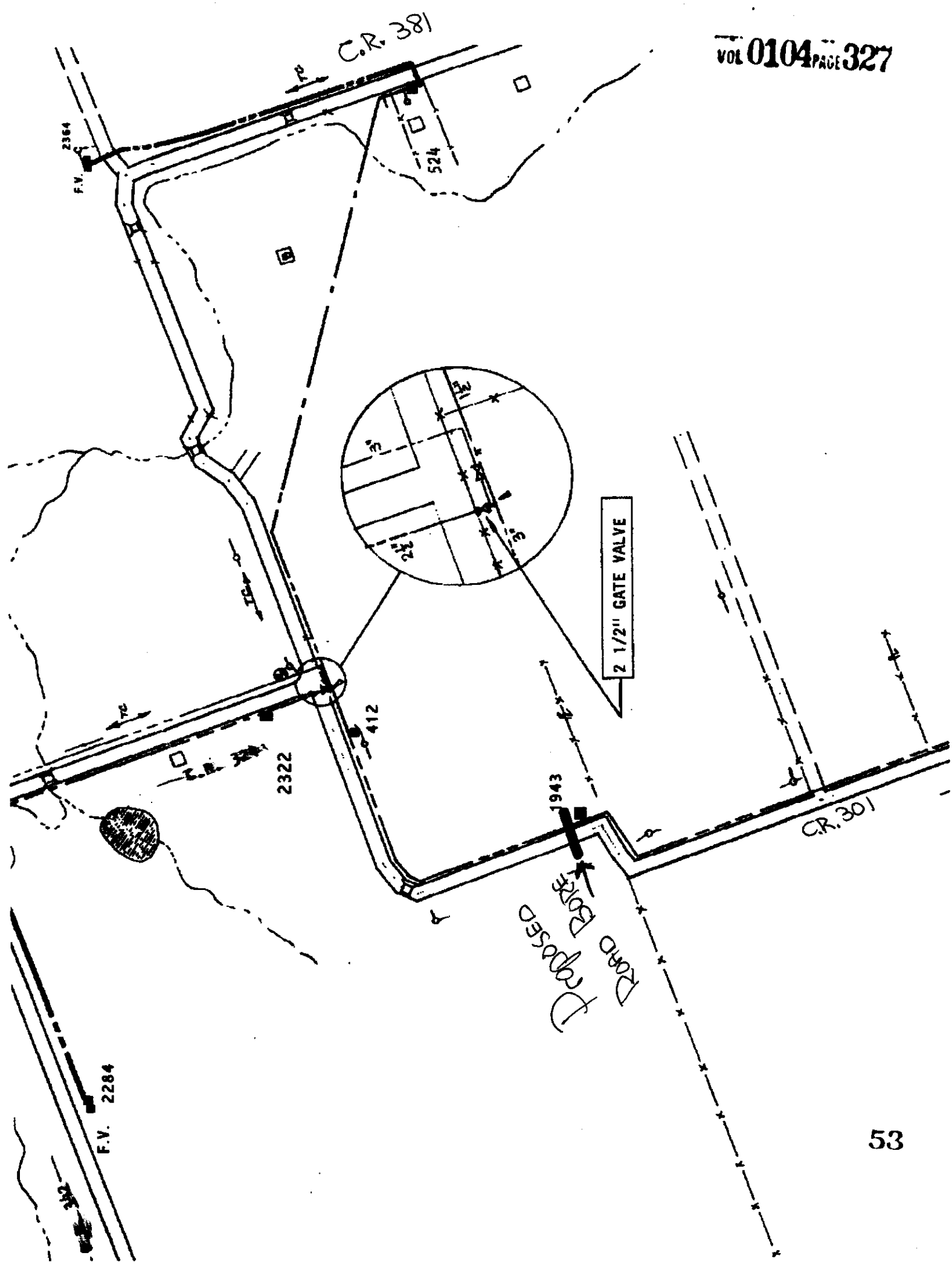
ADDRESS

Georgetown Tx. 78626

CITY, STATE, ZIP CODE

(512) 863-2235

PHONE



NOTICE OF PROPOSED INSTALLATION

UTILITY LINE ON WILLIAMSON COUNTY RIGHT-OF-WAY

TO: Williamson County Unified Road System  
1900 Georgetown Inner Loop, Suite B  
Georgetown, Texas 78626

DATE: 5-20-99

Formal notice is hereby given that Manville Water Supply Corp.

Company proposes to place a 2" Road Bore with 1" Poly Water Service

line within the right-of-way of Co RD 122 - 240 ft South of Wild Flower Trail  
as follows: (give location, length, general design, etc.)

122 2" Road Bore 2" PVC Encasement  
Bore 1" Poly Water Line for Service  
Road 22' wide  
Property line to line 54'

The line will be constructed and maintained on the road right-of-way as directed by the Williamson County Unified Road System in accordance with governing laws.

Our firm further understands that the County considers proper traffic control measures as those complying with applicable portions of the Texas Manual of Traffic Control Devices required for adoption by the "Transportation Code" (V.C.T.A. CH.251)

The location and description of the proposed line and appurtenances is more fully shown by 2 copies of drawings attached to this notice.

Construction of this line is proposed to begin on or after the 20<sup>th</sup> day of May 19 99.

APPROVAL

This application is hereby approved subject to the following understandings and restrictions.

It is expressly understood that the said County Commissioners' Court does not imply hereby to grant any right, claim, title or easement in or upon this County Road; and it is further understood that in the future, should Williamson County, for any reason, need to work, improve, relocate, widen, increase, add to, decrease, or in any manner change the structure of this road or right-of-way, this line, if affected, will be moved at the direction of the Williamson County Engineer or County Commissioner. This installation work shall not damage any part of the roadway and adequate provisions shall be made to cause a minimum of inconvenience to traffic and adjacent property owners.

APPROVED BY WILLIAMSON COUNTY COMMISSIONERS' COURT

BY: [Signature]  
COUNTY ROAD ADMINISTRATOR

DATE: 5/24/99

Firm: Manville W.S.C

Authorized Signature

Tony Graf

Printed Name


Address: Manville W.S.C

P.O. Box 248

Coupland, Texas 78615

Phone: (512) 272-4044

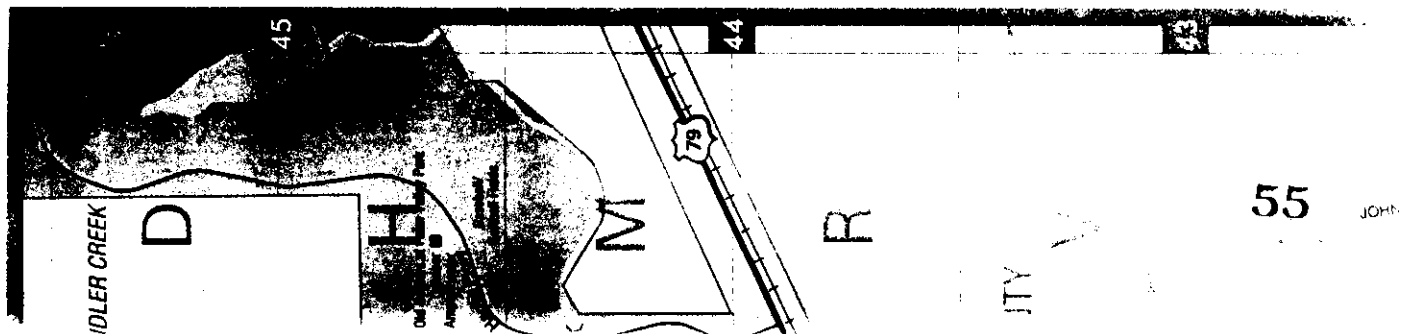
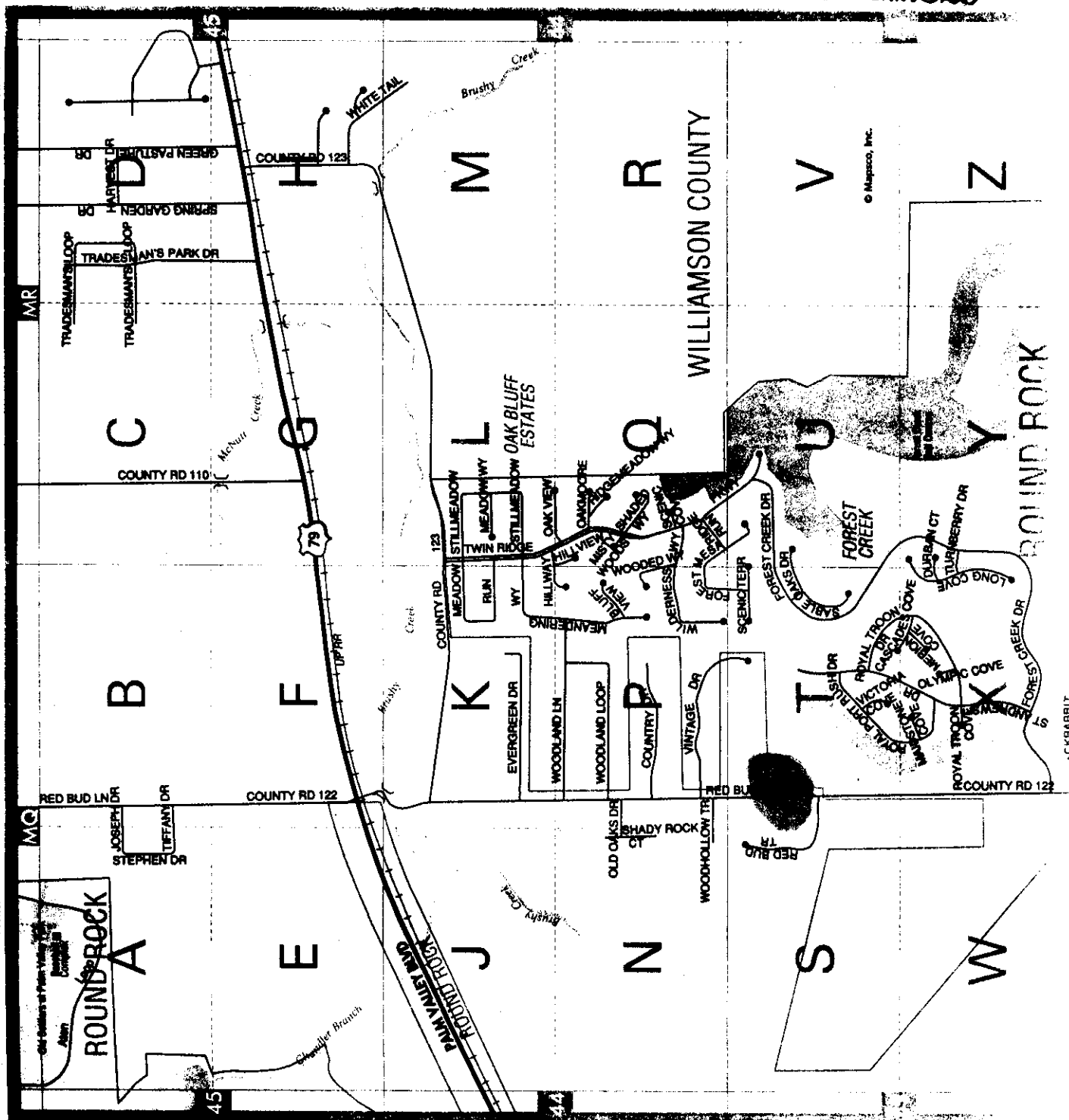
Fax: (512) 856-2029



5-24-99

Bore  
R.J.

CONTINUED ON MAP 348



Proposed Metch

ROW

ROW

Co Rd 122

Co Rd 122

Proposed 2"  
PVC Ewerment  
Proposed 1" Poly Water Service

ROW

ROW

Existing  
2" PVC

NOTICE OF PROPOSED INSTALLATION  
UTILITY LINE ON WILLIAMSON COUNTY RIGHT-OF-WAY

4611698  
PLAT 1

Vol 0104 p. 331

TO: Williamson County Unified Road System  
1900 Georgetown Inner Loop, Suite B  
Georgetown, Texas 78626

DATE: 5-20-99

Formal notice is hereby given that SOUTHWESTERN BELL TELEPHONE

Company proposes to place a BURIED CABLE

line within the right-of-way of CR 272  
as follows: (give location, length, general design, etc.)

TELCO MKR 34, CR 272

PLACE 70', BORE 20'

TRENCH DESIGN

SEE ATTACHED PLATS

The line will be constructed and maintained on the road right-of-way as directed by the Williamson County Unified Road System in accordance with governing laws.

Our firm further understands that the County considers proper traffic control measures as those complying with applicable portions of the Texas Manual of Traffic Control Devices required for adoption by the "Transportation Code" (V.C.T.A. CH.251)

The location and description of the proposed line and appurtenances is more fully shown by 3 copies of drawings attached to this notice.

Construction of this line is proposed to begin on or after the 20 day of MAY 1999.

APPROVAL

This application is hereby approved subject to the following understandings and restrictions.

It is expressly understood that the said County Commissioners' Court does not imply hereby to grant any right, claim, title or easement in or upon this County Road; and it is further understood that in the future, should Williamson County, for any reason, need to work, improve, relocate, widen, increase, add to, decrease, or in any manner change the structure of this road or right-of-way, this line, if affected, will be moved at the direction of the Williamson County Engineer or County Commissioner. This installation work shall not damage any part of the roadway and adequate provisions shall be made to cause a minimum of inconvenience to traffic and adjacent property owners.

APPROVED BY WILLIAMSON COUNTY COMMISSIONERS' COURT

BY: [Signature]  
COUNTY ROAD ADMINISTRATOR

DATE: 5/24/99

Firm: SOUTHWESTERN BELL

Authorized Signature


Printed Name

Address: 1616 GUADALUPE # 406

AUSTIN, TX 78701

Phone: 512-870-1223

Fax: 512-870-3305



5-24-99

cut & restore  
R.J.



[illegible]

NOTICE OF PROPOSED INSTALLATION  
UTILITY LINE ON WILLIAMSON COUNTY RIGHT-OF-WAY

VOL 0104 PAGE 333

TO: Williamson County Unified Road System  
1900 Georgetown Inner Loop, Suite B  
Georgetown, Texas 78626

DATE: 5-11-99

Formal notice is hereby given that SOUTHWESTERN BELL TELEPHONE

Company proposes to place a BURIED CABLE

line within the right-of-way of CR 284  
as follows: (give location, length, general design, etc.)

AT THE SIDE OF 101 HIGH RIVER RANCH DR.  
AND CR. 284, APPROX 20' IN LENGTH  
TRENCH DESIGN.  
SEE PLAT 2, 4663547

The line will be constructed and maintained on the road right-of-way as directed by the Williamson County Unified Road System in accordance with governing laws.

Our firm further understands that the County considers proper traffic control measures as those complying with applicable portions of the Texas Manual of Traffic Control Devices required for adoption by the "Transportation Code" (V.C.T.A. CH.251)

The location and description of the proposed line and appurtenances is more fully shown by 3 copies of drawings attached to this notice.

Construction of this line is proposed to begin on or after the 25 day of MAY 19 99.

APPROVAL

This application is hereby approved subject to the following understandings and restrictions.

It is expressly understood that the said County Commissioners' Court does not imply hereby to grant any right, claim, title or easement in or upon this County Road; and it is further understood that in the future, should Williamson County, for any reason, need to work, improve, relocate, widen, increase, add to, decrease, or in any manner change the structure of this road or right-of-way, this line, if affected, will be moved at the direction of the Williamson County Engineer or County Commissioner. This installation work shall not damage any part of the roadway and adequate provisions shall be made to cause a minimum of inconvenience to traffic and adjacent property owners.

APPROVED BY WILLIAMSON COUNTY COMMISSIONERS' COURT

BY: Aug Beyn  
COUNTY ROAD ADMINISTRATOR

DATE: 5/24/99

Firm: SOUTHWESTERN BELL

Terry Pringle  
Authorized Signature

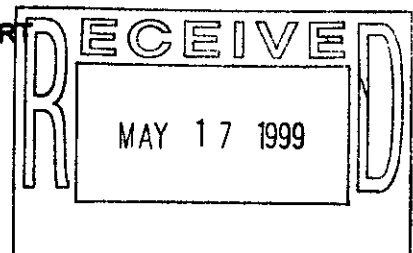
TERRY PRINGLE  
Printed Name

Address: SOUTHWESTERN BELL  
1616 GUADALUPE #406  
AUSTIN, TX 78701

Phone: 512-870-1223

Fax: 512-870-3305

4663547



5-21-99

Row 2-1

**OPERATING RANGE OF JOB STEPS**

LINE 1 TO 10

SPLICE 51 TO 58

WTRC 452

**NORTH ARROW**

TRANSMISSION ZONE

RZ CZ 9

TAPER CODE 440201

**CAUTION HIGH VOLTAGE**

7.2 KV ☒ AERIAL ☐ BURED

**SPECIAL CIRCUITS INVOLVED**

☐ YES ☒ NO

6203 FORWARDED ☐ YES ☒ NO

**PERMIT REQUIRED**

☒ YES ☐ NO

**POLE CONTACTS**

(+)  OR (-) 

PWR CO.

**NOTES**

SEE TRENCH DETAIL

PLAT 2

DR. CR. ST. FOR

Base Match

PUGS PLAT 7191

ORDER NO. 4663547

TOT. PLATS 3 PLAT NO. 2

CO. LIBERTY HILL

ENCL. AUSTIN NORTH

TAX DIST. W0014

GEN. LOC. XY4728

ENGR. T.P. DRAWN 2

MAP REF. RPL 401

REC. REF. RPL 401

**FEEDER TYPE II DIST. TYPES**

IN: P605.2801-2896 BP 1-92

BR1.41-44 BP 97-100

A.101-196 BP 101-196

BR1.45-48 BP 197-200

A.201-296 BP 201-296

BR1.49-50 BP 297-298

A.299-900 BP 299-900

OUT: 1-1800 BP 1-1800

BZ: P605.2887-2896

**FEEDER TYPE II DIST. TYPES**

IN: P605.2801-2896 BP 1-92

BR1.41-44 BP 97-100

A.101-196 BP 101-196

BR1.45-48 BP 197-200

A.201-296 BP 201-296

BR1.49-50 BP 297-298

A.299-900 BP 299-900

OUT: 1-1800 BP 1-1800

BZ: P605.2887-2896

**FEEDER TYPE II DIST. TYPES**

IN: P605.2801-2896 BP 1-92

BR1.41-44 BP 97-100

A.101-196 BP 101-196

BR1.45-48 BP 197-200

A.201-296 BP 201-296

BR1.49-50 BP 297-298

A.299-900 BP 299-900

OUT: 1-1800 BP 1-1800

BZ: P605.2887-2896

**FEEDER TYPE II DIST. TYPES**

IN: P605.2801-2896 BP 1-92

BR1.41-44 BP 97-100

A.101-196 BP 101-196

BR1.45-48 BP 197-200

A.201-296 BP 201-296

BR1.49-50 BP 297-298

A.299-900 BP 299-900

OUT: 1-1800 BP 1-1800

BZ: P605.2887-2896

**FEEDER TYPE II DIST. TYPES**

IN: P605.2801-2896 BP 1-92

BR1.41-44 BP 97-100

A.101-196 BP 101-196

BR1.45-48 BP 197-200

A.201-296 BP 201-296

BR1.49-50 BP 297-298

A.299-900 BP 299-900

OUT: 1-1800 BP 1-1800

BZ: P605.2887-2896

**FEEDER TYPE II DIST. TYPES**

IN: P605.2801-2896 BP 1-92

BR1.41-44 BP 97-100

A.101-196 BP 101-196

BR1.45-48 BP 197-200

A.201-296 BP 201-296

BR1.49-50 BP 297-298

A.299-900 BP 299-900

OUT: 1-1800 BP 1-1800

BZ: P605.2887-2896

**FEEDER TYPE II DIST. TYPES**

IN: P605.2801-2896 BP 1-92

BR1.41-44 BP 97-100

A.101-196 BP 101-196

BR1.45-48 BP 197-200

A.201-296 BP 201-296

BR1.49-50 BP 297-298

A.299-900 BP 299-900

OUT: 1-1800 BP 1-1800

BZ: P605.2887-2896

**FEEDER TYPE II DIST. TYPES**

IN: P605.2801-2896 BP 1-92

BR1.41-44 BP 97-100

A.101-196 BP 101-196

BR1.45-48 BP 197-200

A.201-296 BP 201-296

BR1.49-50 BP 297-298

A.299-900 BP 299-900

OUT: 1-1800 BP 1-1800

BZ: P605.2887-2896

**FEEDER TYPE II DIST. TYPES**

IN: P605.2801-2896 BP 1-92

BR1.41-44 BP 97-100

A.101-196 BP 101-196

BR1.45-48 BP 197-200

A.201-296 BP 201-296

BR1.49-50 BP 297-298

A.299-900 BP 299-900

OUT: 1-1800 BP 1-1800

BZ: P605.2887-2896

**FEEDER TYPE II DIST. TYPES**

IN: P605.2801-2896 BP 1-92

BR1.41-44 BP 97-100

A.101-196 BP 101-196

BR1.45-48 BP 197-200

A.201-296 BP 201-296

BR1.49-50 BP 297-298

A.299-900 BP 299-900

OUT: 1-1800 BP 1-1800

BZ: P605.2887-2896

**FEEDER TYPE II DIST. TYPES**

IN: P605.2801-2896 BP 1-92

BR1.41-44 BP 97-100

A.101-196 BP 101-196

BR1.45-48 BP 197-200

A.201-296 BP 201-296

BR1.49-50 BP 297-298

A.299-900 BP 299-900

OUT: 1-1800 BP 1-1800

BZ: P605.2887-2896

**FEEDER TYPE II DIST. TYPES**

IN: P605.2801-2896 BP 1-92

BR1.41-44 BP 97-100

A.101-196 BP 101-196

BR1.45-48 BP 197-200

A.201-296 BP 201-296

BR1.49-50 BP 297-298

A.299-900 BP 299-900

OUT: 1-1800 BP 1-1800

BZ: P605.2887-2896

**FEEDER TYPE II DIST. TYPES**

IN: P605.2801-2896 BP 1-92

BR1.41-44 BP 97-100

A.101-196 BP 10

AGENDA ITEM # 5May 25, 1999Consider noting in minutes Over Axle/Over Weight permit report from TxDOT.


Moved: Commissioner Boatright

Seconded: Judge Doerfler

Motion: To note in minutes over axle/over weight permit report from TxDOT.

Vote: Motion carried 5 - 0

&lt; Clerk copy here &gt;

**Texas Department of Transportation**

DEWITT C. GREER STATE HIGHWAY BLDG. • 125 E. 11TH STREET • AUSTIN, TEXAS 78701-2483 • (512) 463-8585

May 05, 1999

Attn: County Clerks,

In accordance with HB 1547, 74th Legislature, enclosed is the notification to counties concerning the issuance of Over Axle / Over Gross Weight Tolerance Permits. HB 1547, 74th Legislature directs the Texas Department of Transportation to notify each county listed in the permit application for a permit issued under authority of TVCS 6701d-11 Sec. 5B, and the Texas Transportation Code, Chapter 623 that the person intends to operate or cause to be operated an overweight vehicle in the county.

If this report is going to the incorrect address please notify the Motor Carrier Division of any mailing address changes.

If you have any questions concerning this information, please contact me at 512-465-3500 or 512-465-3590.

*noted 5-25-99*  
*John C. Doerfler*

Sincerely,

*Marty A. Charbelos*

*for*: Lawrence R. Smith, Director  
 Motor Carrier Division

Enclosure