

**AGENDA ITEM # 4****May 4, 1999**

**Consider noting in minutes any off right-of-way work on any county road done by Road and Bridge Unified System.**

Moved: Commissioner Limmer

Seconded: Commissioner Boatright

Motion: To note utility requests in minutes from **General Telephone Electronics** for bore and right-of-way work on County Road 424;  
**Southwest Milam Water Supply Corporation** for bore on County Road 412 and;  
**Southwestern Bell Telephone** for right-of-way work on County Road 452 (Old Coupland Road) and bore on County Road 204.

Vote: Motion carried 5 - 0

< Clerk copy here >

**WILLIAMSON COUNTY URS**  
**Utility Requests - 05/04/99**

**Precinct I**

**Precinct II**

- A. SWBT  
 1. CR 204 - Bore

**Precinct III**

**Precinct IV**

- A. GTE  
 1. CR 424 - ROW & Bore

- B. SWBT  
 1. CR 452 - ROW

- C. Southwest Milam Water Supply Corp.  
 1. CR 412 - Bore

**059**

## NOTICE OF PROPOSED INSTALLATION

## UTILITY LINE ON WILLIAMSON COUNTY RIGHT-OF-WAY

TO: Williamson County Unified Road System  
1900 Georgetown Inner Loop, Suite B  
Georgetown, Texas 78626

DATE: 4-27-99Formal notice is hereby given that GTECompany proposes to place a Buried Communicationsline within the right-of-way of Co. Rd. 424  
as follows: (give location, length, general design, etc.)SEE ATTACHED SKETCH

The line will be constructed and maintained on the road right-of-way as directed by the Williamson County Unified Road System in accordance with governing laws.

Our firm further understands that the County considers proper traffic control measures as those complying with applicable portions of the Texas Manual of Traffic Control Devices required for adoption by the "Transportation Code" (V.C.T.A. CH.251)

The location and description of the proposed line and appurtenances is more fully shown by 2 copies of drawings attached to this notice.

Construction of this line is proposed to begin on or after the \_\_\_\_\_ day of \_\_\_\_\_ 19\_\_\_\_.

APPROVAL

This application is hereby approved subject to the following understandings and restrictions.

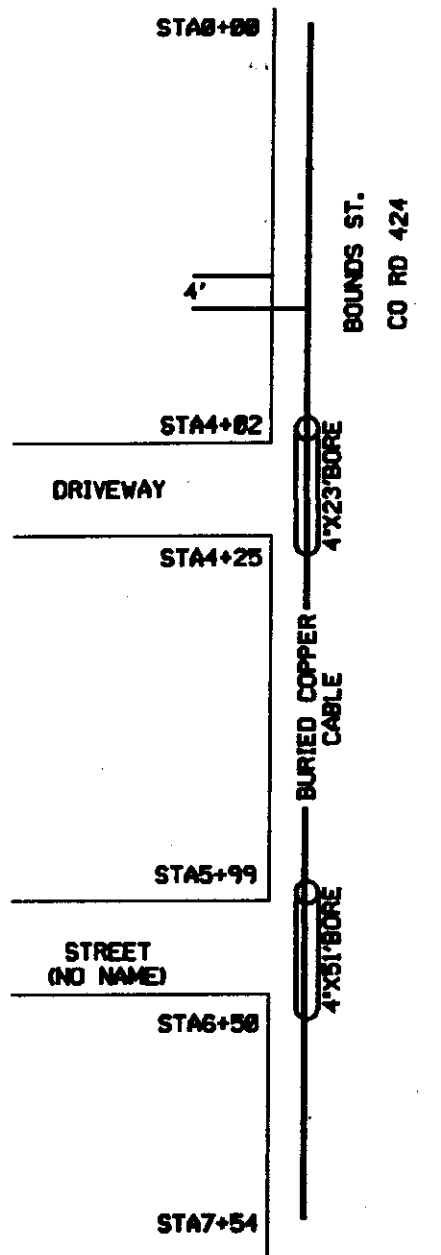
It is expressly understood that the said County Commissioners' Court does not imply hereby to grant any right, claim, title or easement in or upon this County Road; and it is further understood that in the future, should Williamson County, for any reason, need to work, improve, relocate, widen, increase, add to, decrease, or in any manner change the structure of this road or right-of-way, this line, if affected, will be moved at the direction of the Williamson County Engineer or County Commissioner. This installation work shall not damage any part of the roadway and adequate provisions shall be made to cause a minimum of inconvenience to traffic and adjacent property owners.

APPROVED BY WILLIAMSON COUNTY COMMISSIONERS' COURT

BY: [Signature]  
COUNTY ROAD ADMINISTRATORDATE: 5/3/99Firm: GTEMike Crow  
Authorized Signature mcMIKE CROW

Printed Name

Address: 1700 N. AUSTIN AVE.GEORGETOWN, TEXAS 78626Phone: 512-869-2234Fax: 512-869-2291Pd. 44-28-99



NOTE AREA——	(GTE) S11 AREA		STATE: TX
	DIVISION: TEXAS AREA		EXCH: 5493
	V.C.: 8988		REM. CD: 888
	NO NO: 3P001CD		CONTROL NUMBER:
	TITLE: COUNTY PERMIT		TAX DST: 45730
	TWP:	RNG:	SEC: SAL: 3AE
	DATE: 04/27/99		REV. DATE: SCALE: 1"=100'
	FILE:	DRWN: BO	ENG: BO APRVD: PRINT: 1 OF

## NOTICE OF PROPOSED INSTALLATION

## UTILITY LINE ON WILLIAMSON COUNTY RIGHT-OF-WAY

TO: Williamson County Unified Road System  
1900 Georgetown Inner Loop, Suite B  
Georgetown, Texas 78626

DATE: April 27, 1999

Formal notice is hereby given that Southwest Milam Water Supply Corporation

Company proposes to place a water line

line within the right-of-way of CR 412

as follows: (give location, length, general design, etc.)

Bore and encase a 1 1/4" PVC carrier in a 2" PVC casing across CR 412 approximately 3,168 ft. east of the F.M. 619 and CR 412 intersection. Pipe to be 3 ft. below ditch line and encase from ditch line to ditch line approximately 50 ft.

The line will be constructed and maintained on the road right-of-way as directed by the Williamson County Unified Road System in accordance with governing laws.

Our firm further understands that the County considers proper traffic control measures as those complying with applicable portions of the Texas Manual of Traffic Control Devices required for adoption by the "Transportation Code" (V.C.T.A. CH.251)

The location and description of the proposed line and appurtenances is more fully shown by 2 copies of drawings attached to this notice.

Construction of this line is proposed to begin on or after the 6th day of May 1999.

APPROVAL

This application is hereby approved subject to the following understandings and restrictions.

It is expressly understood that the said County Commissioners' Court does not imply hereby to grant any right, claim, title or easement in or upon this County Road; and it is further understood that in the future, should Williamson County, for any reason, need to work, improve, relocate, widen, increase, add to, decrease, or in any manner change the structure of this road or right-of-way, this line, if affected, will be moved at the direction of the Williamson County Engineer or County Commissioner. This installation work shall not damage any part of the roadway and adequate provisions shall be made to cause a minimum of inconvenience to traffic and adjacent property owners.

APPROVED BY WILLIAMSON COUNTY COMMISSIONERS' COURT

BY: [Signature]  
COUNTY ROAD ADMINISTRATOR

DATE: 5/4/99

Firm: Southwest Milam Water Supply Corp.

[Signature]  
Authorized Signature

Dwayne Jekel

Printed Name

Address: P.O. Box 232


Rockdale, Texas 76567

Phone: 512-446-2604

Fax: 512-446-7376

Act. 4

062

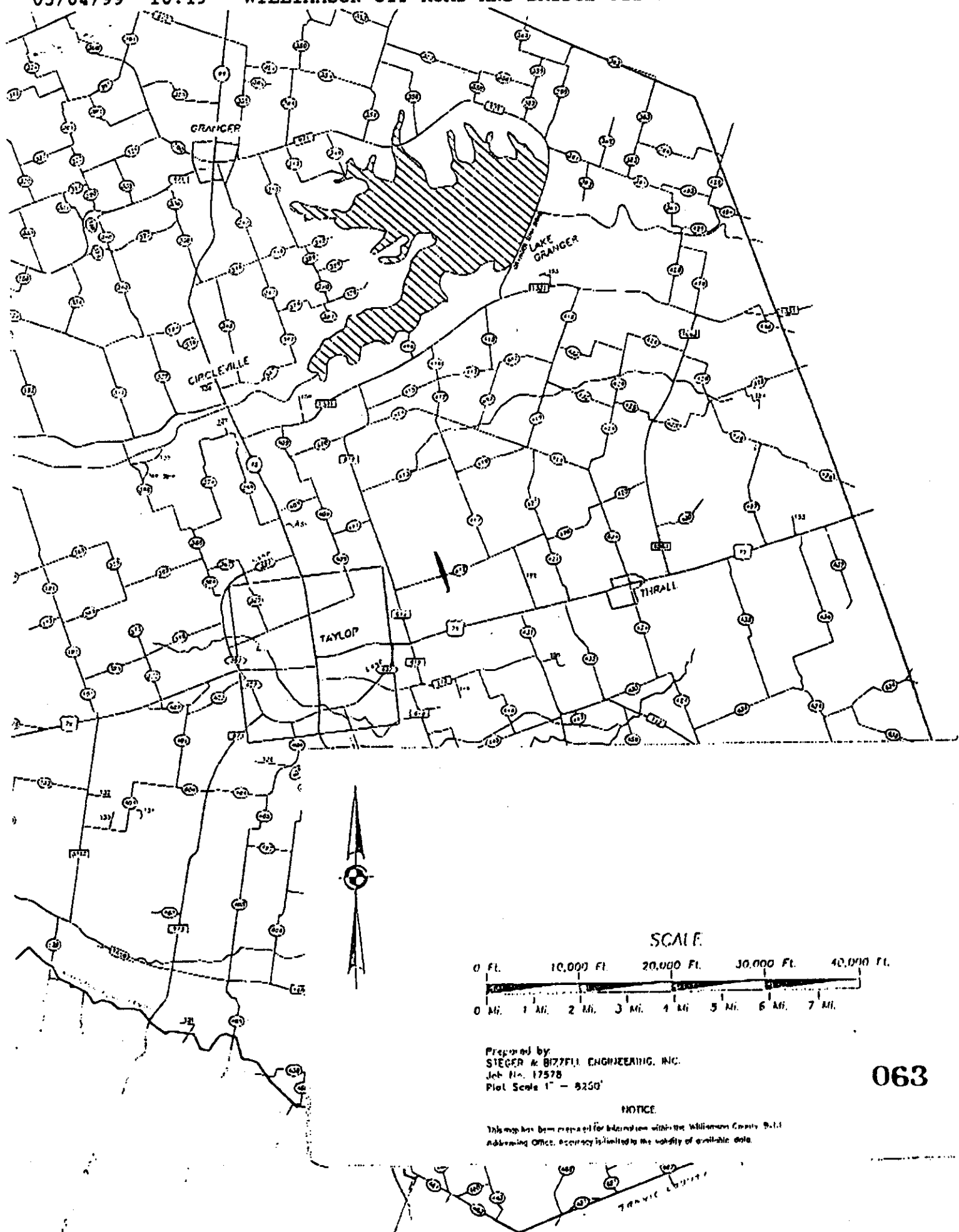


5-3-99

[Signature]

05/04/99 10:19 WILLIAMSON CTY ROAD AND BRIDGE 512-930-3335

P. 002



063

NOTICE

This map has been prepared for information within the Williamson County, Tenn. Addressing Office. Accuracy is limited by the quality of available data.

**RECORDERS MEMORANDUM**  
All or parts of the text on this page was not clearly legible for satisfactory recordation.

## NOTICE OF PROPOSED INSTALLATION

## UTILITY LINE ON WILLIAMSON COUNTY RIGHT-OF-WAY

TO: Williamson County Unified Road System  
1900 Georgetown Inner Loop, Suite B  
Georgetown, Texas 78626

DATE: 4-21-99  
TAYLOR 352  
4659134

Formal notice is hereby given that SWBT

Company proposes to place a BURIED TELEPHONE CABLE

line within the right-of-way of CR 452 - OLD COUPLAND RD.  
as follows: (give location, length, general design, etc.)

BEGINING ON THE SOUTH R.O.W. LINE OF CR 452, 980 FEET  
EAST OF SH 95 AND BURYING EASTERLY FOR 1177 FEET.

The line will be constructed and maintained on the road right-of-way as directed by the Williamson County Unified Road System in accordance with governing laws.

Our firm further understands that the County considers proper traffic control measures as those complying with applicable portions of the Texas Manual of Traffic Control Devices required for adoption by the "Transportation Code" (V.C.T.A. CH.251)

The location and description of the proposed line and appurtenances is more fully shown by 3 copies of drawings attached to this notice.

Construction of this line is proposed to begin on or after the 23 day of APRIL 1999.

APPROVAL

This application is hereby approved subject to the following understandings and restrictions.

It is expressly understood that the said County Commissioners' Court does not imply hereby to grant any right, claim, title or easement in or upon this County Road; and it is further understood that in the future, should Williamson County, for any reason, need to work, improve, relocate, widen, increase, add to, decrease, or in any manner change the structure of this road or right-of-way, this line, if affected, will be moved at the direction of the Williamson County Engineer or County Commissioner. This installation work shall not damage any part of the roadway and adequate provisions shall be made to cause a minimum of inconvenience to traffic and adjacent property owners.

APPROVED BY WILLIAMSON COUNTY COMMISSIONERS' COURT

BY: [Signature]  
COUNTY ROAD ADMINISTRATOR

DATE: 5/4/99

Firm: SOUTHWESTERN BELL TELEPHONE

[Signature]  
Authorized Signature

LESTER L. KOTHMANN  
Printed Name


Address: 117 N. 1ST. ST.

TEMPLE, TEXAS 76601

Phone: 254-773-8502

Fax: 254-773-8574

pd. 4



5-3-99

ROW R-1

064

LOCATION MAP

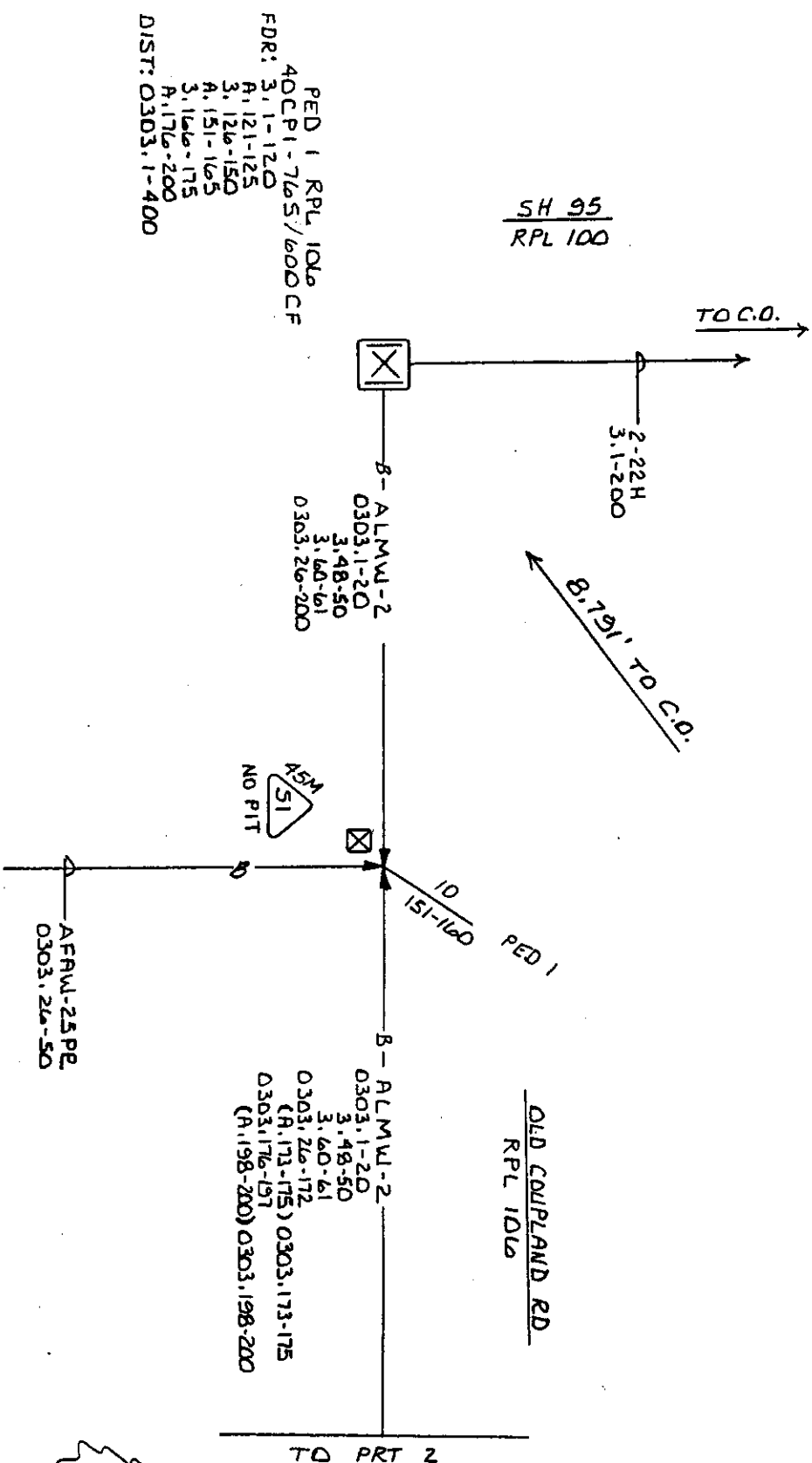
DWD # 4659134

LOCATION X44352

WIRE CENTER TAYLOR 352



065

[illegible]

066






[illegible]

INSP  
45P  
45C

PROPOSED LOOP			
	KF	OHMS	dB
26 GA	1.70	142	.60
24 GA	3.77	196	.87
22 GA	7.01	230	1.05
2 LC		18	
TOTAL	12.48	586	2.52

ULTIMATE LOOP		
KF	OHMS	dB
26 GA	10.48	873
24 GA	11.56	600
3 LC		27
TOTAL	22.04	1500 6.33

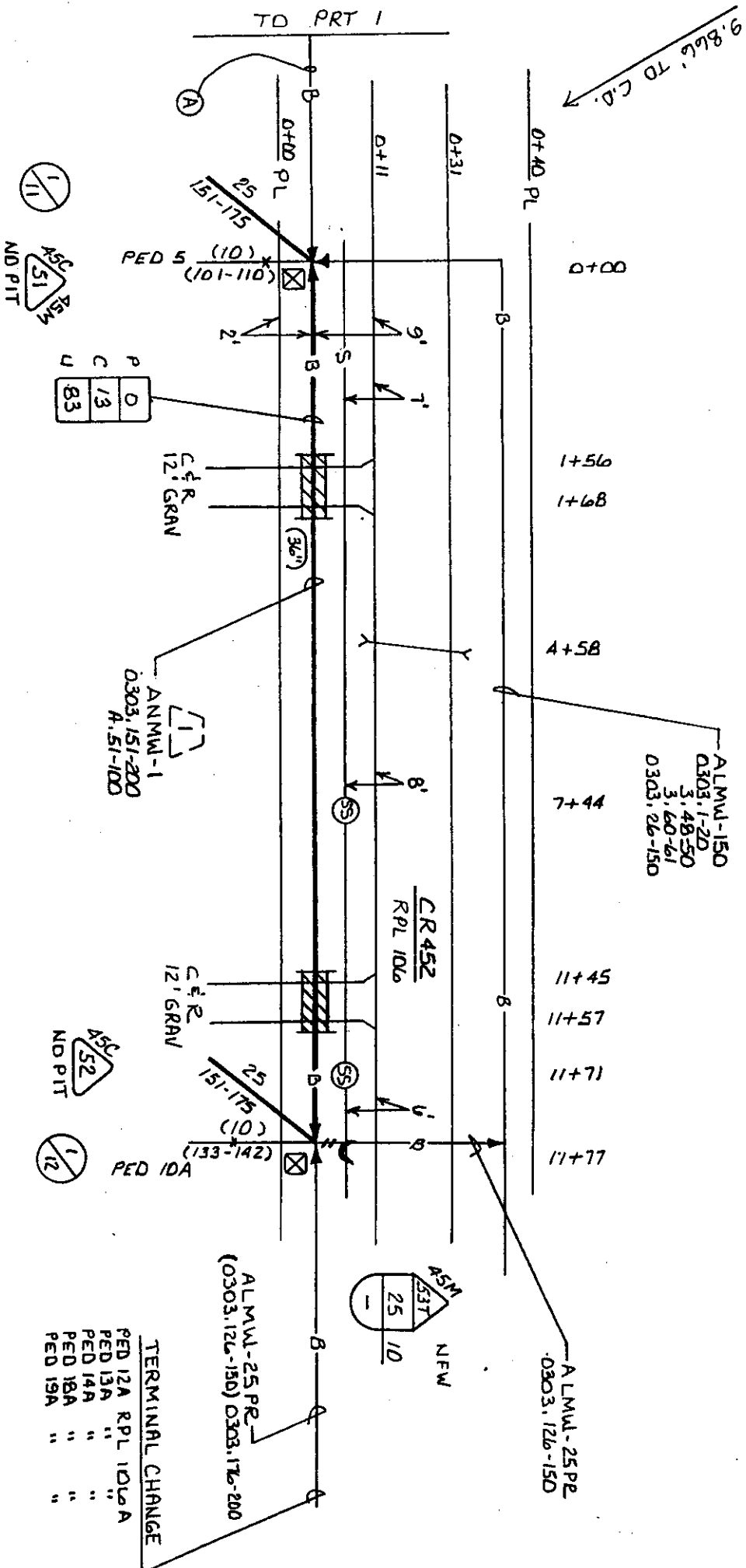
S.O. # K732374  
LESLIE WOOD  
1804 OLD COPLAND RD


SPECIAL CIRCUITS Y 6203 FORWARDED N PERMIT REQUIRED N			
OPERATING RANGE OF JOB STEPS LINE  10  SPICE  10  MIRC 45M			
TRANSMISSION ZONE RZ 15 C2 TAPER CODE 313201 CUTION HIGH VOLTAGE NY AERIAL BURIED POLE CONTACTS (+) (-) PWR CD			
NOTES S.O. # N1782374			
ORDER NO. 4459134 TOTPRINTS 2 PRNT NO. 1 CO. 512-352 EXCH TAYLOR TAX DST. WK 025 GEO LOC. XY4352 ENGR LK DRAIN V TELEPHONE NO. (254)773-8502 REC. REF. RPL 1010 WAP REF. SCALE NONE DATE INT. DATE REV.			




MDF	W	R	D
0303. 1-125	104	103	13
0303. 126-150	23	10	2
0303. 151-200	5	19	0


(A) ALMVL-2  
0303, 1-20  
3, 48-50  
3, 60-61  
0303, 26-172  
(A, 173-175) 0303, 173-175  
0303, 176-197  
(A, 198-202) 0303, 198-200

[illegible]

 54X  
 XCN,12

 55R  
 RCN,2

067

SPECIAL CIRCUITS Y	
6203 FORWARDED N	
PERMIT REQUIRED Y	NORTH ARROW
COUNTY	
OPERATING RANGE OF JOB STEPS	
LINE	1 to -
SPUR	51 to 55
WTRC 45C	
TRANSMISSION ZONE	
RZ 15 C2	TAPER CODE 313201
CAUTION HIGH VOLTAGE	
XV	AERIAL BURIED
POLE CONTACTS (+) (-)	
PWR CO	
NOTES	
ORDER NO. 4659134	
TOTPRINTS 2	PRINT NO. 2
C.O. 512-352	
DGL TAYLOR	
TAX DIST. WK025	
GEO LOC. XY 4352	
ENGR. LK DRAWN V	
TELEPHONE NO. (254)773-8502	
REC. REF. RPL 106	
WAP REF.	
SCALE NONE	
DATE INT.	
DATE REV.	

## UTILITY LINE ON WILLIAMSON COUNTY RIGHT-OF-WAY

TO: Williamson County Unified Road System  
1900 Georgetown Inner Loop, Suite B  
Georgetown, Texas 78626

DATE: 4-28-99Formal notice is hereby given that SOUTHWESTERN BELL TELEPHONECompany proposes to place a BURIED CABLEline within the right-of-way of CR 204  
as follows: (give location, length, general design, etc.)

FROM TELCO MKRS 1103 CR 204 AND 1005 CR 204  
ACROSS CR 204.

TRENCH &amp; BORE UNDER COUNTY ROAD 204

SEE ATTACHED PLAT PLACE BURIED  
SERVICE WIRE

The line will be constructed and maintained on the road right-of-way as directed by the Williamson County Unified Road System in accordance with governing laws.

Our firm further understands that the County considers proper traffic control measures as those complying with applicable portions of the Texas Manual of Traffic Control Devices required for adoption by the "Transportation Code" (V.C.T.A. CH.251)

The location and description of the proposed line and appurtenances is more fully shown by 3 copies of drawings attached to this notice.

Construction of this line is proposed to begin on or after the 30 day of APRIL 1999.

## APPROVAL

This application is hereby approved subject to the following understandings and restrictions.

It is expressly understood that the said County Commissioners' Court does not imply hereby to grant any right, claim, title or easement in or upon this County Road; and it is further understood that in the future, should Williamson County, for any reason, need to work, improve, relocate, widen, increase, add to, decrease, or in any manner change the structure of this road or right-of-way, this line, if affected, will be moved at the direction of the Williamson County Engineer or County Commissioner. This installation work shall not damage any part of the roadway and adequate provisions shall be made to cause a minimum of inconvenience to traffic and adjacent property owners.

APPROVED BY WILLIAMSON COUNTY COMMISSIONERS' COURT

BY: [Signature]  
COUNTY ROAD COMMISSIONER

DATE: 5/3/99Firm: SOUTHWESTERN BELL

[Signature]  
Authorized Signature

TERRY D PRINGLE  
Printed Name

Address: 1616 GUADELUPE #406AUSTIN, TX 78701Phone: 512-870-1223Fax: 512-870-3305

Pct. 2 4-29-99

[Stamp]

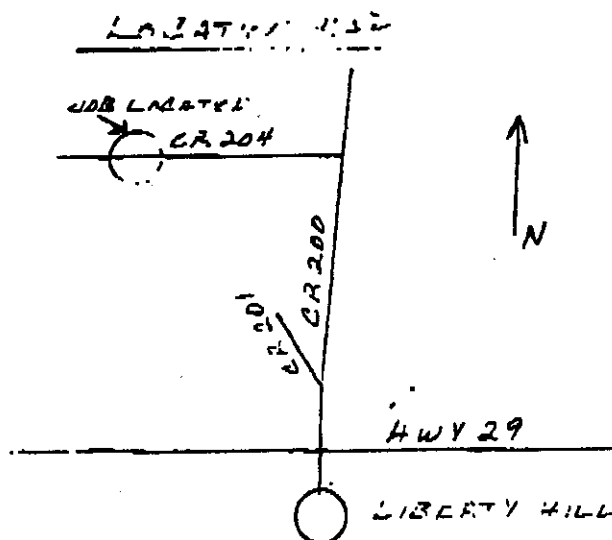
RJ.

068

FROM AUSTIN NORTH NDS ENGR

(WED) 04. 28' 99 15:10/ST. 15:09/NO. 3562100034 P 2

**R & R DITCHING WORK REQUEST** VOL **0103** PAGE **907**  
FAX: 612/251-6317



RECORDERS MEMORANDUM  
All or parts of the text on this page was not  
clearly legible for satisfactory recordation.

NOTE: PROPOSED PEDESTALS STAKED  
IN FIELD  
CALL TERRY PRINGLE - 832-1223  
BEFORE STARTING JOB

JOB 4564924

PLAT LH18

4-27-99  
DATE TO CONTRACTOR

SRN 5699

SOS 1265496

5-6-99  
RCD

FMGR-ENG. TERRY PRINGLE DATE 4-28-99

1005 CR 204  
Subscriber Address

\_\_\_\_\_  
Secondary Access Address

SHOTS \_\_\_\_\_ DATE \_\_\_\_\_  
LOG \_\_\_\_\_ DATE \_\_\_\_\_

069

TERMINAL LOCATION: 1505 29 284 1103 75 04  
CABLE: 0205 CABLE READING: 0205 151-16 7 150  
TERMINAL READING: 0205 151-16 7  
ASSIGNED NAME: '110061' 211 01  
X-BOX LOCATION: FEED 9 05.00 7.11 100

070

STEEL: F 1103 CR 204  
0205, 151-160  
(2656')

STEN: F1005 ER 304  
0205151-160

962 'road'

360

1334' TO 1400'

ADJW-11  
03-151-160+130

Toes → Toes

10

BOX E 30  
21

CR 204

RPL 109

10




BOX 50

GRAVEL  
22.



Atkins, J. C.

**RECORDERS MEMORANDUM**  
All or parts of the text on this page was not  
clearly legible for satisfactory recordation.

SA # 56941  
SO # 11241196

MONTH ADDRESS \_\_\_\_\_  
 OPERATING ADDRESS OF JOB SITE \_\_\_\_\_  
 LMI  10   
 DRAWING NO. 10   
 WNO 454




INSPECTION DATE  
 OF 15 OF \_\_\_\_  
 TYPED CODE 2801D

 EASTING AND/OR UTM ZONE  
 1720  DEGREE



SPECIAL COMMENTS INCLUDE  
☐ YES ☐ NO  
☐ YES ☐ NO  
☐ YES ☐ NO

SPECIAL COMMENTS  
☐ YES ☐ NO

POLY CONTACT  
 BY \_\_\_\_\_  
 DATE OR \_\_\_\_\_  
 BY \_\_\_\_\_

MONTH ADDRESS \_\_\_\_\_  
 OPERATING ADDRESS OF JOB SITE \_\_\_\_\_  
 LMI  10   
 DRAWING NO. 10   
 WNO 454

INSPECTION DATE  
 OF 15 OF \_\_\_\_  
 TYPED CODE 2801D

 EASTING AND/OR UTM ZONE  
 1720  DEGREE

SPECIAL COMMENTS INCLUDE  
☐ YES ☐ NO  
☐ YES ☐ NO  
☐ YES ☐ NO

SPECIAL COMMENTS  
☐ YES ☐ NO

POLY CONTACT  
 BY \_\_\_\_\_  
 DATE OR \_\_\_\_\_  
 BY \_\_\_\_\_

FROM AUSTIN NORTH NDS ENGR

(MED) 04.28.99 15:11/ST. 15:09/NO. 3562100034 P 3

## AGENDA ITEM # 5

May 4, 1999

Consider approving change order for Taylor Annex.

Moved: Commissioner Hays

Seconded: Commissioner Boatright

Motion: To approve change order #3 for additional \$7,522.00 to Brath Construction for Taylor Annex contract.

Vote: Motion carried 4 - 0

&lt; Clerk copy here &gt;

**CHANGE  
ORDER**

Distribution to:

OWNER	X
ARCHITECT	X
CONTRACTOR	X
FIELD	<input type="checkbox"/>
OTHER	<input type="checkbox"/>

PROJECT: Williamson County Taylor Annex  
412 Vance Street  
Taylor, Texas 76574

CHANGE ORDER NUMBER: 03

TO (Contractor): BRATH G. C.  
600 IH 35 South  
Round Rock, Texas 78681

INITIATION DATE: April 22, 1999

ARCHITECT'S PROJECT NO: 2163

CONTRACT FOR: General Construction

CONTRACT DATE: 9-29-98

You are directed to make the following changes in this Contract:

HVAC Controls Allowance	\$40,000.00
Siebe Quotation	<del>-\$38,992.00</del>
Balance to be transferred to the General Contingency / Betterment Fund	\$1,008.00
Original General Contingency / Betterment Fund Allowance	\$40,000.00
Change Order # 2 (Pier Reconciliation)	<del>-\$31,314.00</del>
Balance	\$8,686.00
Transfer of allowance funds from above HVAC Controls	\$1,008.00
Parapet wall revision per Proposal Request # 3	<del>-\$8,086.00</del>
Tapered roof insulation at the mechanical roof area	<del>-\$1,691.00</del>
Transfer of Access Door & Panel Allowance to General Contingency / Betterment Fund	\$1,000.00
Current General Contingency Allowance Balance	\$917.00

Note that the Contract Sum for the above is unchanged by this Change Order

ADD to the Contract for revisions to Tax Office & DPS areas per Proposal Request # 4 \$7,522.00

Not valid until signed by both the Owner and Architect.


Signature of the Contractor indicates his agreement herewith, including any adjustment in the Contract Sum or Contract Time.

The original (Contract Sum) was	\$1,730,000.00
Net change by previously authorized Change Orders	<del>(\$3,799.00)</del>
The (Contract Sum) prior to this Change Order was	\$1,726,201.00
The (Contract Sum) will be (increased) (decreased) (unchanged) by this Change Order	\$7,522.00
The new (Contract Sum) including this Change Order will be	\$1,733,723.00
The Contract Time will be (increased) (decreased) (unchanged) by	( 0 ) Days
The Date of Substantial Completion as of the date of this Change Order there is	July 8, 1999

Authorized:

ARCHITECT:

R. GILL & ASSOCIATES  
PO Box 217  
Round Rock, TX. 78680-0217




BY John S. Moman

DATE 4/22/99

CONTRACTOR:

BRATH General Contractors  
600 IH 35 South  
Round Rock, TX. 78681




BY Jim Black

DATE 4/22/99

OWNER:

Williamson County  
710 Main Street  
Georgetown, TX. 78626



BY Judge John Dierker

DATE 5/4/99

071

Joe Dierker 4/23/99