

Consider noting in minutes any off right-of-way work on any county road done by Road and Bridge Unified System.

Moved: Judge Doerfler

Seconded: Commissioner Boatright

Motion: To note utility requests in minutes:

**Chasco Contracting** road cut for 6" wastewater line on Hazelhurst Drive in Forest North Estates;

**Jonah Water Special Utility District** for road bores on County Roads 101 and 369;

**Manville Water Supply Corporation** for road bores on County Roads 129 and 404.

Vote: Motion carried 5 - 0

< Clerk copy here >

#### **WILLIAMSON COUNTY URS**

Utility Requests - 02/16/99

##### **Precinct I**

###### **A. Chasco Contracting**

1. Hazelhurst Drive(Forest North) - Road cut for 6" wastewater

##### **Precinct II**

##### **Precinct III**

##### **Precinct IV**

###### **A. Jonah Water S.U.D.**

1. CR 101 - Bore
2. CR 369 - Bore

###### **B. Manville W.S.C.**

1. CR 404 - Bore
2. CR 129 - Bore

*noted 2-16-99  
John C. Doerfler*

02/04/99 15:57 WILLIAMSON CTY ROAD AND BRIDGE 512-930-3335

P. 003

*Forest North*

## NOTICE OF PROPOSED INSTALLATION

## UTILITY LINE ON WILLIAMSON COUNTY RIGHT-OF-WAY

TO: Williamson County Unified Road System  
1900 Georgetown Inner Loop, Suite B  
Georgetown, Texas 78626

DATE: February 08, 1999Formal notice is hereby given that CHASCO CONTRACTINGCompany proposes to place a 6" Wastewaterline within the right-of-way of Hazelhurst Drive  
as follows: (give location, length, general design, etc.)

8800 Hazelhurst Drive  
Connect to existing manhole and place 88 LF  
6" SDR 35 Wastewater Line

The line will be constructed and maintained on the road right-of-way as directed by the Williamson County Unified Road System in accordance with governing laws.

Our firm further understands that the County considers proper traffic control measures as those complying with applicable portions of the Texas Manual of Traffic Control Devices required for adoption by the "Transportation Code" (V.C.T.A. CH.251)

The location and description of the proposed line and appurtenances is more fully shown by 2 copies of drawings attached to this notice.

Construction of this line is proposed to begin on or after the 8th day of February 1999.

## APPROVAL

This application is hereby approved subject to the following understandings and restrictions.

It is expressly understood that the said County Commissioners' Court does not imply hereby to grant any right, claim, title or easement in or upon this County Road; and it is further understood that in the future, should Williamson County, for any reason, need to work, improve, relocate, widen, increase, add to, decrease, or in any manner change the structure of this road or right-of-way, this line, if affected, will be moved at the direction of the Williamson County Engineer or County Commissioner. This installation work shall not damage any part of the roadway and adequate provisions shall be made to cause a minimum of inconvenience to traffic and adjacent property owners.

APPROVED BY WILLIAMSON COUNTY COMMISSIONERS' COURT

BY: [Signature]  
COUNTY ROAD ADMINISTRATOR

DATE: 2/16/99Firm: CHASCO CONTRACTING

[Signature]  
Authorized Signature

Temple Aday

Printed Name

Address:

P.O. Box 1057

Round Rock, Tx 78680

Phone: 244-0600Fax: 244-6085*Pct. 1**2-10-99**cut + restore  
P.J.*

**received**  
**2-8-99**

02/04/99 15:57 WILLIAMSON CTY ROAD AND BRIDGE 512-930-3335

P. 004

CONTRACTOR'S LIABILITY AGREEMENT

I, Temple Aday, President  
of Chasco Contracting, Contractor for Heritage Oaks  
 in Williamson County, Texas do hereby agree to the following schedules and conditions for doing work  
 within the right-of-way of Hazelhurst Drive which is a public  
 roadway maintained by Williamson County.

1. I will contact the Williamson County Unified Road System at least 48 hours prior to start of construction.
2. All work in the right-of-way will be done between the hours of 8:30 a.m. and 4:30 p.m. on Monday through Friday only.
3. Cuts will be opened for one-half the roadway only, with flagmen on both sides of the work area, allowing one-way traffic through. This type of operation will be held to a minimum and all advance warning signs and barricades shall be as specified in the Texas Manual on Uniform Traffic Control Devices. These cuts will also be filled and entire roadway opened at night and on weekends.
4. Roadside work in ditches alongside the trenched surface may be left opened at night, only if they can be barricaded solidly between open ditch and traveled roadway leaving a minimum 6' of road shoulder between the pavement edge and the barricades. The barricades must be reflectorized and lighted with warning lights and conform to the requirements of the T.M.U.T.C.D. for nighttime use.
5. Any construction area to be maintained from dusk to dawn shall have Type B High Intensity Steady Burn Warning Lights to delineate the traveled way through and around obstructions in a construction or maintenance area. All warning lights shall be installed to a minimum mounting height of 36" to the bottom of the lense.
6. Construction work and road repair on County right-of-way will be done to Williamson County Standards and to the approval of the Williamson County Unified Road System.
7. I will notify the Williamson County Unified Road System and obtain approval prior to any changes from this agreement if required due to soil conditions or other problems.

February 8, 1999  
 DATE

Williamson County Unified Road System  
 1900 Georgetown Inner Loop, Ste. B  
 Georgetown, Texas 78626

  
 SIGNED

Chasco Contracting  
 CONTRACTOR (PRINT NAME)

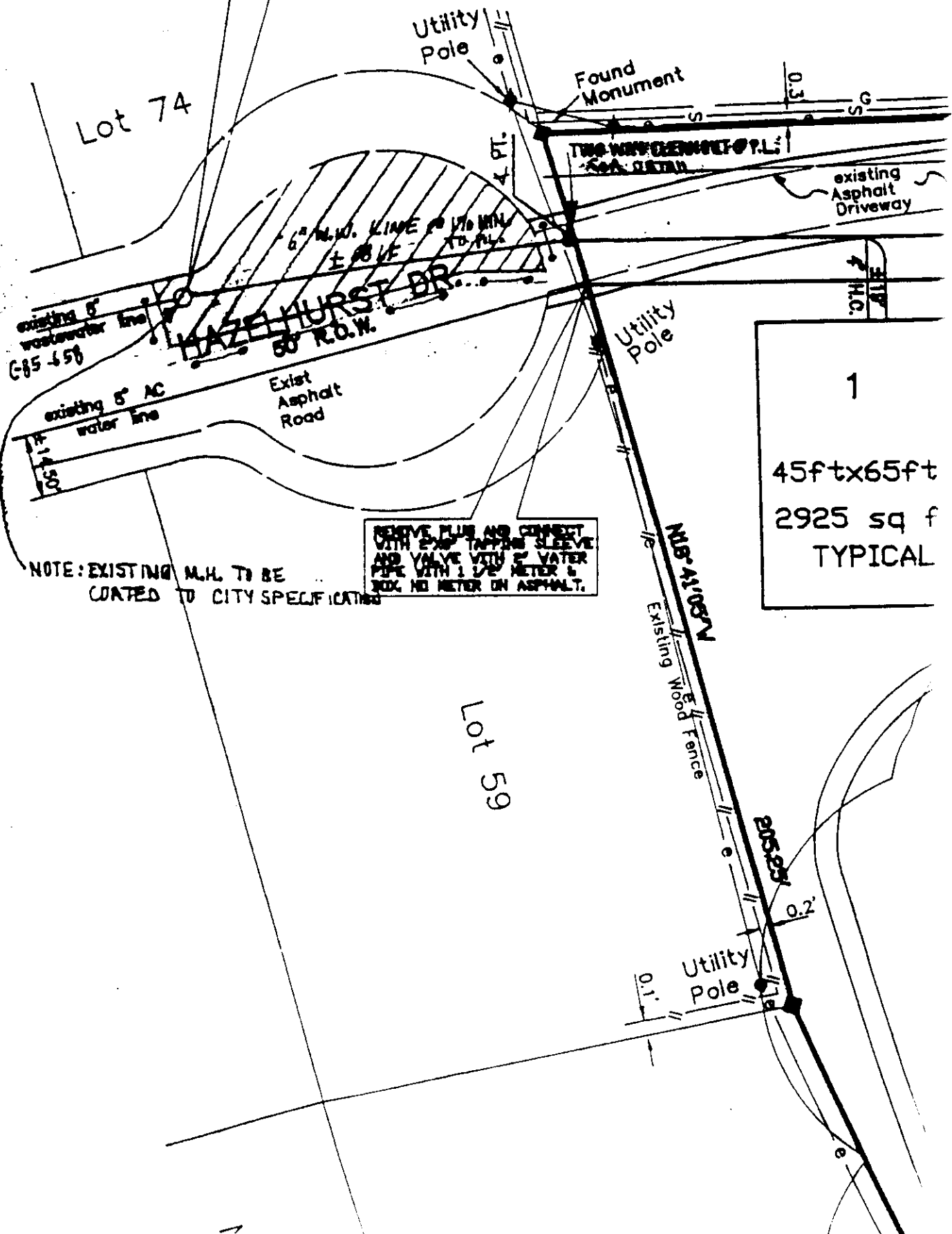
P.O. Box 1057  
 ADDRESS

Round Rock, Texas 78680  
 CITY, STATE, ZIP CODE

512-244-0600  
 PHONE

STA 0+00 BEGIN 6" WASTEWATER LINE, CONNECT TO EXISTING MANHOLE #3, BREAKOUT PROPOSED 6" LINE IN EXISTING MANHOLE NO. # 3 @ END OF LINE 'C', STA 1+01.09 EXISTING W.W. LINE ±870.09 F.L. = STA 0+00.00 PROPOSED 6" W.W. LINE, 870.2 F.L.

NOTES:  
THE LOCATION INFORMATION THE AUSTIN ASSISTANCE SHALL FIELD



REMOVE PLUG AND CONNECT WITH 2" TAP AND SLEEVE AND VALVE WITH 2" WATER PIPE WITH 1 1/2" METER & BOX NO METER ON ASPHALT.

NOTE: EXISTING M.H. TO BE COATED TO CITY SPECIFICATIONS

1  
45ft x 65ft  
2925 sq ft  
TYPICAL

## NOTICE OF PROPOSED INSTALLATION

## UTILITY LINE ON WILLIAMSON COUNTY RIGHT-OF-WAY

TO: Williamson County Unified Road System  
1900 Georgetown Inner Loop, Suite B  
Georgetown, Texas 78626

DATE: 1-4-99

Formal notice is hereby given that JONAH WATER S.U.D.  
Company proposes to place a ROAD BORE  
line within the right-of-way of COUNTY ROAD 101  
as follows: (give location, length, general design, etc.)

ROAD BORE - 2" Encasement Pipe  
1" Service Line

SEE ATTACHED MAP FOR LOCATION

The line will be constructed and maintained on the road right-of-way as directed by the Williamson County Unified Road System in accordance with governing laws.

Our firm further understands that the County considers proper traffic control measures as those complying with applicable portions of the Texas Manual of Traffic Control Devices required for adoption by the "Transportation Code" (V.C.T.A. CH.251)

The location and description of the proposed line and appurtenances is more fully shown by 1 copies of drawings attached to this notice.

Construction of this line is proposed to begin on or after the 8th day of JAN. 1999.

APPROVAL

This application is hereby approved subject to the following understandings and restrictions.

It is expressly understood that the said County Commissioners' Court does not imply hereby to grant any right, claim, title or easement in or upon this County Road; and it is further understood that in the future, should Williamson County, for any reason, need to work, improve, relocate, widen, increase, add to, decrease, or in any manner change the structure of this road or right-of-way, this line, if affected, will be moved at the direction of the Williamson County Engineer or County Commissioner. This installation work shall not damage any part of the roadway and adequate provisions shall be made to cause a minimum of inconvenience to traffic and adjacent property owners.

APPROVED BY WILLIAMSON COUNTY COMMISSIONERS' COURT

BY: [Signature]  
COUNTY ROAD ADMINISTRATOR

DATE: 1/6/99

Firm: JONAH WATER S.U.D.

By: KEN HALL  
(Print Name)

Title: ASST. MGR.

Address: 40 C.R. 126

GEORGETOWN TX.

78626

Phone: (512) 863-2235

Fax: (512) 869-5402

1-5-99

Bore

R.F.

CONTRACTOR'S LIABILITY AGREEMENT

I, KEN HALL, Contractor for JONAH WATER S.U.D.  
in Williamson County, Texas do hereby agree to the following schedules and conditions for doing work  
within the right-of-way of COUNTY ROAD 101 which is a public  
roadway maintained by Williamson County.

1. I will contact the Williamson County Unified Road System at least 48 hours prior to start of construction.
2. All work in the right-of-way will be done between the hours of 8:30 a.m. and 4:30 p.m. on Monday through Friday only.
3. Cuts will be opened for one-half the roadway only, with flagmen on both sides of the work area, allowing one-way traffic through. This type of operation will be held to a minimum and all advance warning signs and barricades shall be as specified in the Texas Manual on Uniform Traffic Control Devices. These cuts will also be filled and entire roadway opened at night and on weekends.
4. Roadside work in ditches alongside the trenched surface may be left opened at night, only if they can be barricaded solidly between open ditch and traveled roadway leaving a minimum 6' of road shoulder between the pavement edge and the barricades. The barricades must be reflectorized and lighted with warning lights and conform to the requirements of the T.M.U.T.C.D. for nighttime use.
5. Any construction area to be maintained from dusk to dawn shall have Type B High Intensity Steady Burn Warning Lights to delineate the traveled way through and around obstructions in a construction or maintenance area. All warning lights shall be installed to a minimum mounting height of 36" to the bottom of the lense.
6. Construction work and road repair on County right-of-way will be done to Williamson County Standards and to the approval of the Williamson County Unified Road System.
7. I will notify the Williamson County Unified Road System and obtain approval prior to any changes from this agreement if required due to soil conditions or other problems.

1-4-99

DATE

Williamson County Unified Road System  
1900 Georgetown Inner Loop, Ste. B  
Georgetown, Texas 78626

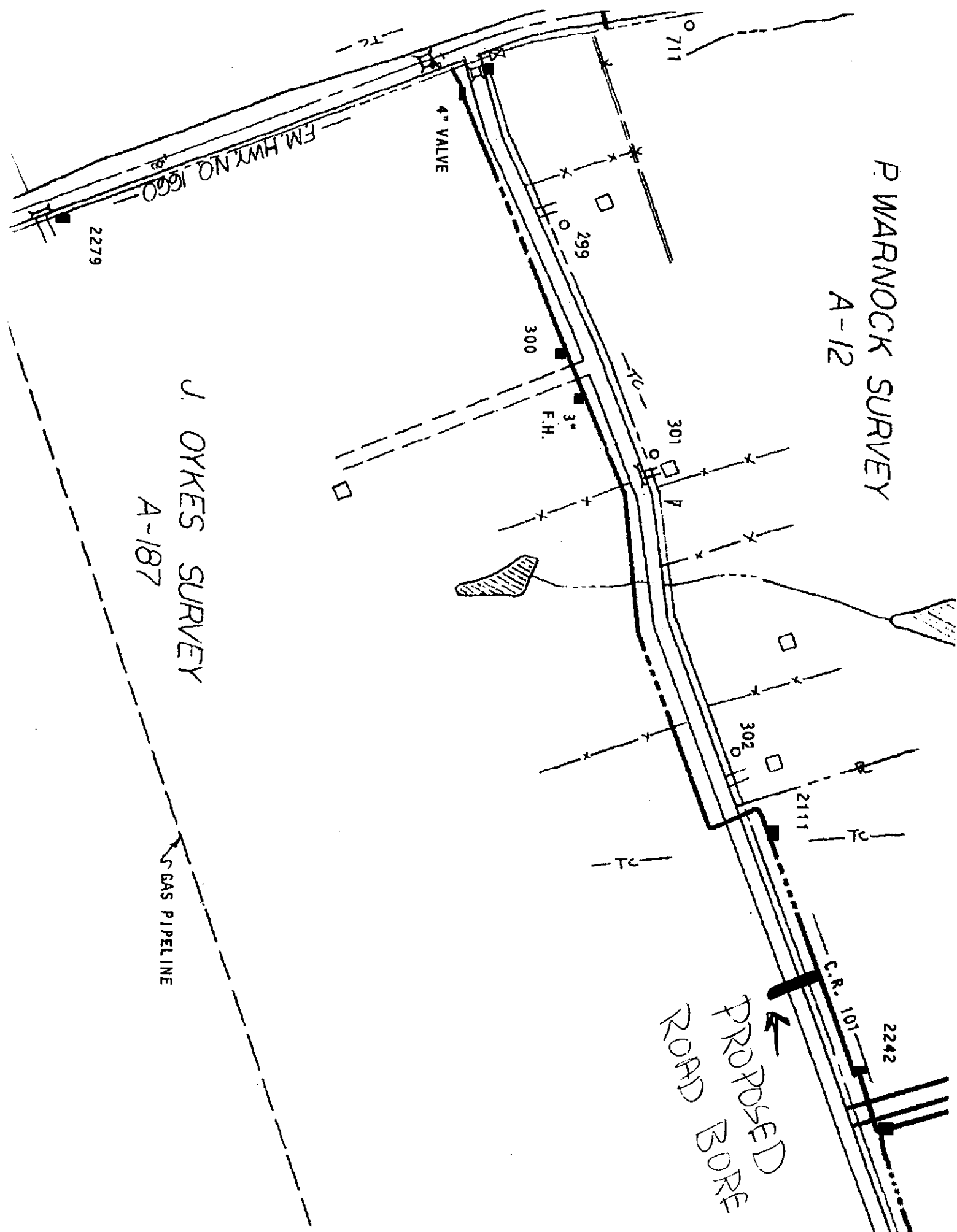
Ken Hall  
SIGNED

JONAH WATER S.U.D.  
CONTRACTOR (PRINT NAME)

410 C.R. 126  
ADDRESS

GEORGETOWN TX. 78626  
CITY, STATE, ZIP CODE

(512) 863-2235  
PHONE



## NOTICE OF PROPOSED INSTALLATION

## UTILITY LINE ON WILLIAMSON COUNTY RIGHT-OF-WAY

TO: Williamson County Unified Road System  
1900 Georgetown Inner Loop, Suite B  
Georgetown, Texas 78626

DATE: 2-8-99Formal notice is hereby given that JONAH WATER S.U.D.Company proposes to place a ROAD BOREline within the right-of-way of COUNTY ROAD 369  
as follows: (give location, length, general design, etc.)

2" WATER MAIN  
4" Encasement Pipe

See ATTACHED MAP FOR LOCATION

The line will be constructed and maintained on the road right-of-way as directed by the Williamson County Unified Road System in accordance with governing laws.

Our firm further understands that the County considers proper traffic control measures as those complying with applicable portions of the Texas Manual of Traffic Control Devices required for adoption by the "Transportation Code" (V.C.T.A. CH.251)

The location and description of the proposed line and appurtenances is more fully shown by 2 copies of drawings attached to this notice.

Construction of this line is proposed to begin on or after the 12th day of February 1999.

APPROVAL

This application is hereby approved subject to the following understandings and restrictions.

It is expressly understood that the said County Commissioners' Court does not imply hereby to grant any right, claim, title or easement in or upon this County Road; and it is further understood that in the future, should Williamson County, for any reason, need to work, improve, relocate, widen, increase, add to, decrease, or in any manner change the structure of this road or right-of-way, this line, if affected, will be moved at the direction of the Williamson County Engineer or County Commissioner. This installation work shall not damage any part of the roadway and adequate provisions shall be made to cause a minimum of inconvenience to traffic and adjacent property owners.

APPROVED BY WILLIAMSON COUNTY COMMISSIONERS' COURT

BY: [Signature]  
COUNTY ROAD ADMINISTRATOR

DATE: 2/16/99

Firm: JONAH WATER S.U.D.By: KEN HALL(Print Name) Title: Asst. ManagerAddress: 40 C.R. 126Georgetown Tx. 78626Phone: (512) 863-2235Fax: (512) 869-5400

Pct. 4

2-11-99

Bore

R.J.

**received**  
2-8-99



CONTRACTOR'S LIABILITY AGREEMENT

I, KEN HALL, Contractor for SONAH WATER S.V.D.  
 in Williamson County, Texas do hereby agree to the following schedules and conditions for doing work  
 within the right-of-way of COUNTY ROAD 369 which is a public  
 roadway maintained by Williamson County.

1. I will contact the Williamson County Unified Road System at least 48 hours prior to start of construction.
2. All work in the right-of-way will be done between the hours of 8:30 a.m. and 4:30 p.m. on Monday through Friday only.
3. Cuts will be opened for one-half the roadway only, with flagmen on both sides of the work area, allowing one-way traffic through. This type of operation will be held to a minimum and all advance warning signs and barricades shall be as specified in the Texas Manual on Uniform Traffic Control Devices. These cuts will also be filled and entire roadway opened at night and on weekends.
4. Roadside work in ditches alongside the trenched surface may be left opened at night, only if they can be barricaded solidly between open ditch and traveled roadway leaving a minimum 6' of road shoulder between the pavement edge and the barricades. The barricades must be reflectorized and lighted with warning lights and conform to the requirements of the T.M.U.T.C.D. for nighttime use.
5. Any construction area to be maintained from dusk to dawn shall have Type B High Intensity Steady Burn Warning Lights to delineate the traveled way through and around obstructions in a construction or maintenance area. All warning lights shall be installed to a minimum mounting height of 36" to the bottom of the lense.
6. Construction work and road repair on County right-of-way will be done to Williamson County Standards and to the approval of the Williamson County Unified Road System.
7. I will notify the Williamson County Unified Road System and obtain approval prior to any changes from this agreement if required due to soil conditions or other problems.

2-8-99  
 DATE

Williamson County Unified Road System  
 1900 Georgetown Inner Loop, Ste. B  
 Georgetown, Texas 78626

Ken Hall  
 SIGNED

SONAH WATER S.V.D.  
 CONTRACTOR (PRINT NAME)

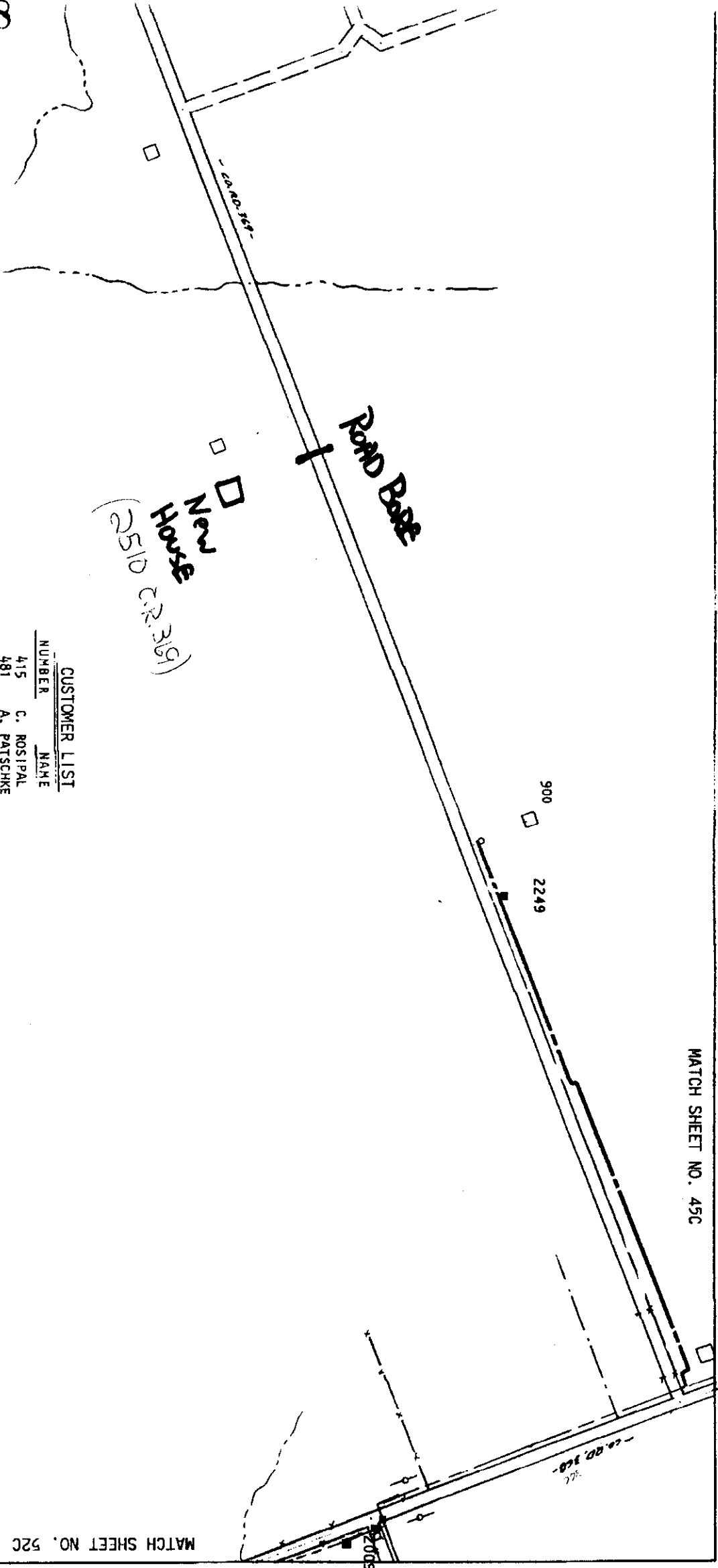
40 C.R. 126  
 ADDRESS

GEORGETOWN TX. 78626  
 CITY, STATE, ZIP CODE

(512) 863-2235  
 PHONE

CUSTOMER LIST

NUMBER	NAME
415	C. ROSIPAL
481	A. PATSCHKE
700	E. KOKES
761	MRS. L. CADE
900	L. RAESZ
1626	LOUIS RYCHLIK



## NOTICE OF PROPOSED INSTALLATION

## UTILITY LINE ON WILLIAMSON COUNTY RIGHT-OF-WAY

TO: Williamson County Unified Road System  
1900 Georgetown Inner Loop, Suite B  
Georgetown, Texas 78626

DATE: 2-3-99Formal notice is hereby given that MANVILLE W.S.C.Company proposes to place a 2" PVC ENCASED WITH 4" PVC WATERline within the right-of-way of Co RD 404  
as follows: (give location, length, general design, etc.)

From Intersection of F.M. 973 + Co RD 404 go east  
on Co RD 404 1.1 miles on North + South Side

The line will be constructed and maintained on the road right-of-way as directed by the Williamson County Unified Road System in accordance with governing laws.

Our firm further understands that the County considers proper traffic control measures as those complying with applicable portions of the Texas Manual of Traffic Control Devices required for adoption by the "Transportation Code" (V.C.T.A. CH.251)

The location and description of the proposed line and appurtenances is more fully shown by 2 copies of drawings attached to this notice.

Construction of this line is proposed to begin on or after the 3<sup>RD</sup> day of FEBRUARY 1999.APPROVAL

This application is hereby approved subject to the following understandings and restrictions.

It is expressly understood that the said County Commissioners' Court does not imply hereby to grant any right, claim, title or easement in or upon this County Road; and it is further understood that in the future, should Williamson County, for any reason, need to work, improve, relocate, widen, increase, add to, decrease, or in any manner change the structure of this road or right-of-way, this line, if affected, will be moved at the direction of the Williamson County Engineer or County Commissioner. Fax: \_\_\_\_\_  
This installation work shall not damage any part of the roadway and adequate provisions shall be made to cause a minimum of inconvenience to traffic and adjacent property owners.

APPROVED BY WILLIAMSON COUNTY COMMISSIONERS' COURT


BY: [Signature]  
COUNTY ROAD ADMINISTRATOR

DATE: 2/16/99Firm: MANVILLE Water Supply Corp.

Tony GRAY General Manager  
Authorized Signature

Printed Name Tony GrayAddress: MANVILLE W.S.C.P.O. Box 248COUPLAND, TX 78615Phone: (312) 272-4044

Pet. 4



From Intersection of F.M. 973 + CR 404  
Go east on CR 404 1.1 miles

3/2/2022  
Project



low

203

0.8404

Prolog  
H<sup>2</sup>PU  
Environment

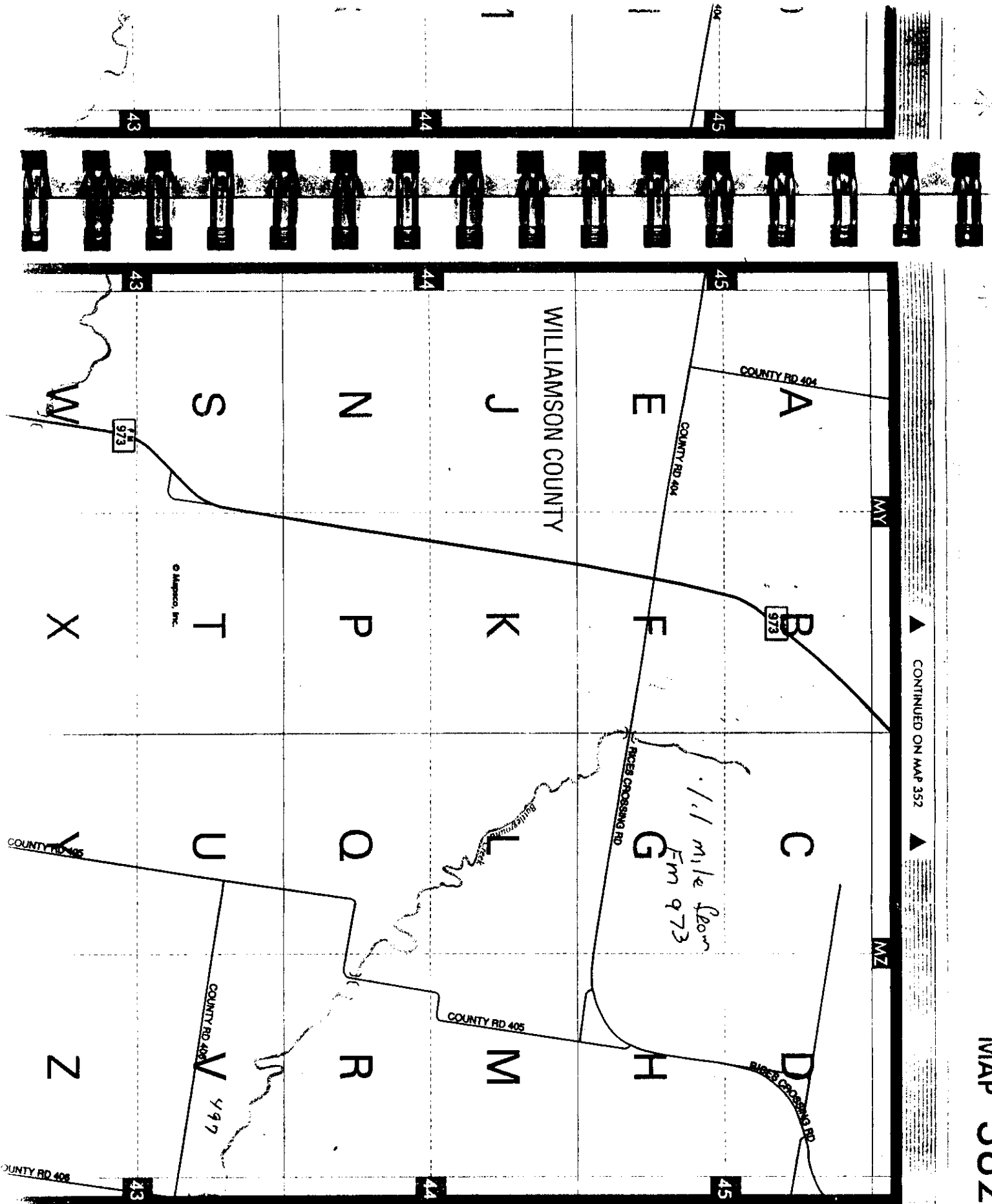
CR 404

2nd "prc  
proposed

302

2

Existing 3" PVC water main



## NOTICE OF PROPOSED INSTALLATION

## UTILITY LINE ON WILLIAMSON COUNTY RIGHT-OF-WAY

TO: Williamson County Unified Road System  
1900 Georgetown Inner Loop, Suite B  
Georgetown, Texas 78626

DATE: 2-3-99

Formal notice is hereby given that Manville Water Supply Corp  
Company proposes to place a 1" POLY Encased with 1 1/2" PVC water  
line within the right-of-way of C.R. 129  
as follows: (give location, length, general design, etc.)

From intersection of C.R. 252 + 129 go west on  
C.R. 129  $8/10^{th}$  mile on North + South side of  
C.R. 129

The line will be constructed and maintained on the road right-of-way as directed by the Williamson County Unified Road System in accordance with governing laws.

Our firm further understands that the County considers proper traffic control measures as those complying with applicable portions of the Texas Manual of Traffic Control Devices required for adoption by the "Transportation Code" (V.C.T.A. CH.251)

The location and description of the proposed line and appurtenances is more fully shown by 2 copies of drawings attached to this notice.

Construction of this line is proposed to begin on or after the 3<sup>RD</sup> day of FEBRUARY 1999.

APPROVAL

This application is hereby approved subject to the following understandings and restrictions.

It is expressly understood that the said County Commissioners' Court does not imply hereby to grant any right, claim, title or easement in or upon this County Road; and it is further understood that in the future, should Williamson County, for any reason, need to work, improve, relocate, widen, increase, add to, decrease, or in any manner change the structure of this road or right-of-way, this line, if affected, will be moved at the direction of the Williamson County Engineer or County Commissioner. Fax: \_\_\_\_\_  
This installation work shall not damage any part of the roadway and adequate provisions shall be made to cause a minimum of inconvenience to traffic and adjacent property owners.

APPROVED BY WILLIAMSON COUNTY COMMISSIONERS' COURT

BY: [Signature]  
COUNTY ROAD ADMINISTRATOR

DATE: 2/16/99

Firm: Manville W.S.C  
Tony Graf (General Manager)  
Authorized Signature

Printed Name: [Signature]  
Address: Manville W.S.C.


P.O. Box 248

Couplands, Tx 78615

Phone: (512) 272-4044

Fax: \_\_\_\_\_

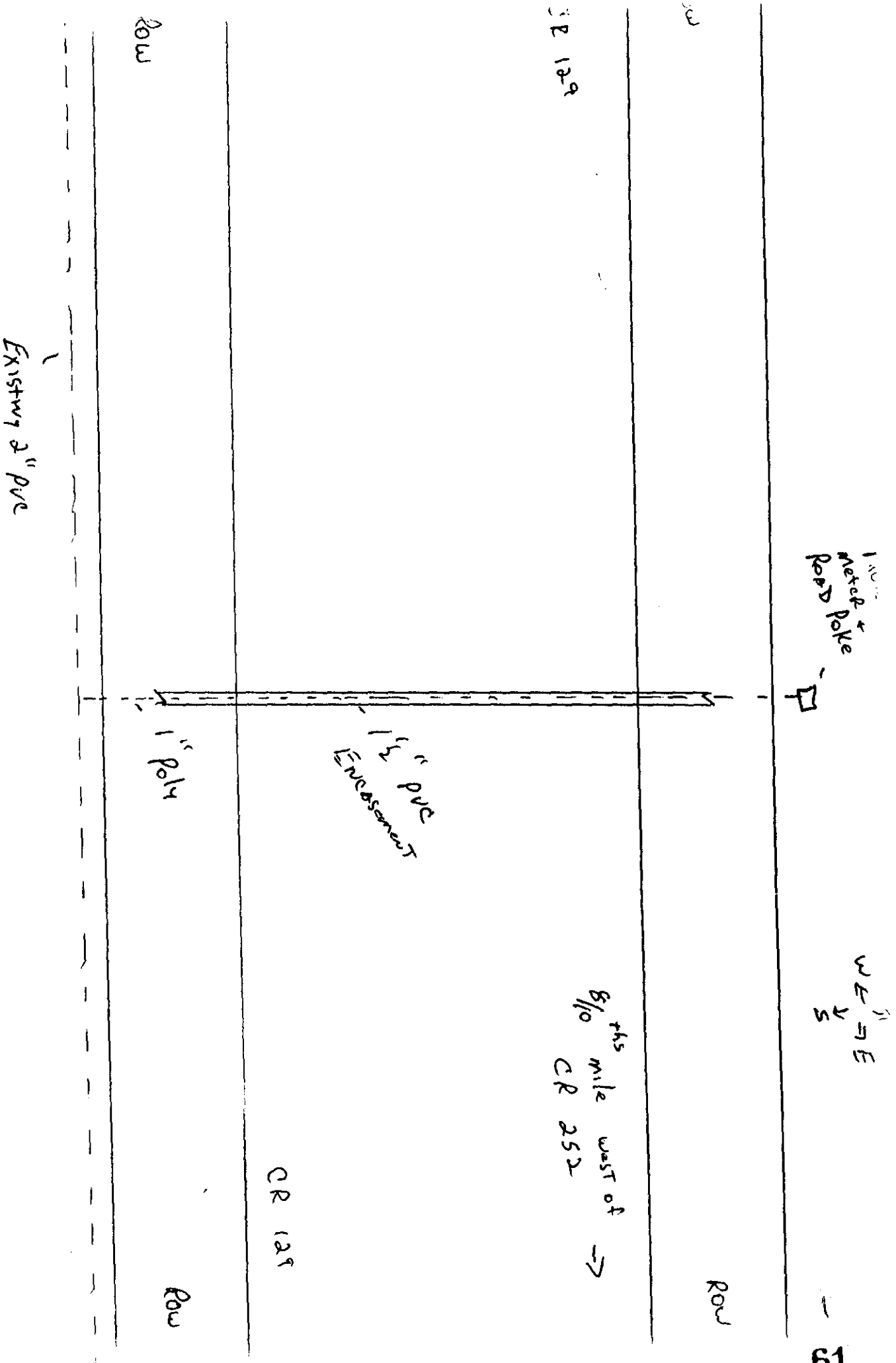
Pct. 4

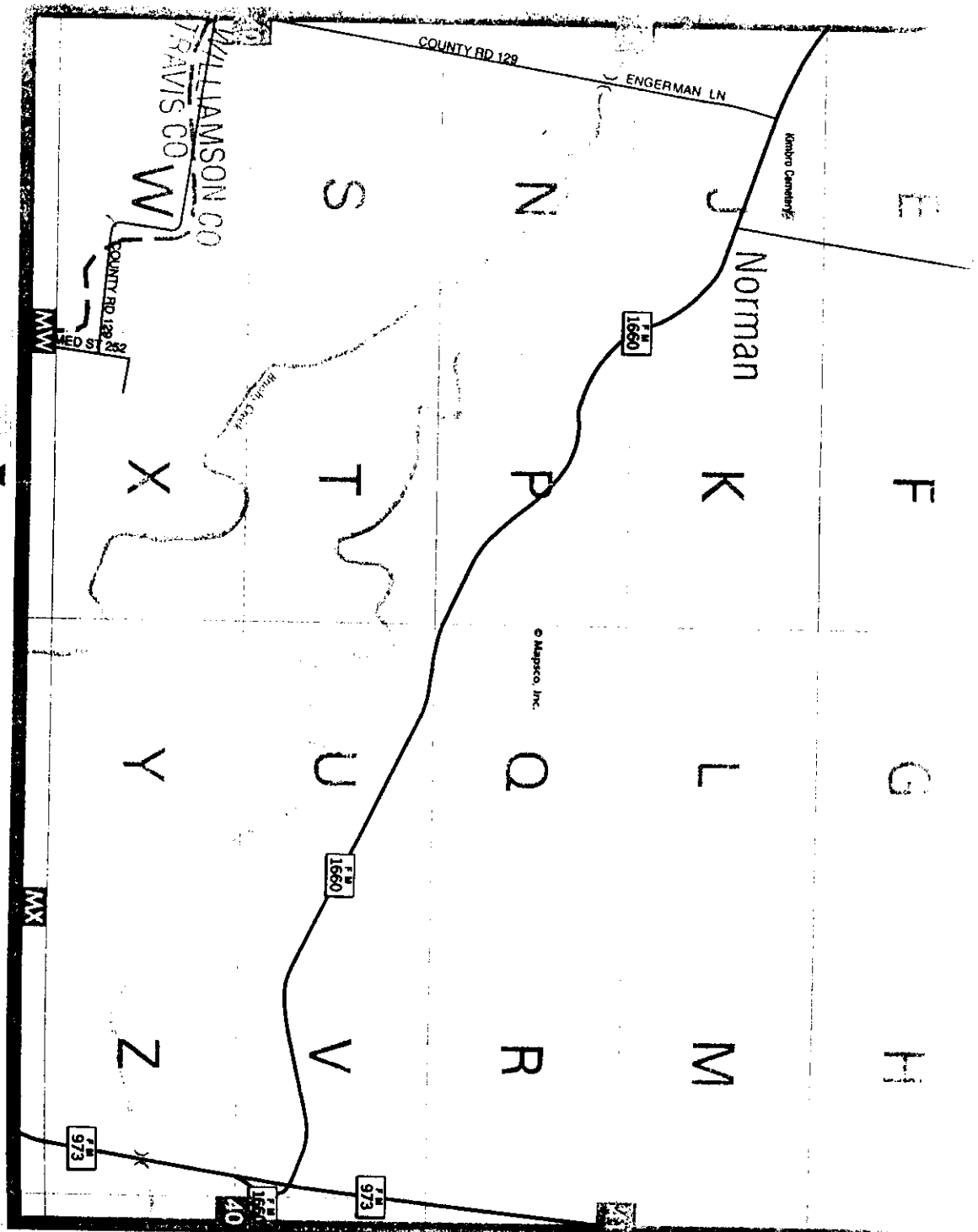


2-11-99

Bone

P.J.




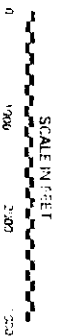


CONTINUED ON MAP 441

CONTINUED ON MAP 442

Scale 1/4" = 1/2"

For information on streets not listed in this directory,  
please call our Research Department at (800) 950-5308.  
\*\*\*\*\* 8:00 AM - 5:00 PM Monday thru Friday \*\*\*\*\*





## NOTICE OF PROPOSED INSTALLATION

## UTILITY LINE ON WILLIAMSON COUNTY RIGHT-OF-WAY

TO: Williamson County Unified Road System  
1900 Georgetown Inner Loop, Suite 8  
Georgetown, Texas 78626

DATE: 2-3-99

Formal notice is hereby given that Manville Water Supply Corp  
Company proposes to place a 1" POLY ENCASED WITH 1 1/2" PVC WATER  
line within the right-of-way of C.R. 129  
as follows: (give location, length, general design, etc.)

From intersection of C.R. 252 + 129 go west on  
C.R. 129  $8\frac{1}{10}$  mile on North + South side of  
C.R. 129

The line will be constructed and maintained on the road right-of-way as directed by the Williamson County Unified Road System in accordance with governing laws.

Our firm further understands that the County considers proper traffic control measures as those complying with applicable portions of the Texas Manual of Traffic Control Devices required for adoption by the "Transportation Code" (V.C.T.A. CH.251)

The location and description of the proposed line and appurtenances is more fully shown by 2 copies of drawings attached to this notice.

Construction of this line is proposed to begin on or after the 3<sup>RD</sup> day of FEBRUARY 1999.

APPROVAL

This application is hereby approved subject to the following understandings and restrictions.

It is expressly understood that the said County Commissioners' Court does not imply hereby to grant any right, claim, title or easement in or upon this County Road; and it is further understood that in the future, should Williamson County, for any reason, need to work, improve, relocate, widen, increase, add to, decrease, or in any manner change the structure of this road or right-of-way, this line, if affected, will be moved at the direction of the Williamson County Engineer or County Commissioner. This installation work shall not damage any part of the roadway and adequate provisions shall be made to cause a minimum of inconvenience to traffic and adjacent property owners.

APPROVED BY WILLIAMSON COUNTY COMMISSIONERS' COURT

BY: [Signature]  
COUNTY ROAD ADMINISTRATOR

DATE: 2/16/99

Firm: Manville W.S.C

Tony Graf (General Manager)  
Authorized Signature

[Signature]  
Printed Name

Address: Manville W.S.C.

P.O. Box 248

Couplands, Tx 78615

Phone: (512) 272-4044

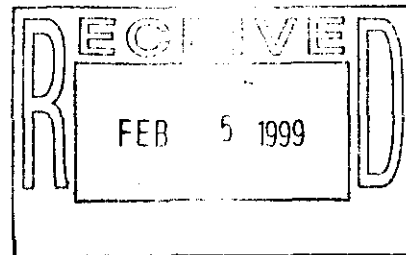
Fax: \_\_\_\_\_

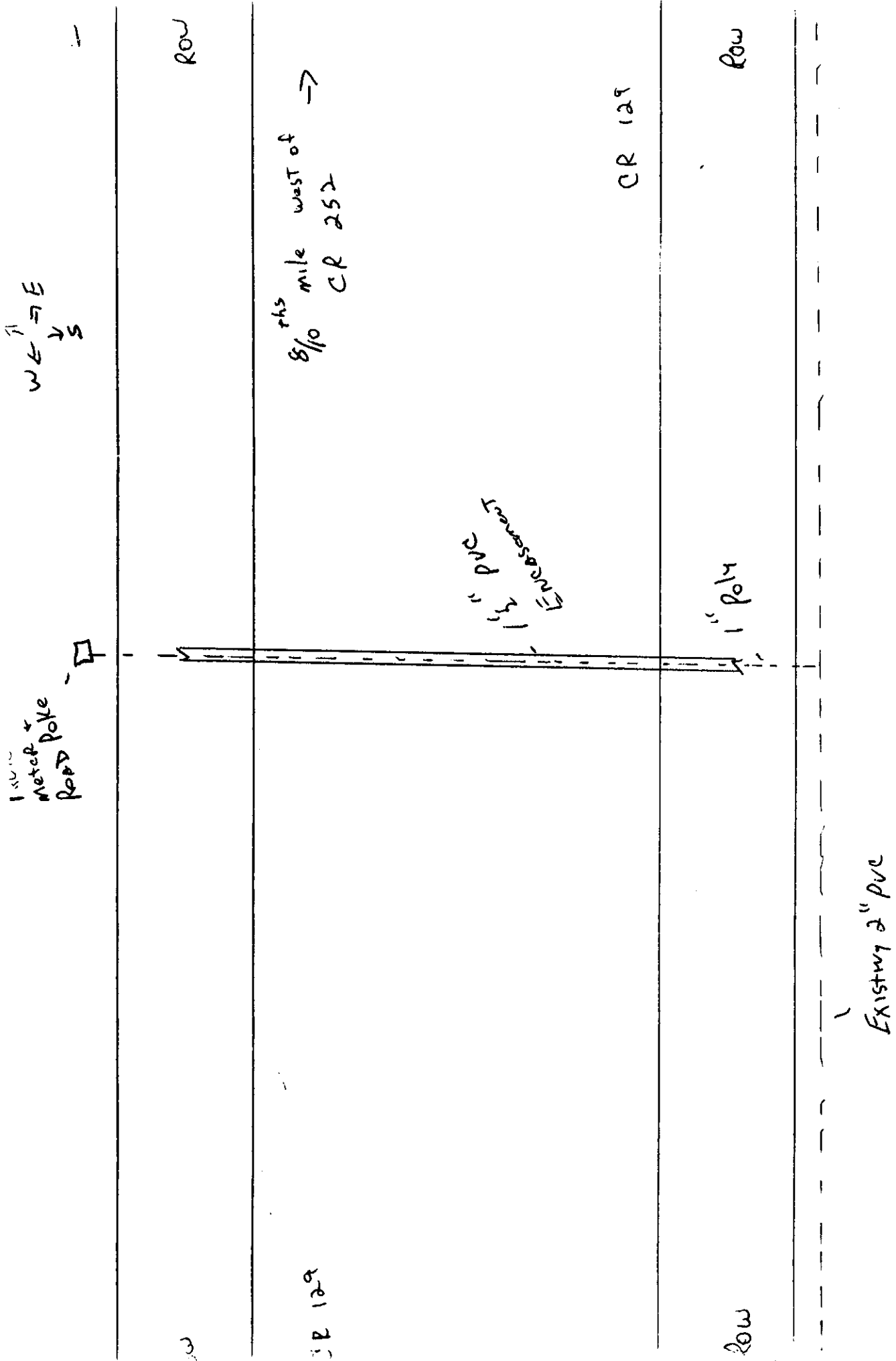
Pct. 4

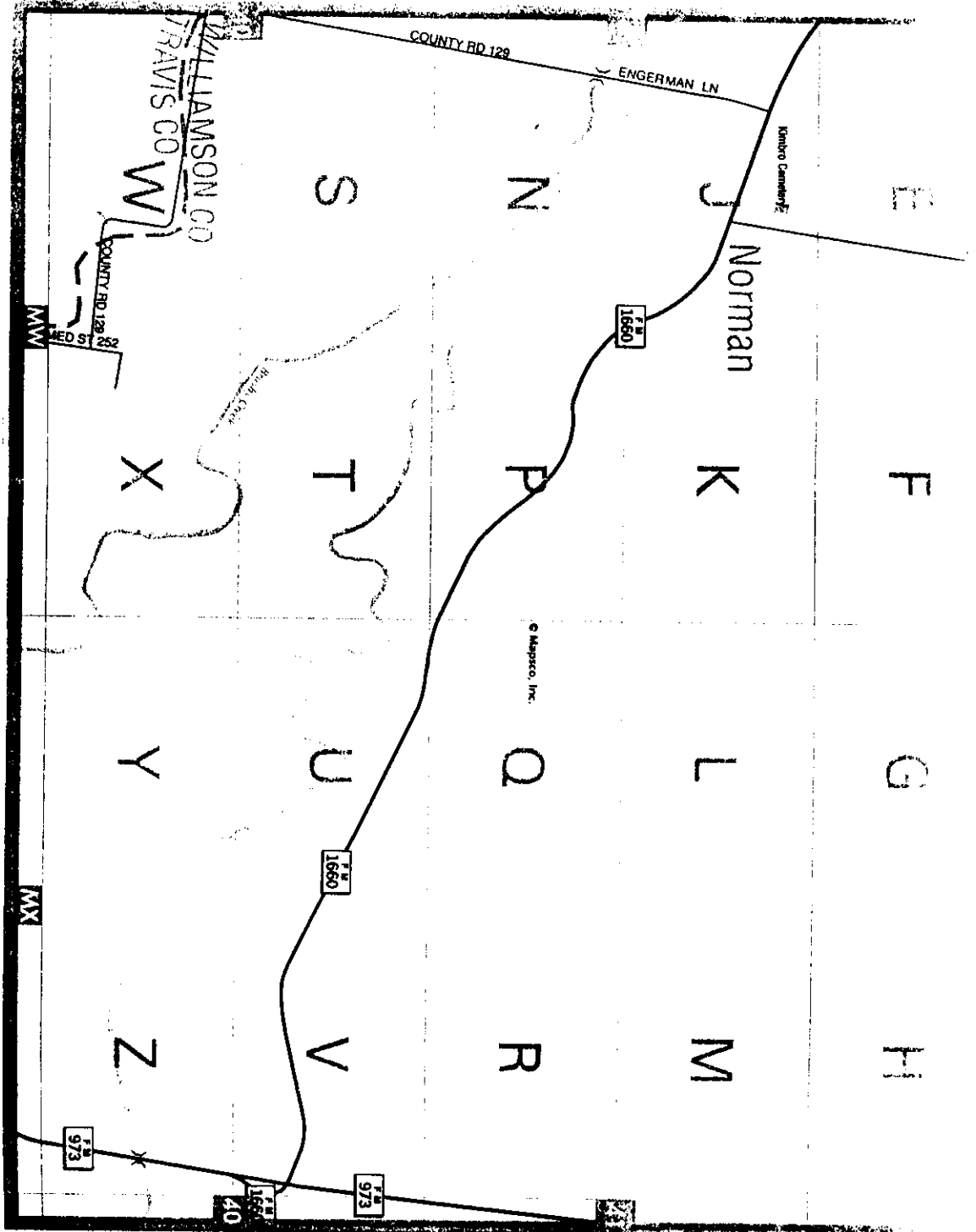
2-11-99

Bar

P.J.

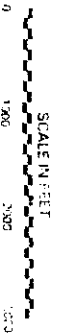




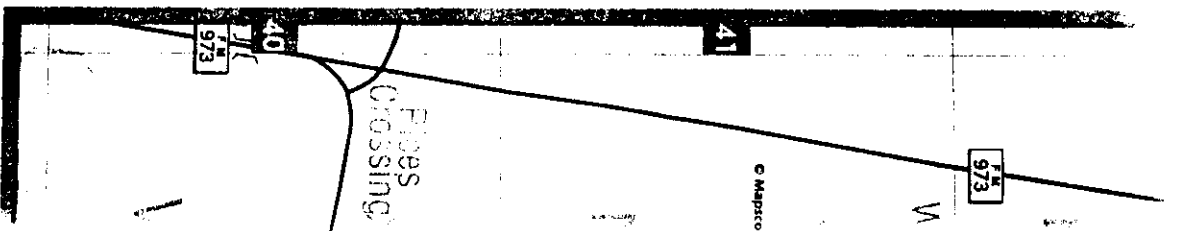


CONTINUED ON MAP 441

## CONCLUSION



CONFIDENTIAL



# RECORDERS MEMORANDUM

All or parts of the text on this page was not clearly legible for satisfactory recordation.

**AGENDA ITEM # 5**

February 16, 1999

Consider approving increase of change drawer at Taylor Tax Office by \$100.00.

Moved: Commissioner Boatright

Seconded: Judge Doerfler

Motion: To approve \$100.00 increase in change drawer at Taylor Tax Office.

Vote: Motion carried 5 - 0

&lt; Clerk copy here &gt;

**DEBORAH M. HUNT, CTA**  
**Williamson County Tax Assessor/Collector**  
710 South Main Street, Suite 102  
Georgetown, Texas 78626  
(512) 943-1602  
FAX (512) 943-1618

**TO:** The Commissioner's Court  
**FROM:** Joe Pondrom  
Chief Deputy Tax A/C  
**SUBJECT:** Additional \$100.00 for Taylor change drawer  
**DATE:** February 10, 1999

Currently the Taylor substation has a change drawer with a \$150.00 balance. This is used to make change during ordinary business transactions, however, as the number of transactions increases, we find the current amount to be inadequate. Because it takes two days before we receive change back from Union State Bank through the courier service, we often find ourselves in a bind for change. Increasing the change drawer by \$100.00 would be a tremendous help to our office and customers.

Thank you for your consideration.

approved 2-16-99  
John C. Doerfler