

WILLIAMSON COUNTY URS
Utility Requests - 11/02/99

Precinct I

- A. SWBT
 - 1. Pondwoods Rd. @ Copper Creek Dr. - Road cut
- B. City of Austin
 - 1. Hymeadow Drive - Road cut

Precinct II

- A. Liberty Hill Water Supply Corp.
 - 1. Bell Street - Bore
- B. SWBT
 - 1. CR 272 & FM 1431 - ROW

Precinct III

- A. Chisholm Trail S.U.D.
 - 1. CR 254 - Bore
 - 2. CR 254(1/2 mile from FM 2338) - Bore
- B. Central Telephone Co. of Texas
 - 1. CR 226 - ROW
- C. GTE
 - 1. CR 140 - Bore

Precinct IV

- A. Jonah Water SUD
 - 1. CR 123(east side of Oak Bluff & Twin Ridge Pkwy.) - Bore
- B. Manville W.S.C.
 - 1. CR 476 - Bore

noted 11-2-99
John C. Daylen

NOTICE OF PROPOSED INSTALLATION

UTILITY LINE ON WILLIAMSON COUNTY RIGHT-OF-WAY

TO: Williamson County Unified Road System
1900 Georgetown Inner Loop, Suite B
Georgetown, Texas 78626

DATE: October 26, 1999

Formal notice is hereby given that Central Telephone Company of Texas

Company proposes to place a buried cable

line within the right-of-way of CR 226
as follows: (give location, length, general design, etc.)

The work area is on the east side of CR 226 about 1,400 feet south of Hwy. 138. From our pedestal number 6121-5 bury a cable 1,150 feet to the south, then turn east onto private property. Cable will be buried 3 feet from back of right-of-way.

The line will be constructed and maintained on the road right-of-way as directed by the Williamson County Unified Road System in accordance with governing laws.

Our firm further understands that the County considers proper traffic control measures as those complying with applicable portions of the Texas Manual of Traffic Control Devices required for adoption by the "Transportation Code" (V.C.T.A. CH.251)

The location and description of the proposed line and appurtenances is more fully shown by 2 copies of drawings attached to this notice

Construction of this line is proposed to begin on or after the 9th day of November, 19 99

APPROVAL

This application is hereby approved subject to the following understandings and restrictions
It is expressly understood that the said County Commissioners' Court does not imply hereby to grant any right, claim, title or easement in or upon this County Road; and it is further understood that in the future, should Williamson County, for any reason, need to work, improve, relocate, widen, increase, add to, decrease, or in any manner change the structure of this road or right-of-way, this line, if affected, will be moved at the direction of the Williamson County Engineer or County Commissioner
This installation work shall not damage any part of the roadway and adequate provisions shall be made to cause a minimum of inconvenience to traffic and adjacent property owners.

APPROVED BY WILLIAMSON COUNTY COMMISSIONERS' COURT

BY: [Signature]
COUNTY ROAD ADMINISTRATOR

DATE: 11/2/99

Firm: Central Telephone Company of Texas

By: Bob Williams
(Print Name)

Title: Network Engineer

Address: 1214 Dogwood Blvd.

P.O. Box 1150

Killeen, Texas 76540

Phone: 254-690-9358

Fax: 254-690-9815

Pd. 3

receive
10-29-99

11-1-99

Bo. W.

R.J.

I, Larry Parker, Contractor for Central Telephone Co. of Texas
in Williamson County, Texas do hereby agree to the following schedules and conditions for doing work
within the right-of-way of CR 226 which is a public
roadway maintained by Williamson County.

- 1 I will contact the Williamson County Unified Road System at least 48 hours prior to start of construction.
- 2 All work in the right-of-way will be done between the hours of 8.30 a.m. and 4 30 p.m. on Monday through Friday only
- 3 Cuts will be opened for one-half the roadway only, with flagmen on both sides of the work area, allowing one-way traffic through. This type of operation will be held to a minimum and all advance warning signs and barricades shall be as specified in the Texas Manual on Uniform Traffic Control Devices. These cuts will also be filled and entire roadway opened at night and on weekends
- 4 Roadside work in ditches alongside the trenched surface may be left opened at night, only if they can be barricaded solidly between open ditch and traveled roadway leaving a minimum 6' of road shoulder between the pavement edge and the barricades. The barricades must be reflectorized and lighted with warning lights and conform to the requirements of the T.M.U.T.C.D. for nighttime use.
- 5 Any construction area to be maintained from dusk to dawn shall have Type B High Intensity Steady Burn Warning Lights to delineate the traveled way through and around obstructions in a construction or maintenance area. All warning lights shall be installed to a minimum mounting height of 36" to the bottom of the lense
- 6 Construction work and road repair on County right-of-way will be done to Williamson County Standards and to the approval of the Williamson County Unified Road System.
- 7 I will notify the Williamson County Unified Road System and obtain approval prior to any changes from this agreement if required due to soil conditions or other problems

10/26/99
DATE

Williamson County Unified Road System
1900 Georgetown Inner Loop, Ste B
Georgetown, Texas 78626


SIGNED

LARRY PARKER
CONTRACTOR (PRINT NAME)

PO Box 266
ADDRESS

FLONOR TX 76527
CITY, STATE, ZIP CODE

254-293-3603
PHONE



2010 LBJ Freeway, Suite 505 • Dallas, TX 75234

VOL 0107 PAGE 941

LICENSE AND PERMIT BOND

(For County, City, Town or Village Only)

Bond No. RSB- 571436

Know All Men By These Presents:

That we Isbell Construction, Inc.
of the city of Florence, State of Texas as Principal,
and the RLI Insurance Company, a corporation duly licensed to do business in the state of Texas as
Surety, are held and firmly bound unto the Williamson County Unified Road System
(Valid only when a County, City, Town or Village is named as Obligor)
State of Texas, Obligor, in penal sum of two thousand (\$ 2,000.00) DOLLARS,
(Not valid if filed in for more than \$25,000)
lawful money of the United States, to be paid to the said Obligor, for which payment well and truly to be made, we bind ourselves and
our legal representatives, jointly and severally by these presents.

THE CONDITION OF THE ABOVE OBLIGATION IS SUCH, that whereas, the said Principal has been licensed as _____
street cutting contractor by the Obligor.

NOW, THEREFORE, if the said Principal shall faithfully perform the duties and in all things comply with the laws and ordinances
including all Amendments thereto, pertaining to the license or permit applied for, then this obligation to be void, otherwise to remain
in full force and effect until November 12, 19 98, unless renewed by Continuation Certificate

This bond may be terminated at any time by the Surety upon sending written notice to the clerk of the Political Subdivision with whom
this bond is filed and to the Principal, addressed to them at their first known address, and at the expiration of thirty-five (35) days from
the mailing of said notice, or as soon thereafter as permitted by applicable law, whichever is later, this bond shall ipso facto terminate
and the Surety shall thereupon be relieved from any liability for any acts or omissions of the Principal subsequent to said date

Dated this 12th day of November, 19 97

[Signature]
Principal
(Individual, Partner or Corporate Officer)

[Signature]
Principal
(Additional Partner or Partners)

Countersigned

By [Signature]
Resident Agent

RLI INSURANCE COMPANY

By [Signature]
Jonathan E. Michael, President

Acknowledgement of Surety (Corporate Officer)

STATE OF ILLINOIS)
) SS
County of Peoria)

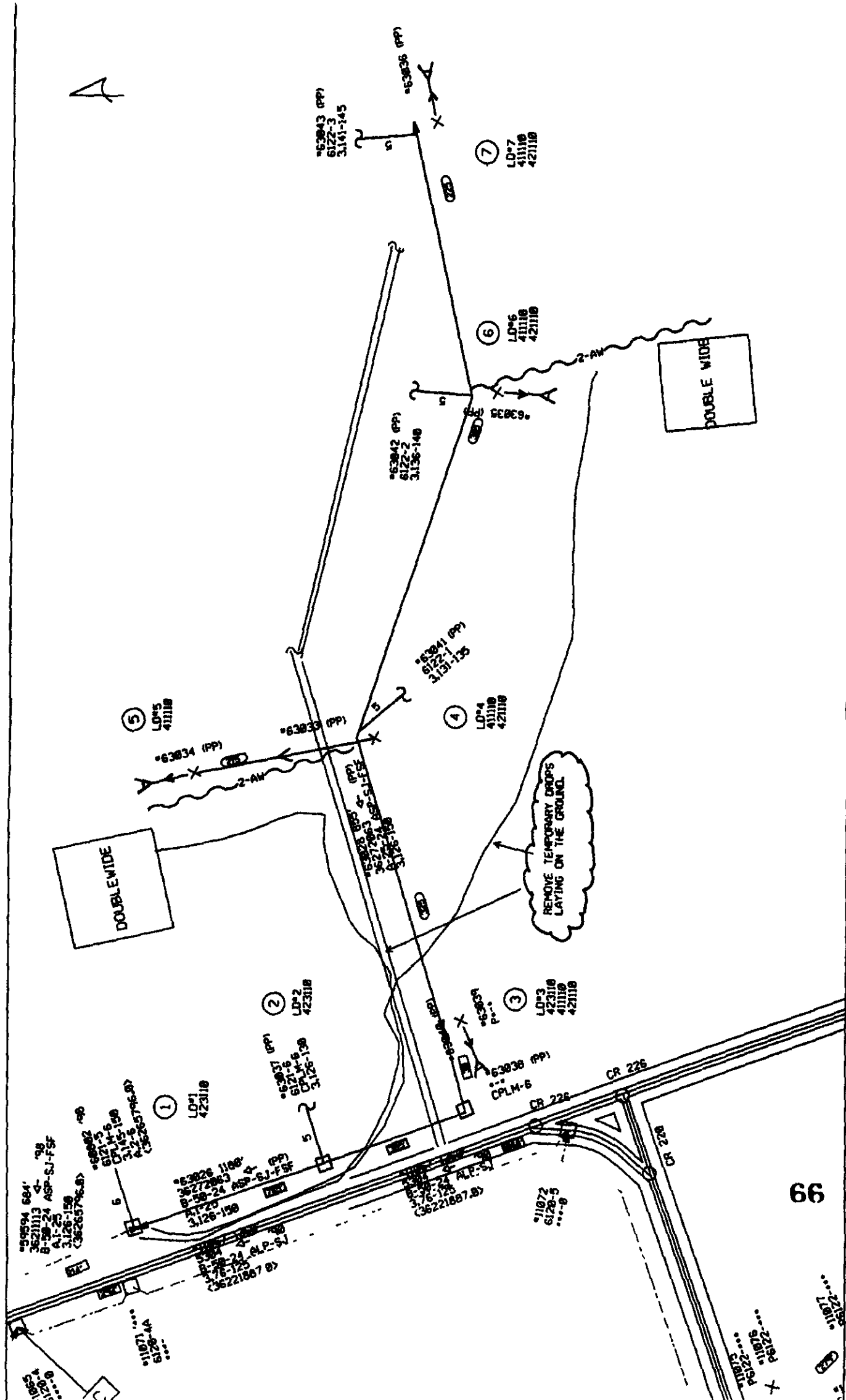
On this _____ day of _____, 19____, before me, the undersigned officer, personally appeared Jonathan E. Michael, who
acknowledged himself to be the aforesaid officer of the RLI Insurance Company, a corporation, and that he as such officer, being
authorized so to do, executed the foregoing instrument for the purpose therein contained, by signing the name of the corporation by
himself as such officer

IN WITNESS WHEREOF, I have hereunto set my hand and official seal.

Complaint Notice: Should any dispute arise about your premiums or about
a claim that you have filed, contact the agent or write to the issuer of this
bond, RLI Insurance Company. If the problem is not resolved, you may also
write the State Board of Insurance, Department C, 1110 San Jacinto, Austin,
Texas 78766. The notice of complaint procedure is for information only and
does not become part or condition of this bond

OFFICIAL SEAL
Shelly L. Moore
Notary Public, State of Illinois
My Commission Expires 8/31/98

[Signature]
Notary Public



 Sprint Sprint Telephone		Title: DSO-PL CA SALADO CRK PH 2 Location:	Exchange: FLRN City:	PIN: Scale: P=200'	Engineer: RLW Phone:	Manager: Issue Date: 10/14/1999	Work Order: 36272063 Sheets: 1 of 1
-------------------------------------------------------------------------------------------------------------------------	--	-----------------------------------------------	-------------------------	-----------------------	----------------------------	---------------------------------------	-------------------------------------------

Billington
#1 bore

VOL 0107 PAGE 943

NOTICE OF PROPOSED INSTALLATION

UTILITY LINE ON WILLIAMSON COUNTY RIGHT-OF-WAY

ROAD BORE PERMIT

TO: Williamson County Unified Road System
1900 Georgetown Inner Loop, Suite B
Georgetown, Texas 78626

DATE: 10/13/99

Formal notice is hereby given that CHISHOLM TRAIL SPECIAL UTILITY DISTRICT

Company proposes to place a 3/4" waterline in a 4" casing

line within the right-of-way of County Road 254
as follows: (give location, length, general design, etc.)

The existing waterline is on the South side of the road and is 5' from the pavement, buried 36" deep. The width of the pavement is 21'. The depth of the road bore to be made is 40".

The location is 1/2 mile from FM 2338

The constractor will be Bulls Eye Excavation.

The line will be constructed and maintained on the road right-of-way as directed by the Williamson County Unified Road System in accordance with governing laws.

Our firm further understands that the County considers proper traffic control measures as those complying with applicable portions of the Texas Manual of Traffic Control Devices required for adoption by the "Transportation Code" (V.C.T.A. CH 251)

The location and description of the proposed line and appurtenances is more fully shown by 2 copies of drawings attached to this notice.

Construction of this line is proposed to begin on or after the 25 day of October 19 99.

APPROVAL

This application is hereby approved subject to the following understandings and restrictions.

It is expressly understood that the said County Commissioners' Court does not imply hereby to grant any right, claim, title or easement in or upon this County Road, and it is further understood that in the future, should Williamson County, for any reason, need to work, improve, relocate, widen, increase, add to, decrease, or in any manner change the structure of this road or right-of-way, this line, if affected, will be moved at the direction of the Williamson County Engineer or County Commissioner. This installation work shall not damage any part of the roadway and adequate provisions shall be made to cause a minimum of inconvenience to traffic and adjacent property owners.

APPROVED BY WILLIAMSON COUNTY COMMISSIONERS' COURT

Firm Chisholm Trail S.U.D.

Patricia B. Rodgers
Authorized Signature

Patricia B. Rodgers, General Manager

Printed Name

Address: P O Box 249

Florence, Tx 76527

Phone 254/793-3103

Fax 254/793-3100

10-29-99 Pt. 3

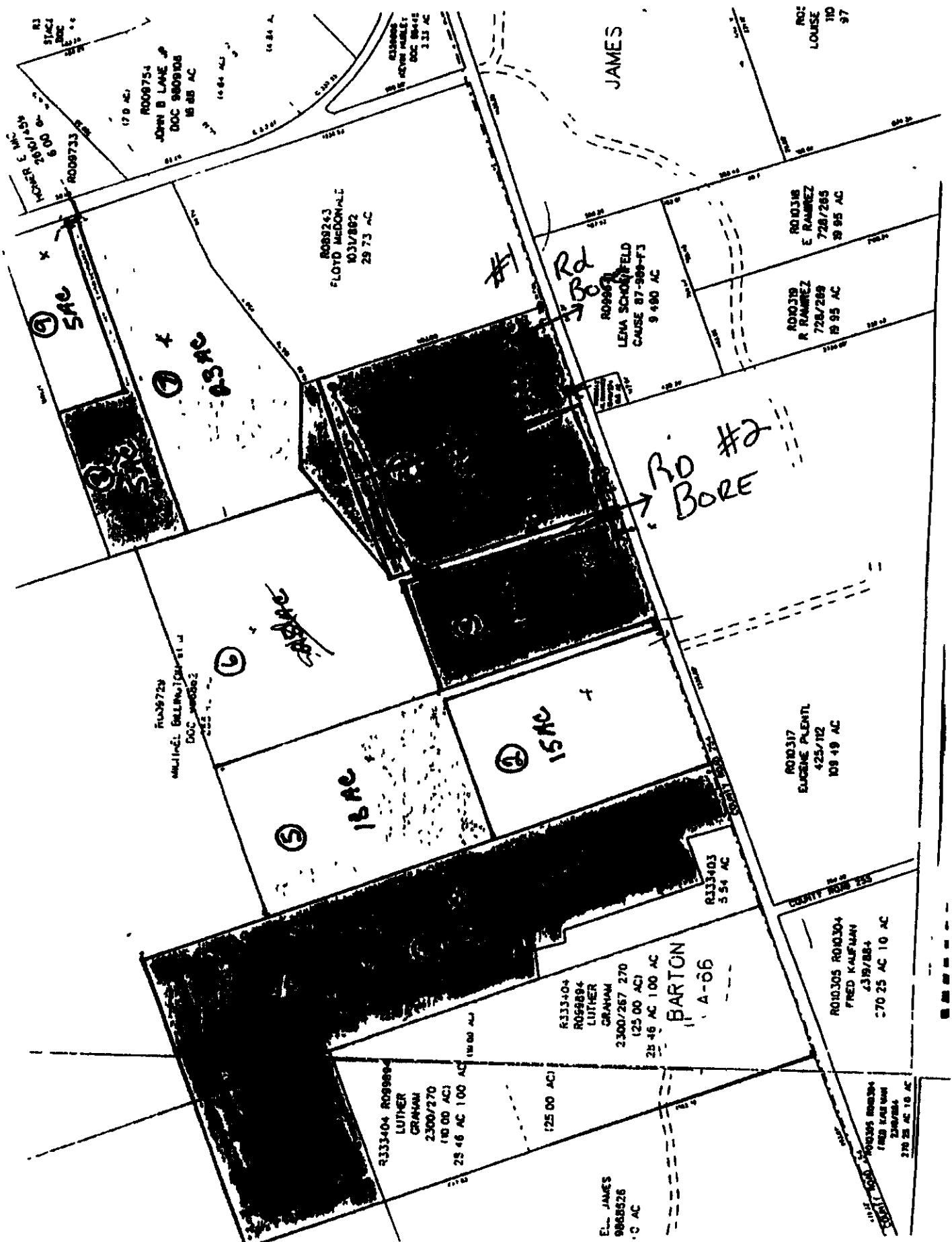
Bore

BY: Ray Rogers
COUNTY ROAD ADMINISTRATOR

DATE 11/2/99

R.J.

67



Williamson
#2 bore.

NOTICE OF PROPOSED INSTALLATION

VOL 0107 PAGE 946

UTILITY LINE ON WILLIAMSON COUNTY RIGHT-OF-WAY

TO: Williamson County Unified Road System
1900 Georgetown Inner Loop, Suite B
Georgetown, Texas 78626

DATE: 10-13-99

Formal notice is hereby given that CHISHOLM TRAIL SPECIAL UTILITY DISTRICT

Company proposes to place a 3/4" waterline in a 4" casing

line within the right-of-way of County Road 254
as follows. (give location, length, general design, etc.)

The existing waterline is on the South side of the road and is 5' from the pavement, buried 36" deep. The width of the pavement is 21'. The depth of the road bore to be made is 40".

The location is approximately 1/2 mile from FM 2338.

The contract will be Bulls Eye Excavation.

The line will be constructed and maintained on the road right-of-way as directed by the Williamson County Unified Road System in accordance with governing laws.

Our firm further understands that the County considers proper traffic control measures as those complying with applicable portions of the Texas Manual of Traffic Control Devices required for adoption by the "Transportation Code" (V.C.T.A. CH 251)

The location and description of the proposed line and appurtenances is more fully shown by 2 copies of drawings attached to this notice

Construction of this line is proposed to begin on or after the 25 day of October 1999

APPROVAL

This application is hereby approved subject to the following understandings and restrictions.

It is expressly understood that the said County Commissioners' Court does not imply hereby to grant any right, claim, title or easement in or upon this County Road, and it is further understood that in the future, should Williamson County, for any reason, need to work, improve, relocate, widen, increase, add to, decrease, or in any manner change the structure of this road or right-of-way, this line, if affected, will be moved at the direction of the Williamson County Engineer or County Commissioner. This installation work shall not damage any part of the roadway and adequate provisions shall be made to cause a minimum of inconvenience to traffic and adjacent property owners

APPROVED BY WILLIAMSON COUNTY COMMISSIONERS' COURT

BY: [Signature]
COUNTY ROAD ADMINISTRATOR

DATE 11/2/99

Firm Chisholm Trail S.U.D.

[Signature]
Authorized Signature

Patricia B. Rodgers, General Manager

Printed Name

Address: P O Box 249

Florence, Tx 76527

Phone 254/793-3103

Fax 254/793-3100

10-29-99 Pct. 3

Bore

RJ

Williamson
#2 bore:

NOTICE OF PROPOSED INSTALLATION

VOL 0107 PAGE 946

UTILITY LINE ON WILLIAMSON COUNTY RIGHT-OF-WAY

TO: Williamson County Unified Road System
1900 Georgetown Inner Loop, Suite B
Georgetown, Texas 78626

DATE: 10-13-99

Formal notice is hereby given that CHISHOLM TRAIL SPECIAL UTILITY DISTRICT

Company proposes to place a 3/4" waterline in a 4" casing

line within the right-of-way of County Road 254

as follows. (give location, length, general design, etc.)

The existing waterline is on the South side of the road and is 5' from the pavement, buried 36" deep. The width of the pavement is 21'. The depth of the road bore to be made is 40".

The location is approximately 1/2 mile from FM 2338.

The contract will be Bulls Eye Excavation.

The line will be constructed and maintained on the road right-of-way as directed by the Williamson County Unified Road System in accordance with governing laws.

Our firm further understands that the County considers proper traffic control measures as those complying with applicable portions of the Texas Manual of Traffic Control Devices required for adoption by the "Transportation Code" (V.C.T.A. CH 251)

The location and description of the proposed line and appurtenances is more fully shown by 2 copies of drawings attached to this notice

Construction of this line is proposed to begin on or after the 25 day of October 1999

APPROVAL

This application is hereby approved subject to the following understandings and restrictions.

It is expressly understood that the said County Commissioners' Court does not imply hereby to grant any right, claim, title or easement in or upon this County Road, and it is further understood that in the future, should Williamson County, for any reason, need to work, improve, relocate, widen, increase, add to, decrease, or in any manner change the structure of this road or right-of-way, this line, if affected, will be moved at the direction of the Williamson County Engineer or County Commissioner. This installation work shall not damage any part of the roadway and adequate provisions shall be made to cause a minimum of inconvenience to traffic and adjacent property owners

APPROVED BY WILLIAMSON COUNTY COMMISSIONERS' COURT

BY: [Signature]
COUNTY ROAD ADMINISTRATOR

DATE 11/2/99

Firm Chisholm Trail S.U.D.

[Signature]
Authorized Signature

Patricia B. Rodgers, General Manager

Printed Name

Address: P O Box 249

Florence, Tx 76527

Phone 254/793-3103

Fax 254/793-3100

10-29-99 Pct. 3

Bore

PJ,

NOTICE OF PROPOSED INSTALLATION

UTILITY LINE ON WILLIAMSON COUNTY RIGHT-OF-WAY

TO: Williamson County Unified Road System
1900 Georgetown Inner Loop, Suite B
Georgetown, Texas 78626

DATE: August 13, 1999

Formal notice is hereby given that City of Austin

Company proposes to place a 48-inch Water Transmission Main

Line within the right-of-way of Hymacadeu Drive
as follows: (give location, length, general design, etc.)

Hymacadeu Drive, from Pond Woods Road northeast to Austin City Limits, 1800 linear feet, with approximately 7 feet of cover.

The 48-inch water transmission main is proposed to be an AWWA C-301, Prestressed Concrete Lined Cylinder Pipe.

The line will be constructed and maintained on the road right-of-way as directed by the Williamson County Unified Road System in accordance with governing laws.

Our firm further understands that the County considers proper traffic control measures as those complying with applicable portions of the Texas Manual of Traffic Control Devices required for adoption by the "Transportation Code" (V.C.T.A.CH 251).

The location and description of the proposed line and appurtenances is more fully shown by 1 copies of drawings attached to this notice

Construction of this line is proposed to begin on or after the first day of February 2000

APPROVAL

This application is hereby approved subject to the following understanding and restrictions.

It is expressly understood that the said County Commissioners' Court does not imply hereby to grant any right, claim, title or easement in or upon this County Road; and it is further understood that in the future, should Williamson County, for any reason, need to work, improve, relocate, widen, increase, add to, decrease, or in any manner change the structure of this road or right-of-way, this line, if affected, will be moved at the direction of the Williamson County Engineer or County Commissioner. This installation work shall not damage any part of the roadway and adequate provisions shall be made to cause a minimum of inconvenience to traffic and adjacent property owners.

APPROVED BY WILLIAMSON COUNTY COMMISSIONERS' COURT

BY [Signature]
COUNTY ROAD ADMINISTRATOR

DATE: 11/2/99

Firm: City of Austin

[Signature]
Authorized Signature

Phillip L. Sellers, Project Manager

Printed Name

Address: 505 Barton Springs Road

Suite 200

Austin, Texas 78704

Phone: (512) 492-7144

Fax: (512) 492-7222

Pd.1

11-1-99

Cut + restore

P.J.

73

NOTICE OF PROPOSED INSTALLATION
UTILITY LINE ON WILLIAMSON COUNTY RIGHT-OF-WAY

5428-3p001SL

VOL 0107 PAGE 950

TO Williamson County Unified Road System
1900 Georgetown Inner Loop, Suite B
Georgetown, Texas 78626

DATE 10-4-99

Formal notice is hereby given that GTE

Company proposes to place a BURIED SERVICE

line within the right-of-way of Co. Rd. 140
as follows (give location, length, general design, etc.)

300' EAST OF THE INTERSECTION OF Co. Rd. 140 &
Co. Rd. 150 A BURIED SERVICE LINE TO BE BURRED
UNDER Co. Rd. 150.

The line will be constructed and maintained on the road right-of-way as directed by the Williamson County Unified Road System in accordance with governing laws

Our firm further understands that the County considers proper traffic control measures as those complying with applicable portions of the Texas Manual of Traffic Control Devices required for adoption by the "Transportation Code" (V.C.T.A. CH.251)

The location and description of the proposed line and appurtenances is more fully shown by 3 copies of drawings attached to this notice

Construction of this line is proposed to begin on or after the 15 day of OCTOBER 1999

APPROVAL

This application is hereby approved subject to the following understandings and restrictions

It is expressly understood that the said County Commissioners' Court does not imply hereby to grant any right, claim, title or easement in or upon this County Road; and it is further understood that in the future, should Williamson County, for any reason, need to work, improve, relocate, widen, increase, add to, decrease, or in any manner change the structure of this road or right-of-way, this line, if affected, will be moved at the direction of the Williamson County Engineer or County Commissioner. This installation work shall not damage any part of the roadway and adequate provisions shall be made to cause a minimum of inconvenience to traffic and adjacent property owners.

APPROVED BY WILLIAMSON COUNTY COMMISSIONERS' COURT

BY [Signature]
COUNTY ROAD ADMINISTRATOR

DATE 11/2/99

Firm GTE

[Signature]
Authorized Signature

MIKE CROW

Printed Name
Address: 1700 N. AUSTIN AVE.
GEORGETOWN, TX. 78626

Mike Crow Inc

Phone 512-869-2270

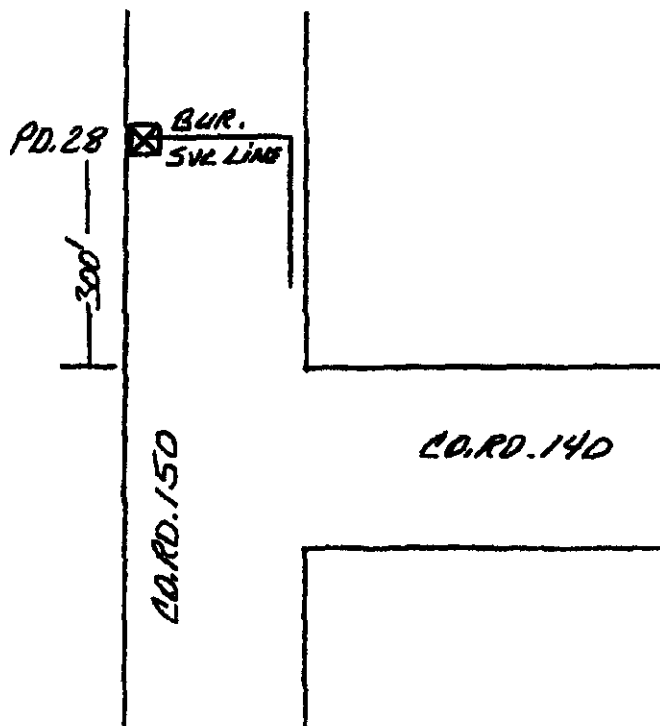
Fax 512-8692291

Pd. 3 **received**
11-1-99

11-1-99

[Signature]

[Signature]



NC 600664
FORM 80-172
OCT. 6-78

AREA _____			GENERAL TELEPHONE COMPANY OF THE SOUTHWEST	
TAX DIST. _____	_____		LOCATION <u>5428 GEORGETOWN</u>	_____
DRAWN BY <u>Bo Skene</u>	DATE <u>10-4-99</u>		DESCRIPTION <u>COUNTY PERMIT</u>	_____
DRAWN BY _____	DATE _____		_____	_____
APPROVED BY _____	DATE _____		_____	_____
REVIEWED BY _____	DATE _____	SCALE <u>NTS</u>	SHEET <u>1</u> OF <u>1</u>	W. G. NO. <u>I 2790826</u>

NOTICE OF PROPOSED INSTALLATION

UTILITY LINE ON WILLIAMSON COUNTY RIGHT-OF-WAY

VOL 0107 PAGE 952

TO Williamson County Unified Road System
1900 Georgetown Inner Loop, Suite B
Georgetown, Texas 78626

DATE 10-14-99

Formal notice is hereby given that Donah Water SLD

Company proposes to place a Road Bore

line within the right-of-way of C.R. 123 - east side of Oak Bluff &
as follows (give location, length, general design, etc)

Twin Ridge Parkway - 6" PVC water line - 10" PVC
encasement pipe - 40' long - 4' below ditch line

The line will be constructed and maintained on the road right-of-way as directed by the Williamson County Unified Road System in accordance with governing laws

Our firm further understands that the County considers proper traffic control measures as those complying with applicable portions of the Texas Manual of Traffic Control Devices required for adoption by the "Transportation Code" (V.C.T.A. CH 251)

The location and description of the proposed line and appurtenances is more fully shown by / copies of drawings attached to this notice

Construction of this line is proposed to begin on or after the 20th day of October 19 99

APPROVAL

This application is hereby approved subject to the following understandings and restrictions

It is expressly understood that the said County Commissioners' Court does not imply hereby to grant any right, claim, title or easement in or upon this County Road, and it is further understood that in the future, should Williamson County, for any reason, need to work, improve, relocate, widen, increase, add to, decrease, or in any manner change the structure of this road or right-of-way, this line, if affected, will be moved at the direction of the Williamson County Engineer or County Commissioner. This installation work shall not damage any part of the roadway and adequate provisions shall be made to cause a minimum of inconvenience to traffic and adjacent property owners

APPROVED BY WILLIAMSON COUNTY COMMISSIONERS' COURT

BY [Signature]
COUNTY ROAD ADMINISTRATOR

DATE 10/28/99

Firm Donah Water SLD

Carl Liddell
Authorized Signature

CARL LIDDELL
Printed Name

Address Donah Water SLD

40 CR 126

Georgetown, TX 78626

Phone 863-2235

Fax 869-5402

RECEIVED
10-14-99

Pd. 4

10-28-99

Bone

RJ.

76

CONTRACTOR'S LIABILITY AGREEMENT

I, Carl Lidell
Jonah Water SLD Contractor for Jonah Water SLD
 in Williamson County, Texas do hereby agree to the following schedules and conditions for doing work
 within the right-of-way of C.R. 123 which is a public
 roadway maintained by Williamson County

- 1 I will contact the Williamson County Unified Road System at least 48 hours prior to start of construction
- 2 All work in the right-of-way will be done between the hours of 8 30 a m and 4 30 p m on Monday through Friday only
- 3 Cuts will be opened for one-half the roadway only, with flagmen on both sides of the work area, allowing one-way traffic through. This type of operation will be held to a minimum and all advance warning signs and barricades shall be as specified in the Texas Manual on Uniform Traffic Control Devices. These cuts will also be filled and entire roadway opened at night and on weekends
- 4 Roadside work in ditches alongside the trenched surface may be left opened at night, only if they can be barricaded solidly between open ditch and traveled roadway leaving a minimum 6' of road shoulder between the pavement edge and the barricades. The barricades must be reflectorized and lighted with warning lights and conform to the requirements of the T M U T C D for nighttime use
- 5 Any construction area to be maintained from dusk to dawn shall have Type B High Intensity Steady Burn Warning Lights to delineate the traveled way through and around obstructions in a construction or maintenance area. All warning lights shall be installed to a minimum mounting height of 36" to the bottom of the lens
- 6 Construction work and road repair on County right-of-way will be done to Williamson County Standards and to the approval of the Williamson County Unified Road System
- 7 I will notify the Williamson County Unified Road System and obtain approval prior to any changes from this agreement if required due to soil conditions or other problems

10-14-99
 DATE

Williamson County Unified Road System
 1900 Georgetown Inner Loop, Ste B
 Georgetown, Texas 78626

Carl Lidell
 SIGNED

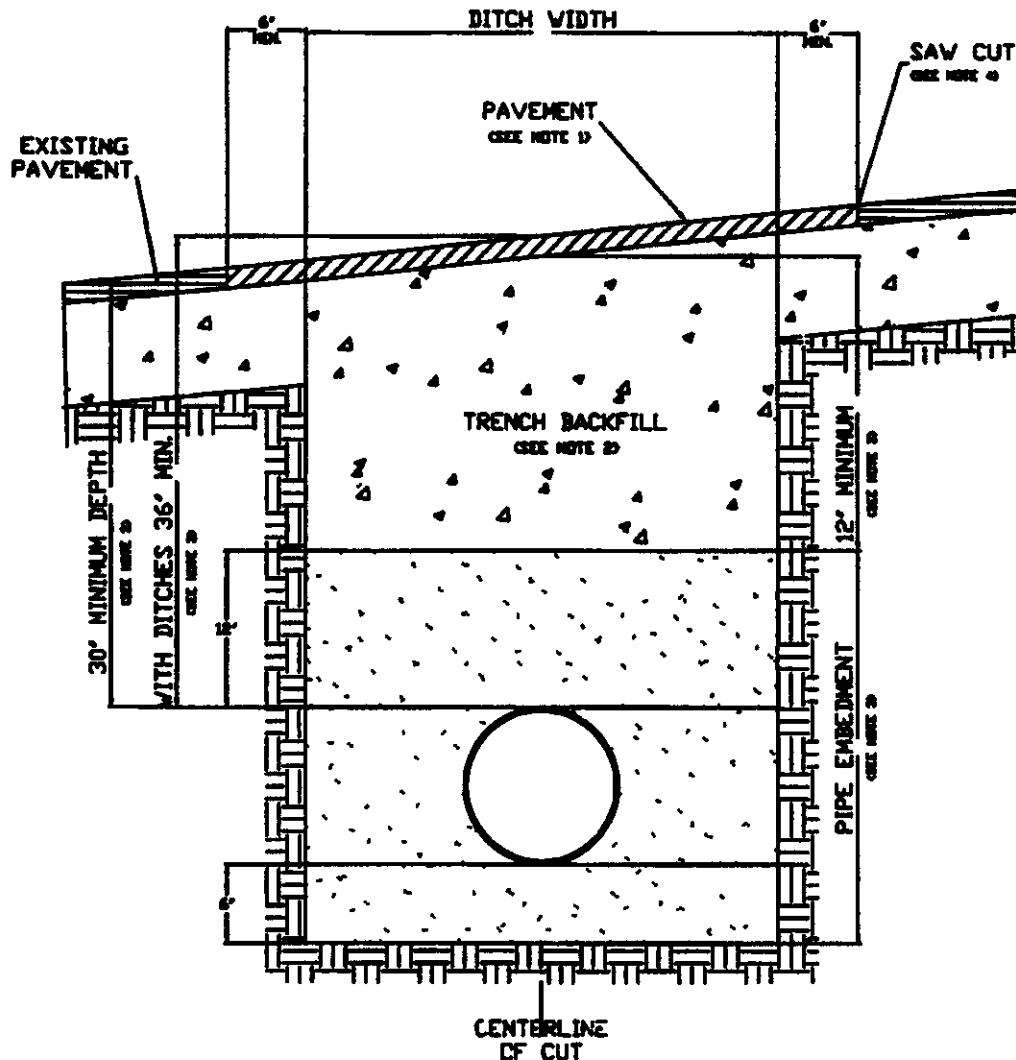
Jonah Water SLD
 CONTRACTOR (PRINT NAME)

40 C R 126
 ADDRESS

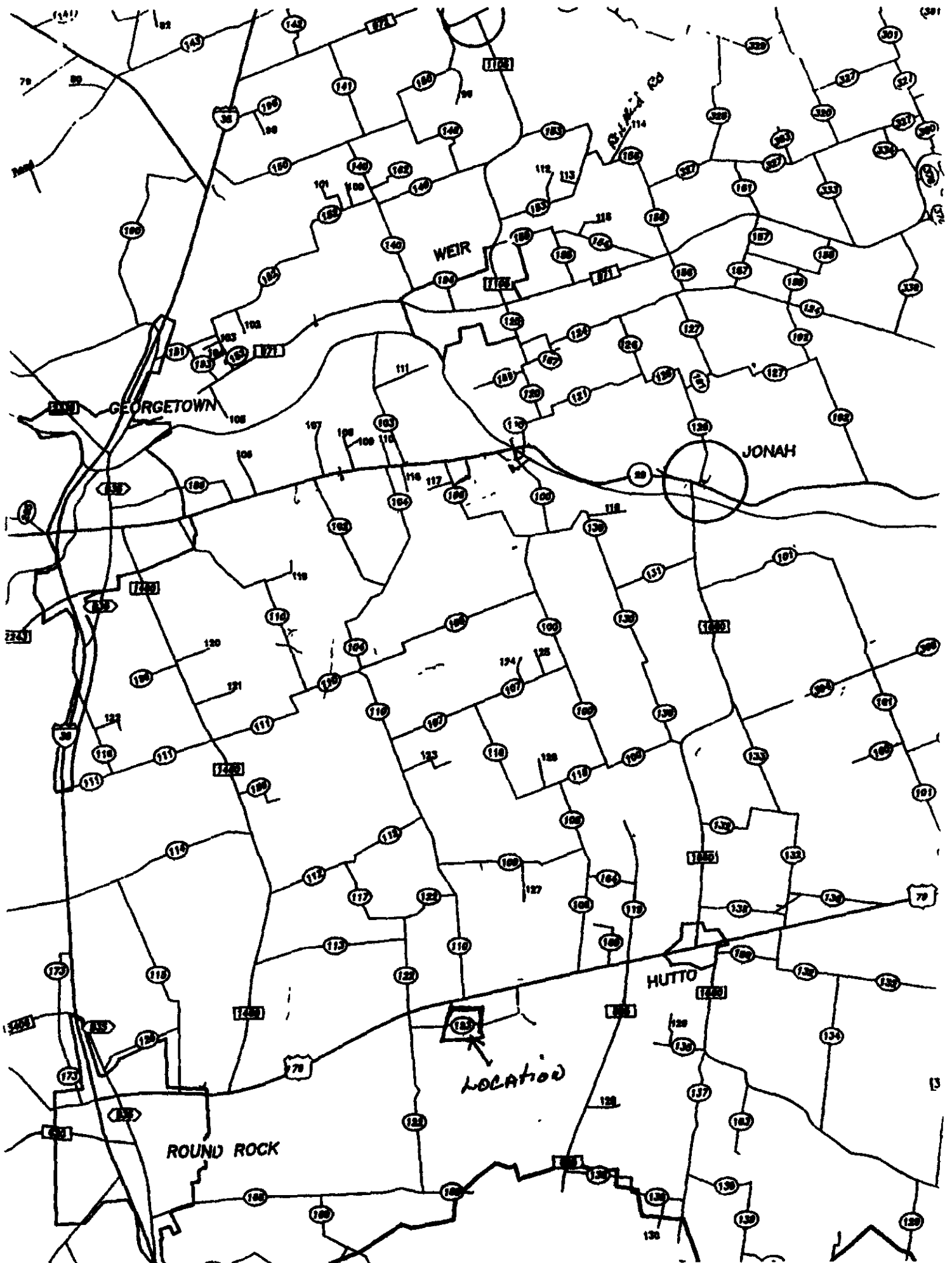
Georgetown, Tx. 78626
 CITY, STATE, ZIP CODE

865-2235
 PHONE

PERPENDICULAR UTILITY CUT DESIGN IN WILLIAMSON COUNTY R.O.W.



- 1 Hot mix asphalt 1 1/2" min thickness Roll in place to match existing surface, + or - 1/8" tolerance
- 2 Trench backfill shall be flexible base, compacted to 95% optimum in 8" layers unless otherwise approved and specified Flexible base to match existing base thickness or 8 inches, whichever is greater (specifications, TxDOT Item 247, Type A, Grade 2)
- 3 Pipe embedment (pipe envelope) size and materials shall be as specified elsewhere by utility company and/or its engineers Pipe depth shall be as specified elsewhere provided that minimum depths are met
- 4 Saw cut shall be made prior to ditch cut. If pavement is damaged during cut, a new saw cut shall be made beyond the damaged area and new pavement placed.
- 5 Where roadside ditches (bar ditches) are crossed by the utility pipe, minimum depth to the top of the pipe from centerline road elevation will be 36"
- 6 All pavement repair shall conform to Item 351 Repairing Existing Flexible Pavement Structure as found in the 1993 Texas Department of Transportation Standard Specifications for Construction of Highways, Streets and Bridges



NOTICE OF PROPOSED INSTALLATION

VOL 0107 PAGE 956

UTILITY LINE ON WILLIAMSON COUNTY RIGHT-OF-WAY

TO: Williamson County Unified Road System
1900 Georgetown Inner Loop, Suite B
Georgetown, Texas 78626


DATE 10-25-1999

Formal notice is hereby given that Liberty Hill Water Supply Corp.

Company proposes to place a 2" potable water line

line within the right-of-way of Bell Street

as follows: (give location, length, general design, etc.)



to bore across Bell St. & install 2" potable water line

* PROPOSED BORE & WATER LINE

The line will be constructed and maintained on the road right-of-way as directed by the Williamson County Unified Road System in accordance with governing laws.

Our firm further understands that the County considers proper traffic control measures as those complying with applicable portions of the Texas Manual of Traffic Control Devices required for adoption by the "Transportation Code" (V.C.T.A. CH.251)

The location and description of the proposed line and appurtenances is more fully shown by copies of drawings attached to this notice.

Construction of this line is proposed to begin on or after the 29th day of October 19 1999

APPROVAL

This application is hereby approved subject to the following understandings and restrictions

It is expressly understood that the said County Commissioners' Court does not imply hereby to grant any right, claim, title or easement in or upon this County Road; and it is further understood that in the future, should Williamson County, for any reason, need to work, improve, relocate, widen, increase, add to, decrease, or in any manner change the structure of this road or right-of-way, this line, if affected, will be moved at the direction of the Williamson County Engineer or County Commissioner. This installation work shall not damage any part of the roadway and adequate provisions shall be made to cause a minimum of inconvenience to traffic and adjacent property owners.

APPROVED BY WILLIAMSON COUNTY COMMISSIONERS' COURT

BY: [Signature]
COUNTY ROAD ADMINISTRATOR

DATE: 10/27/99

Firm Liberty Hill Water Supply Corp.

Authorized Signature

Wendell McLeod

Printed Name

Address: P O Box 95

Liberty Hill, Tx 78642

Phone (512) 778 5977

Fax (512) 778 5153

RECEIVED OCT 27 1999 Pdf.2

10-27-99

[Signature]
R.J.

Cody Carothers Contractor for Liberty Hill Water Supply Corp
in Williamson County, Texas do hereby agree to the following schedules and conditions for doing work
within the right-of-way of _____ which is a public
roadway maintained by Williamson County.

1. I will contact the Williamson County Unified Road System at least 48 hours prior to start of construction.
2. All work in the right-of-way will be done between the hours of 8:30 a.m. and 4:30 p.m. on Monday through Friday only.
3. Cuts will be opened for one-half the roadway only, with flagmen on both sides of the work area, allowing one-way traffic through. This type of operation will be held to a minimum and all advance warning signs and barricades shall be as specified in the Texas Manual on Uniform Traffic Control Devices. These cuts will also be filled and entire roadway opened at night and on weekends.
4. Roadside work in ditches alongside the trenched surface may be left opened at night, only if they can be barricaded solidly between open ditch and traveled roadway leaving a minimum 6' of road shoulder between the pavement edge and the barricades. The barricades must be reflectorized and lighted with warning lights and conform to the requirements of the T.M.U.T.C.D. for nighttime use.
5. Any construction area to be maintained from dusk to dawn shall have Type B High Intensity Steady Burn Warning Lights to delineate the traveled way through and around obstructions in a construction or maintenance area. All warning lights shall be installed to a minimum mounting height of 36" to the bottom of the lense
6. Construction work and road repair on County right-of-way will be done to Williamson County Standards and to the approval of the Williamson County Unified Road System.
7. I will notify the Williamson County Unified Road System and obtain approval prior to any changes from this agreement if required due to soil conditions or other problems.

DATE

Williamson County Unified Road System
1900 Georgetown Inner Loop, Ste. B
Georgetown, Texas 78626

Cody Carothers (San Gabriel Maint)
SIGNED

Cody Carothers
CONTRACTOR (PRINT NAME)

P.O. Box 719
ADDRESS

Bertram Texas 78605
CITY, STATE, ZIP CODE

512-355-2728
PHONE

NOTICE OF PROPOSED INSTALLATION
UTILITY LINE ON WILLIAMSON COUNTY RIGHT-OF-WAY

SALAS
VOL 0107 PAGE 958

TO: Williamson County Unified Road System
1900 Georgetown Inner Loop, Suite B
Georgetown, Texas 78626

DATE 10-26-99

Formal notice is hereby given that Manville W.S.C.

Company proposes to place a 1" Poly water Road Poke Eased with 1 1/2" PVC

line within the right-of-way of C.R. 476
as follows: (give location, length, general design, etc.)

From intersection of CR 474 & 476 go North on 476
3/4 mile. - 1" Poly - 60' 1 1/2" PVC Easement 40'

The line will be constructed and maintained on the road right-of-way as directed by the Williamson County Unified Road System in accordance with governing laws

Our firm further understands that the County considers proper traffic control measures as those complying with applicable portions of the Texas Manual of Traffic Control Devices required for adoption by the "Transportation Code" (V.C.T.A. CH.251)

The location and description of the proposed line and appurtenances is more fully shown by 2 copies of drawings attached to this notice.

Construction of this line is proposed to begin on or after the 26th day of October 1999

APPROVAL

This application is hereby approved subject to the following understandings and restrictions

It is expressly understood that the said County Commissioners' Court does not imply hereby to grant any right, claim, title or easement in or upon this County Road, and it is further understood that in the future, should Williamson County, for any reason, need to work, improve, relocate, widen, increase, add to, decrease, or in any manner change the structure of this road or right-of-way, this line, if affected, will be moved at the direction of the Williamson County Engineer or County Commissioner. This installation work shall not damage any part of the roadway and adequate provisions shall be made to cause a minimum of inconvenience to traffic and adjacent property owners.

APPROVED BY WILLIAMSON COUNTY COMMISSIONERS' COURT

BY: Ray Bynum
COUNTY ROAD ADMINISTRATOR

DATE: 11/2/99

Firm Manville W.S.C.

Tony Graf
Authorized Signature

Tony Graf General Manager
Printed Name

Address Manville W.S.C.

P.O. Box 248

Coupland, Texas 78615

Phone (512) 272-4044

Fax (512) 856-2029

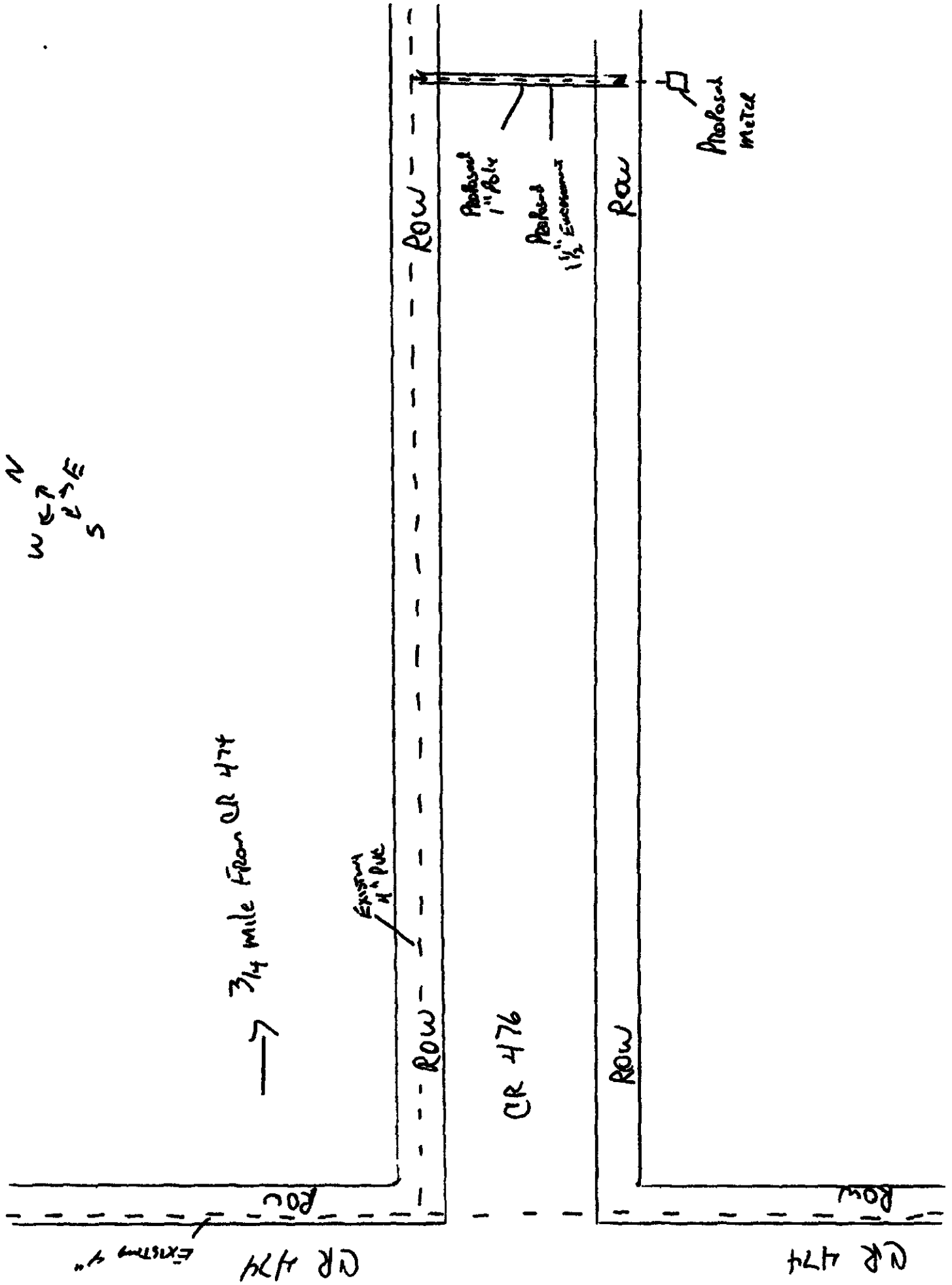
RECEIVED OCT 27 1999 Pct 4

11-1-99

R.J.

R.J.





NOTICE OF PROPOSED INSTALLATION

VOL 0107 PAGE 961

UTILITY LINE ON WILLIAMSON COUNTY RIGHT OF WAY

TO: Williamson County Unified Road System
1900 Georgetown Inner Loop, Suite B
Georgetown, Texas 78626

Date October 4, 1999

Formal notice is hereby given that Southwestern Bell Telephone

Company proposes to place a Telephone cable (BURIED)

line within the right-of-way of C R 272 & FM 1431
as follows (give location, length, general design, etc.)

See Attached Work Prints (DWO 4701285)

The line will be constructed and maintained on the road right-of-way as directed by the Williamson County Unified Road System in accordance with governing laws

Our firm further understands that the County considers proper traffic control measures as those complying with applicable portions of the Texas Manual of Traffic Control Devices required for adoption by the "Transportation Code" (V C T A CH 251)

The location and description of the proposed line and appurtenances is more fully shown by 3 copies of drawings attached to this notice

Construction of this line is proposed to begin on or after the 1st day of October 1999

APPROVAL

Firm Southwestern Bell Telephone Company

This application is hereby approved subject to the following understanding and restrictions

Authorized Signature

David Barringer

Printed Name

Address 1816 Guadalupe St., Rm 406

Austin, Texas 78701

Phone (512) 870-6334

Fax (512) 870-3306

It is expressly understood that the said County Commissioners' Court does not imply hereby to grant any right, claim, title or easement in or upon this County Road, and it is further understood that in the future, should Williamson County, for any reason, need to work, improve, relocate, widen, increase, add to, decrease, or in any manner change the structure of this road or right-of-way, this line, if affected, will be moved at the direction of the Williamson County Engineer or County Commissioner. This installation work shall not damage any part of the roadway and adequate provisions shall be made to cause a minimum of inconvenience to traffic and adjacent property owners.

APPROVED BY WILLIAMSON COUNTY COMMISSIONERS' COURT

BY Ray Barringer
COUNTY ROAD ADMINISTRATOR

DATE 10/29/99

RECEIVED OCT 27 1999

CR Pd. 2



10-28-99



R.O.W.

RJ

✳



NORTH ARROW
ORIGINATING NUMBER OF 200 STRIPS


LINE  TO 


OR LINE  TO 



WPC 457.

TRANSMISSION ZONE

RZ  OR 

TAPER CODE  (23100)

 CRYSTAL FROM VOLTAGE

 7.2 RV  BURNED

SPECIAL CRYSTALS INVOLVED

☐ YES ☒ NO


GOOD FORWARDED


☐ YES ☒ NO

PERMIT REQUIRED

☐ YES ☒ NO



FILE CONTACTS


(4) -  ON 4-1-


PER. OR.  100


NOTES


ORDER NO. 538607


TR. PLAN  PLAN NO.  1


ON  1000000 307


OR.  1000000 307


OR. LINE  YV 4257


OR.  1000000 307


OR.  1000000 307


OR.  1000000 307


OR.  1000000 307


OR.  1000000 307


OR.  1000000 307


OR.  1000000 307

OR.  1000000 307

OR.  1000000 307

OR.  1000000 307

OR.  1000000 307

OR.  1000000 307

OR.  1000000 307

4-670 463
NOTICE OF PROPOSED INSTALLATION
UTILITY LINE ON WILLIAMSON COUNTY RIGHT-OF-WAY

VOL 0107 PAGE 963

TO Williamson County Unified Road System
1900 Georgetown Inner Loop, Suite B
Georgetown, Texas 78626

DATE 10-27-99

Formal notice is hereby given that Southwestern Bell Telephone

Company proposes to place a buried

line within the right-of-way of POND WOODS RD AT COPPER CREEK DR
as follows (give location, length, general design, etc)

5 Street Lot 43' ASPHALT AND 66' 24" Deep Trench
FROM WEST SIDE POND WOODS RD TO INTERFACE ON
NORTH SIDE OF COPPER CREEK DR.

The line will be constructed and maintained on the road right-of-way as directed by the Williamson County Unified Road System in accordance with governing laws

Our firm further understands that the County considers proper traffic control measures as those complying with applicable portions of the Texas Manual of Traffic Control Devices required for adoption by the "Transportation Code" (V.C.T.A. CH 251)

The location and description of the proposed line and appurtenances is more fully shown by 3 copies of drawings attached to this notice

Construction of this line is proposed to begin on or after the 28th day of October 19 99

APPROVAL

This application is hereby approved subject to the following understandings and restrictions

It is expressly understood that the said County Commissioners' Court does not imply hereby to grant any right, claim, title or easement in or upon this County Road, and it is further understood that in the future, should Williamson County, for any reason, need to work, improve, relocate, widen, increase, add to, decrease, or in any manner change the structure of this road or right-of-way, this line, if affected, will be moved at the direction of the Williamson County Engineer or County Commissioner. This installation work shall not damage any part of the roadway and adequate provisions shall be made to cause a minimum of inconvenience to traffic and adjacent property owners.

APPROVED BY WILLIAMSON COUNTY COMMISSIONERS' COURT

BY Ray Bey
COUNTY ROAD ADMINISTRATOR

DATE 11/2/99

Firm Southwestern Bell Telephone Co

Authorized Signature

Gib Hoffman
Printed Name
Address 1616 Goodnight Ln 406
Austin, Texas 78701

Phone (512) 870-3443

Fax (512) 870-3305

RECEIVED OCT 29 1999

Per: 1

10-28-99

C. J. R. J.

R. J.

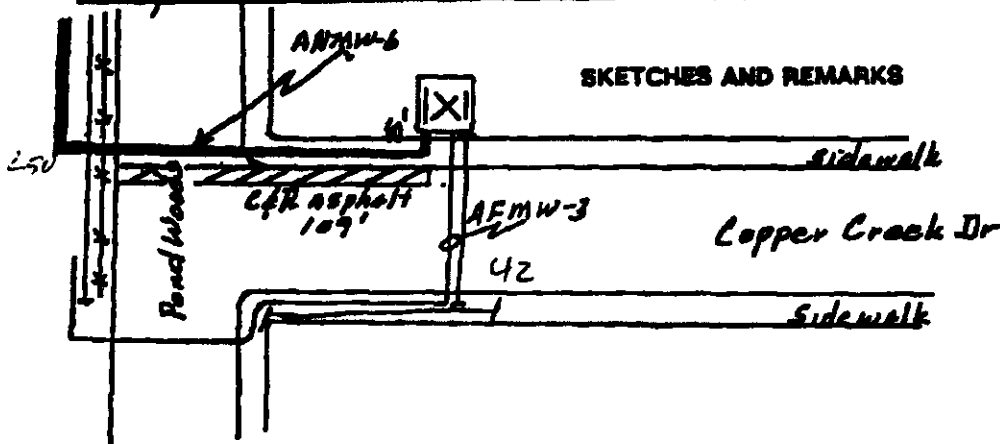
87

CHANGE IN PLAN REQUEST

EAC # _____

☒ PRIOR TO CONST
☐ CONST COMPLETE

DATE OF REQUEST 10-26-99 JOBS/PRINT/STEP 4695403 ACTV ID _____
 ORIGINATOR Adolfo Gonzalez EXCHANGE/CMC Tallyville
 A CIP is requested due to: Reflect actual existing plant in field
and to show rerouting of new AFMW-6 being placed
into EX at E 12000 Copper Creek Dr. THIS IS REQUIRED
DUE TO CONDUIT NOT BEING CONTINUOUS.
see plot 5



Tax District _____

ACCOUNTS CHARGEABLE - THIS CHANGE						DETAIL OF MAJOR ITEMS OF SUPPLIES - THIS CHANGE				
Account Code	Gross Additions	Cost Of Removal	Plant Retired	Salvage	Main-tenance	Account Code	Item	Unit	Additions	Deductions
						45c				
Total Net Cost Of This Change										
RECOMMENDED						APPROVED				
TITLE			DATE			TITLE			DATE	
APPROVED						APPROVED				
TITLE			DATE			TITLE			DATE	
APPROVED						APPROVED				
TITLE			DATE			TITLE			DATE	

Consent Agenda

The Consent Agenda includes non-controversial and routine items that the Court may act on with one single vote. The Judge or a Commissioner may pull any item from the Consent Agenda in order that the court discuss and act upon it individually as part of the Regular Agenda.
(Items 5-9)

AGENDA ITEM # 5

Consider approving property tax refunds in excess of \$500.00 presented by Tax Assessor-Collector.

Moved: Commissioner Hays

Seconded: Commissioner Heiligenstein

Motion: To approve property tax refunds in excess of \$500.00 presented by Tax Assessor-Collector.

Vote: Motion carried 5 - 0

< Clerk copy here >

Williamson County Tax Office
10 South Main Street
Suite 101
Franklin, TN 38626-5701
Tel (615) 943-1601
Fax (615) 943-1618

Memo

To: Commissioner's Court
From: Deborah Hunt, CTA
Date: October 19, 1999
Re: Property Tax Refunds

In accordance with Section 31.11 of the Property Tax Code, the court needs to approve all refunds in excess of \$500.00. We are presenting these property tax refunds for your approval.

Please contact me at 943-1601 ext. 7015 if you have any questions

Thank you