

AGENDA ITEM # 4**August 10, 1999**

Consider noting in minutes any off right-of-way work on any county road done by Road and Bridge Unified System.

Moved: Judge Doerfler

Seconded: Commissioner Hays

Motion: To note utility requests in minutes:

Berry Creek Homeowners Association for oak wilt cut on Deer Trail in Indian Mound;

Chisholm Trail Special Utility District for bore on Meadow Drive in Northlake Subdivision;

General Telephone for bore in right-of-way of Airport Road County Road 190 and County Road 190A;

Southwestern Bell Telephone for street cut at 12015 Bobcat Trail, road cut in right-of-way of Blockhouse Creek Drive and bore in right-of-way of Lakewood Trail and Woodland Trail.

Vote: Motion carried 5 - 0

< Clerk copy here >

WILLIAMSON COUNTY URS

Utility Requests - 08/10/99

Precinct I**Precinct II****A. SWBT**

1. Block House Creek Dr - Road cut & ROW
2. Lakewood Trail & Woodland Trail - ROW & Bore
3. 12015 Bobcat Trail - Road cut

Precinct III**A. G.T.E.**

1. CR 190 - Airport Road - ROW & Bore

B. Berry Creek HOA

1. Deer Trail(Indian Mound) - Oak Wilt Cut

C. Chisholm Trail S.U.D.

1. Meadow Drive(North Lake) - Bore

Precinct IV

*noted 8-10-99
John C. Doerfler*

GREG BERGERON
County Road Administrator



Williamson County
Unified Road System

1900 Georgetown Inner Loop, Ste.B
Georgetown, Texas 78626
Telephone (512) 930-3330
Fax (512) 930-3335

3151 South East Inner Loop
Suite 0

OAK WILT TRENCHING APPLICATION

DATE: 7-14-99

TO: Williamson County Commissioners' Court
c/o County Road Administrator or County Engineer

Berry Creek

Formal notice is hereby given that Homeowners Association proposes to dig a trench, to prevent the spread of OAK WILT DISEASE, within the right-of-way of Deer Trail

County Road as follows:

Map & Specs to be provided by Greater Austin Telecommunications

The location and description of the proposed trench is more fully shown on the drawing attached hereto. The trench will be constructed and maintained on the County right-of-way in accordance with current Williamson County Specifications as directed by the County Road Administrator or County Engineer. This application must be accompanied by a letter from the Texas Forest Service documenting the necessity of this practice.

Construction will begin on or after the 23 day of July 1999, and is estimated to be completed in 700 calendar days.

SUBMITTED BY:

AUTHORIZED SIGNATURE:

TITLE:

FIRM ADDRESS:

Doyle Downs
Doyle Downs
Treasurer - Berry Creek Homeowners
3314 Deer Trail
Georgetown, Tx. 78628

APPROVAL

This application is hereby approved subject to the following understandings and restrictions.

It is expressly understood that Williamson County does not imply hereby to grant any right, claim, title or easement in or upon this County Road. This trenching work shall not damage any part of the roadway and adequate provisions shall be made to cause a minimum of inconvenience to traffic and adjacent property owners.

By: Greg Bergeron PRECINCT # 3
Williamson County Road Administrator

Date: 8/5/99

8-5-99

Carl A. Rector

R.J.

received
7-15-99

T E X A S
FOREST SERVICE
 The Texas A&M University System

June 14, 1999

TO: Williamson County Unified Road System
 Attn: Sharon Benedict
 3151 Southeast Inner Loop Suite B
 Georgetown, TX 78626

FR: Jim Rooni, Regional Urban Forester
 Texas Forest Service - Austin Office
 Forest Resource Development

RE: ~~Oak Wilt Suppression Activities on Deer Trail, Georgetown~~

Dear Ms. Benedict,

Our office was recently contacted by a group of citizens in the Georgetown subdivision of Berry Creek. These citizens were concerned about the spread of oak wilt in and around the area of Deer Trail and Barangus.


Attached is a map detailing recommended treatments (trenching) that will be needed to suppress the spread of the oak wilt fungus into the rest of the neighborhood. As the map indicates, there will two areas on Deer Trail that must be cut to provide an effective barrier against future oak wilt spread. The cut will be a minimum of 36" in depth using a rotary rocksaw.

The neighborhood representatives may have already contacted you to get permission to proceed with this project and receive any recommendations and requirements.

Please be advised that this project has been reviewed and its implementation is strongly recommended by our agency. This project will also be partially funded through our landowner assistance program.

If you have any questions or comments regarding this project, please contact me directly at (512) 451-2178.

Thank you for your cooperation in this very important project.



P. O. Box 15083 ★ 1101 Camino La Costa Room 215 ★ Austin, Texas 78761-5083
 TEL 512/451-2178 ★ FAX 512/451-6946
<http://txforestsservice.tamu.edu>

Oak Wilt Treatment Plan

Berry Creek Neighborhood Association

VOL 0105
PAGE 589



400 0 400 800 Feet

New Oak Wilt Areas

Existing Oak Wilt Area

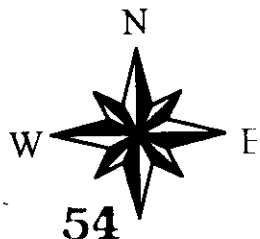
Proposed Trench Location (approx. 2,130 Lin. Ft.)

Existing Trenches

RECORDERS MEMORANDUM

All or parts of the text on this page was not
clearly legible for satisfactory recordation.

Revised: 06/29/99



54

Ingarfield

NOTICE OF PROPOSED INSTALLATION

VOL 0105 PAGE 590

UTILITY LINE ON WILLIAMSON COUNTY RIGHT-OF-WAY

TO: Williamson County Unified Road System
1900 Georgetown Inner Loop, Suite B
Georgetown, Texas 78626

DATE: 7/26/99

Formal notice is hereby given that CHISHOLM TRAIL SPECIAL UTILITY DISTRICT

Company proposes to place a 3/4" waterline in a 4" casing

line within the right-of-way of Meadow Drive in Northlake Subdivision
as follows: (give location, length, general design, etc.)

CHISHOLM Trails existing waterline is on the North side of the road, 10' from the pavement, buried 30" deep. The width of the pavement is 20' and the depth of the road bore to be made will be 40".

The location is 4/10 of a mile on Meadow Drive from FM 2338.

Contractor will be Bulls Eye Excavation.

The line will be constructed and maintained on the road right-of-way as directed by the Williamson County Unified Road System in accordance with governing laws.

Our firm further understands that the County considers proper traffic control measures as those complying with applicable portions of the Texas Manual of Traffic Control Devices required for adoption by the "Transportation Code" (V.C.T.A. CH.251)

The location and description of the proposed line and appurtenances is more fully shown by 2 copies of drawings attached to this notice.

Construction of this line is proposed to begin on or after the 30 day of July 19 99.

APPROVAL

This application is hereby approved subject to the following understandings and restrictions.

It is expressly understood that the said County Commissioners' Court does not imply hereby to grant any right, claim, title or easement in or upon this County Road; and it is further understood that in the future, should Williamson County, for any reason, need to work, improve, relocate, widen, increase, add to, decrease, or in any manner change the structure of this road or right-of-way, this line, if affected, will be moved at the direction of the Williamson County Engineer or County Commissioner. This installation work shall not damage any part of the roadway and adequate provisions shall be made to cause a minimum of inconvenience to traffic and adjacent property owners.

APPROVED BY WILLIAMSON COUNTY COMMISSIONERS' COURT

BY: Aug. Bejn
COUNTY ROAD ADMINISTRATOR

DATE: 8/8/99

Firm: Chisholm Trail S.U.D.

Patricia B. Rodgers
Authorized Signature

Patricia B. Rodgers, General Manager
Printed Name

Address: P O Box 249
Florence, Tx 76527

Phone: 254/793-3103

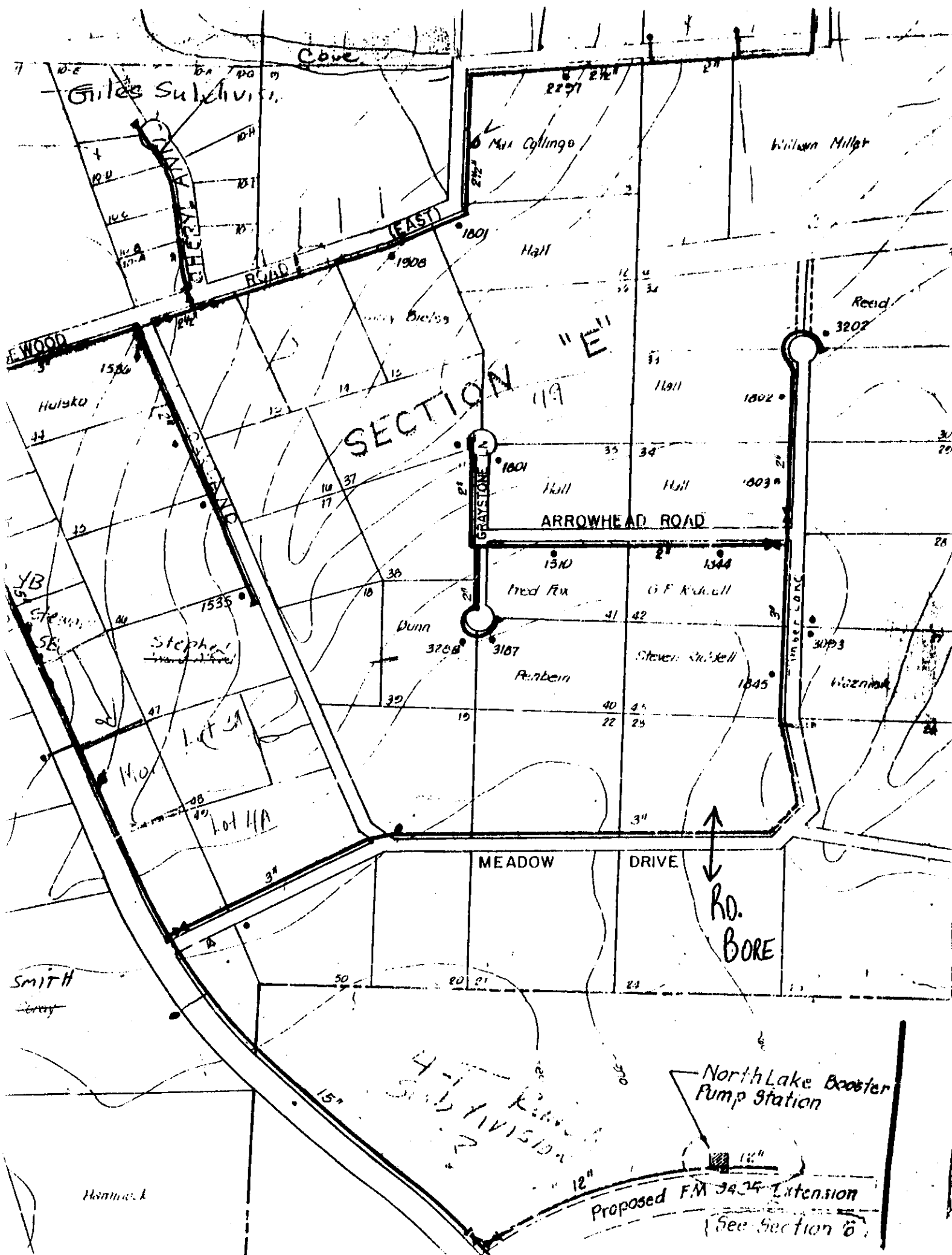
Fax: 254/793-3100

RECEIVED JUL 29 1999

8-6-99

Bore

R.L.



RECORDERS MEMORANDUM

All or parts of the text on this page was not clearly legible for satisfactory recordation.

NOTICE OF PROPOSED INSTALLATION

VOL 0105 PAGE 593

UTILITY LINE ON WILLIAMSON COUNTY RIGHT-OF-WAY

TO: Williamson County Unified Road System
1900 Georgetown Inner Loop, Suite B
Georgetown, Texas 78626

DATE: 4-21-99

Formal notice is hereby given that GTE

Company proposes to place a Buried communications

line within the right-of-way of Airport Rd. (CR 190) & CR 190A
as follows: (give location, length, general design, etc.)

SEE ATTACHED DRAWING

The line will be constructed and maintained on the road right-of-way as directed by the Williamson County Unified Road System in accordance with governing laws.

Our firm further understands that the County considers proper traffic control measures as those complying with applicable portions of the Texas Manual of Traffic Control Devices required for adoption by the "Transportation Code" (V.C.T.A. CH.251)

The location and description of the proposed line and appurtenances is more fully shown by _____ copies of drawings attached to this notice.

Construction of this line is proposed to begin on or after the _____ day of _____ 19____.

APPROVAL

This application is hereby approved subject to the following understandings and restrictions.

It is expressly understood that the said County Commissioners' Court does not imply hereby to grant any right, claim, title or easement in or upon this County Road; and it is further understood that in the future, should Williamson County, for any reason, need to work, improve, relocate, widen, increase, add to, decrease, or in any manner change the structure of this road or right-of-way, this line, if affected, will be moved at the direction of the Williamson County Engineer or County Commissioner. This installation work shall not damage any part of the roadway and adequate provisions shall be made to cause a minimum of inconvenience to traffic and adjacent property owners.

APPROVED BY WILLIAMSON COUNTY COMMISSIONERS' COURT

BY: Bry Meyer
COUNTY ROAD ADMINISTRATOR

DATE: 7/19/99

Firm: GTE

Mike Crow
Authorized Signature

MIKE CROW
Printed Name

Address: 1700 N. AUSTIN AVE.

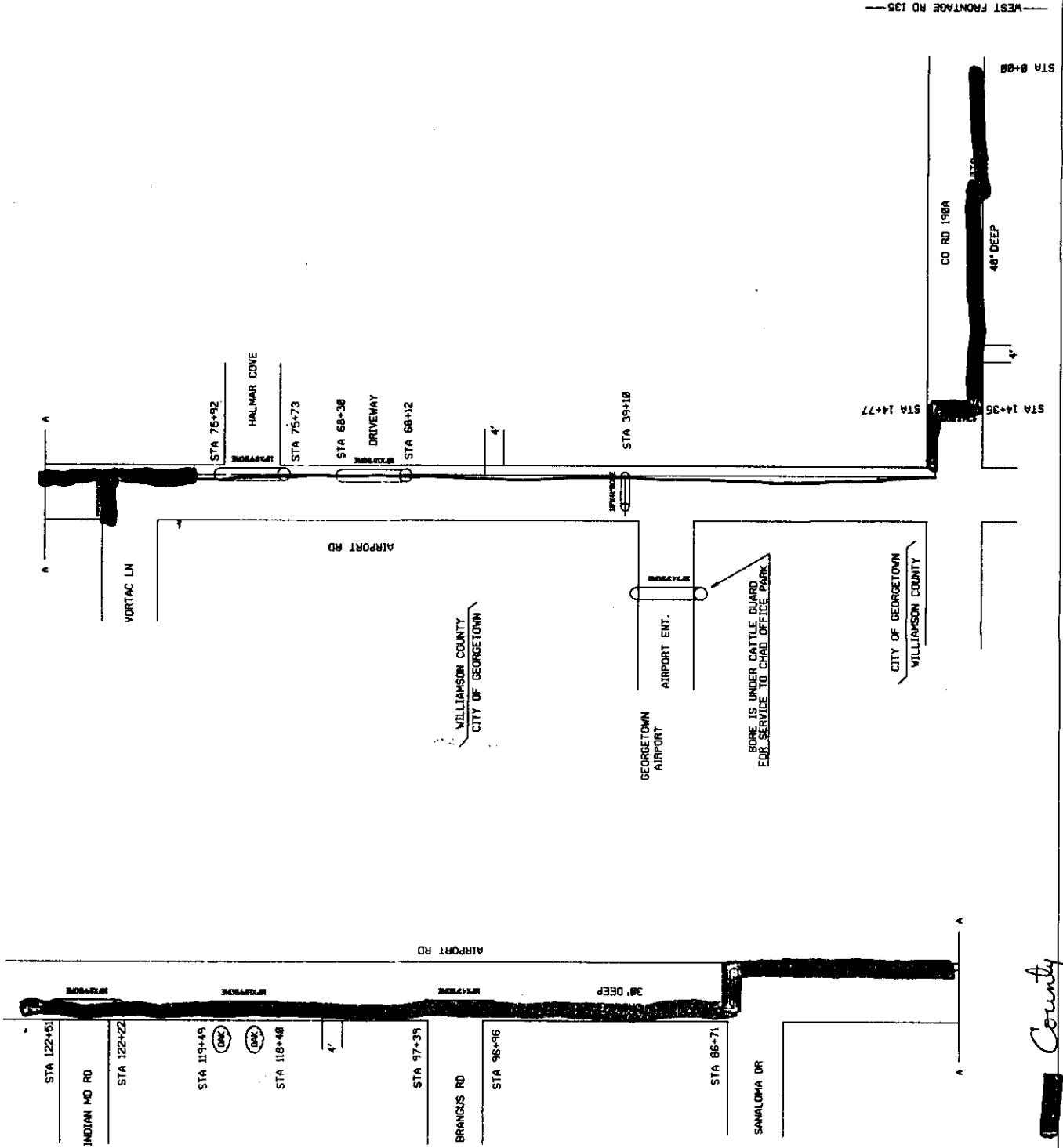
GEORGETOWN, TEXAS 78626

Phone: 512-869-2234

Fax: 512-869-2291

7-18-99

Crow & Bore



59

DATE	BY	CHKD	APP'D	FILE
10/1/88	J. H. HARRIS	J. H. HARRIS	J. H. HARRIS	10/1/88
10/1/88	J. H. HARRIS	J. H. HARRIS	J. H. HARRIS	10/1/88
10/1/88	J. H. HARRIS	J. H. HARRIS	J. H. HARRIS	10/1/88
10/1/88	J. H. HARRIS	J. H. HARRIS	J. H. HARRIS	10/1/88

NOTE AREA - CABLE TO BE 48" DEEP
ALL HARD SURFACE DRIVEWAYS TO BE BORED

County City of Georgetown

REVISED

NOTICE OF PROPOSED INSTALLATION

UTILITY LINE ON WILLIAMSON COUNTY RIGHT-OF-WAY

4653046

VOL 0105 PAGE 595

TO: Williamson County Unified Road System
1900 Georgetown Inner Loop, Suite B
Georgetown, Texas 78626

DATE: 7/14/99

Formal notice is hereby given that Southwestern Bell Telephone Co.

Company proposes to place a Buried Line

line within the right-of-way of Blackhouse Creek Dr.

as follows: (give location, length, general design, etc.)

SEE ATTACHED DRAWINGS. TRENCH 1' BACK OF CURB FROM EXISTING INTERFERENCE TO NEW R.T. SITE IN BLACKHOUSE CREEK PHASE F SECTION 1. 24" OF COVER

The line will be constructed and maintained on the road right-of-way as directed by the Williamson County Unified Road System in accordance with governing laws.

Our firm further understands that the County considers proper traffic control measures as those complying with applicable portions of the Texas Manual of Traffic Control Devices required for adoption by the "Transportation Code" (V.C.T.A. CH.251)

The location and description of the proposed line and appurtenances is more fully shown by 3 copies of drawings attached to this notice.

Construction of this line is proposed to begin on or after the 1st day of July 19 99.

APPROVAL

This application is hereby approved subject to the following understandings and restrictions.

It is expressly understood that the said County Commissioners' Court does not imply hereby to grant any right, claim, title or easement in or upon this County Road; and it is further understood that in the future, should Williamson County, for any reason, need to work, improve, relocate, widen, increase, add to, decrease, or in any manner change the structure of this road or right-of-way, this line, if affected, will be moved at the direction of the Williamson County Engineer or County Commissioner. This installation work shall not damage any part of the roadway and adequate provisions shall be made to cause a minimum of inconvenience to traffic and adjacent property owners.

APPROVED BY WILLIAMSON COUNTY COMMISSIONERS' COURT

BY: Ray Ryan
COUNTY ROAD ADMINISTRATOR

DATE: 7/19/99

784-8502

Firm: Southwestern Bell Telephone Co.

Authorized Signature

Gib Hoffman
Printed Name

Address: 1616 Gundalope Ln 406

Austin, Texas 78701

Phone: (512) 870-3443

Fax: (512) 870-3305

RECEIVED JUL 16 1999

7-16-99

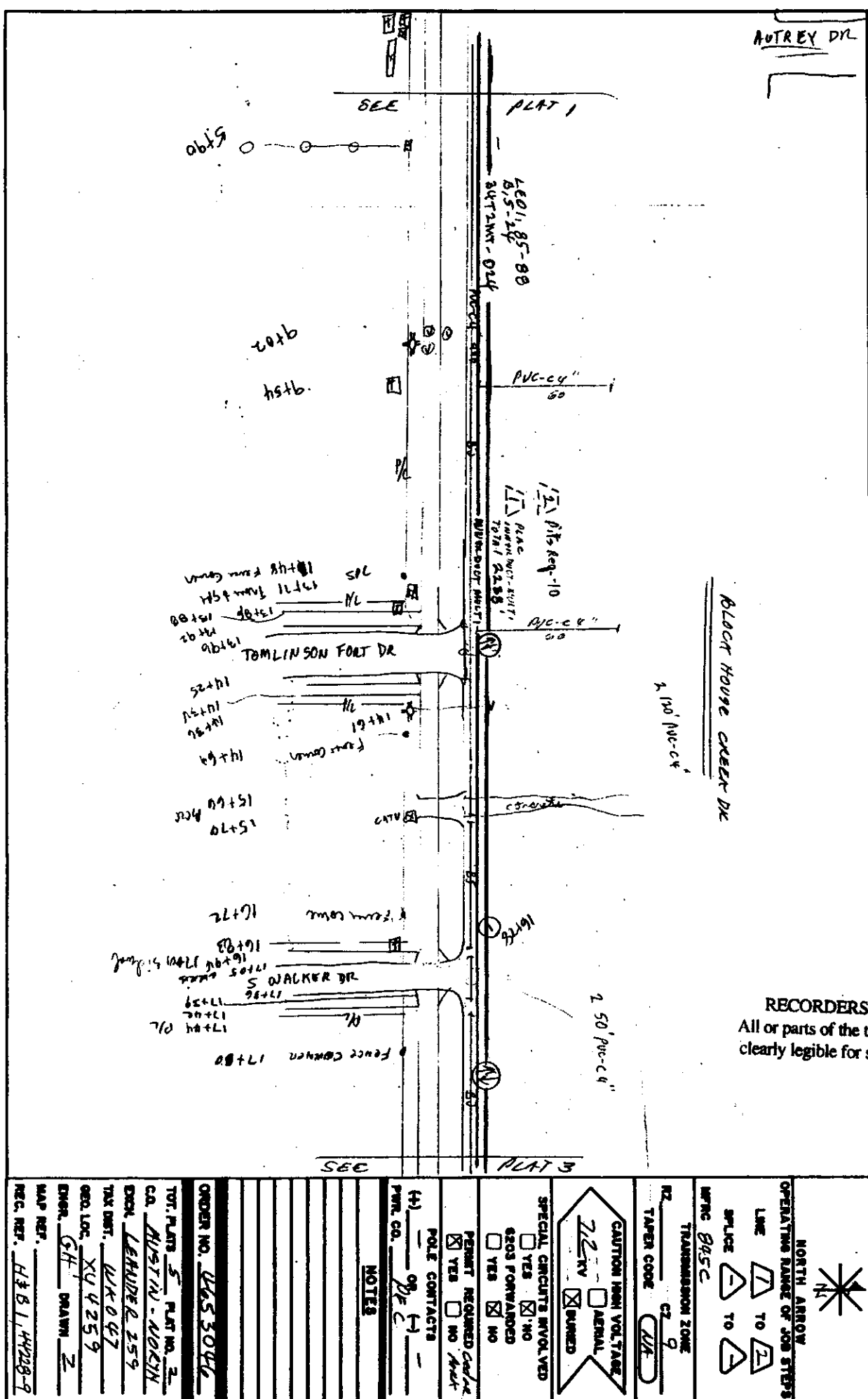
Chad R. Rouse

ROW

RJ

[illegible]

All or parts of the text on this page was not clearly legible for satisfactory recordation.



RT 2605
EQUIPMENT JOB: 4655887
BOG BP CABINET
321612 BORDENUX DR.
XP9950 LUDR TX 41007
TEO # N441666

TURNUP SYSTEMS 99 RE 101.50 BORDENUX DR.
TURNUP SYSTEMS 5 RE 101.10 SMC 3 A
ALL 26 GAUGE AREA MAY 15.0
BORDENUX DR.
PED MT EL MEIER

1 PCM 150
1 3192-11 STEPHLE
4 SER 5 DOB
1 APTEN 101/10
1 SKID: N8A738
1 Plac 15C1E-24, 1

57 57K, STEPHLE 107K TO RT.

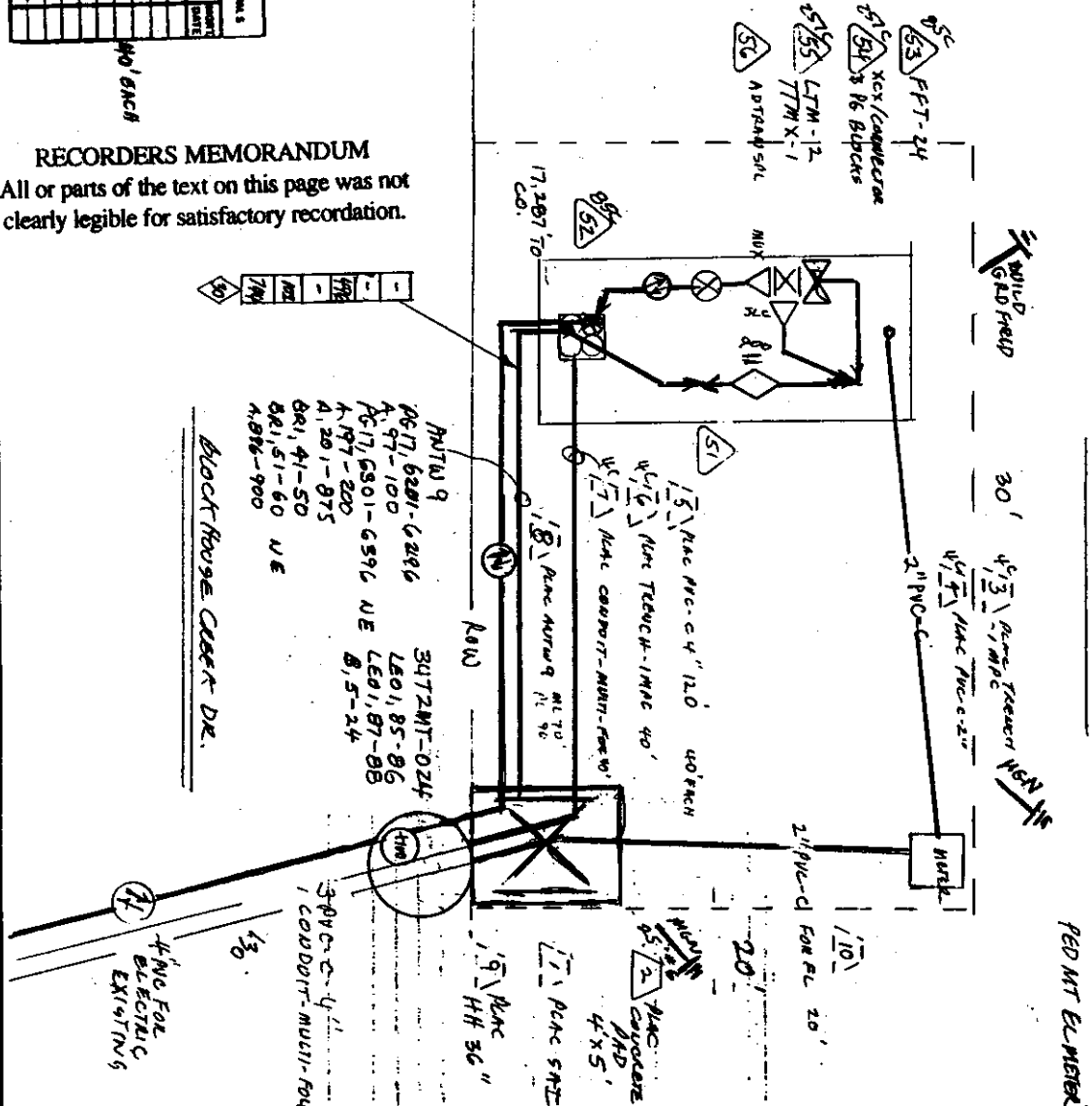
R 321612 BORDENUX DR.

SAI 2700
TYPE FOR IF. TYPE DISTR: D

IN: PG17, 6201-6296
A. 97-100
PG17, 6301-6396 NE
A. 197-200
A. 201-875
A. 41-50 NE
A. 51-60 NE
A. 2605, 1-4
A. 900
MUT: 3280, 1-1800
PG17, 6279-6296

AREA	SECTION	MAJOR	ACT	IN	OUT	REMARKS
CODE	DESCRIPTION	CODE	DATE	DATE	DATE	
1	PG17, 6201-6296	57	1			
2	PG17, 6301-6396	57	1			
3	PG17, 6401-6496	57	1			
4	PG17, 6501-6596	57	1			
5	PG17, 6601-6696	57	1			
6	PG17, 6701-6796	57	1			
7	PG17, 6801-6896	57	1			
8	PG17, 6901-6996	57	1			
9	PG17, 7001-7096	57	1			
10	PG17, 7101-7196	57	1			

RECORDERS MEMORANDUM
All or parts of the text on this page was not clearly legible for satisfactory recordation.



NORTH ARROW	
OPERATING RANGE OF JOB STEPS	
LINE	TO TO
SPACE	TO TO
WING 4-5C	
TRANSMISSION ZONE	
RZ	C2 9
TAPER CODE	260502
CAUTION HIGH VOLT. TAP	
71.2 KV	
SPECIAL CIRCUITS INVOLVED	
YES YES NO	
6208 FORWARDED	
YES YES NO	
PERMIT REQUIRED	
YES YES NO	
POLE CONTACTS	
YES YES NO	
PWR. CO.	
NOTES	
SIC TURNUP 000/1999 PL 7189	
ADDITION TURNUP 5055-6	
DEL. 41-60 PL 7180	
ORDER NO. 4653046	
TOT. PLATS 5 PLAT NO. 5	
CO. AUSTIN - 1004711	
EXCH. LSHUDER 259	
TAX DRT. WK 047	
GEO. LOC. XY 4259	
ENGR. CH. DRAWN Z	
MAP REF. NOT PLANTED	
REC. REF. 44228-9	

NOTICE OF PROPOSED INSTALLATION

Lakewood Country

UTILITY LINE ON WILLIAMSON COUNTY RIGHT-OF-WAY

TO: Williamson County Unified Road System
1900 Georgetown Inner Loop, Suite B
Georgetown, Texas 78626

DATE: 4/22/99

Formal notice is hereby given that Southwestern Bell Telephone
Company proposes to place a Buried Cable
line within the right-of-way of LAKEWOOD TR. : WOODLAND TR.
as follows: (give location, length, general design, etc.)

SEE ATTACHED SKETCH

The line will be constructed and maintained on the road right-of-way as directed by the Williamson County Unified Road System in accordance with governing laws.

Our firm further understands that the County considers proper traffic control measures as those complying with applicable portions of the Texas Manual of Traffic Control Devices required for adoption by the "Transportation Code" (V.C.T.A. CH.251)

The location and description of the proposed line and appurtenances is more fully shown by 3 copies of drawings attached to this notice.

Construction of this line is proposed to begin on or after the 26 day of APRIL 1999.

APPROVAL

This application is hereby approved subject to the following understandings and restrictions.

It is expressly understood that the said County Commissioners' Court does not imply hereby to grant any right, claim, title or easement in or upon this County Road; and it is further understood that in the future, should Williamson County, for any reason, need to work, improve, relocate, widen, increase, add to, decrease, or in any manner change the structure of this road or right-of-way, this line, if affected, will be moved at the direction of the Williamson County Engineer or County Commissioner. This installation work shall not damage any part of the roadway and adequate provisions shall be made to cause a minimum of inconvenience to traffic and adjacent property owners.

APPROVED BY WILLIAMSON COUNTY COMMISSIONERS' COURT

BY: [Signature]
COUNTY ROAD ADMINISTRATOR

DATE: 5/1/99Firm: Southwestern Bell

[Signature]
Authorized Signature

David E. Barringer
Printed Name

Address: 1616 Guadalupe Rm 406
Austin, TX 78701

Phone: 870-6334Fax: 870-3305JOB # 4659652 Pd. 2

4-22-99

ROW + More

R.J.

ITEM	ACTION	DATE	BY	REMARKS
1	OK	ALAW-2572	45X	1265 28
2	OK	ALAW-1172	45X	1265 28

① LT PLN
ALAW-2572
D106

② ALAW-1172
(D106-257-261)

WOODLAND TIE

WOODLAND TIE

WOODLAND TIE

WOODLAND TIE

WOODLAND TIE

WOODLAND TIE

WOODLAND TIE

WOODLAND TIE

WOODLAND TIE

WOODLAND TIE

WOODLAND TIE

WOODLAND TIE

RECORDERS MEMORANDUM
All or parts of the text on this page was not
clearly legible for satisfactory recordation.

12/10/97 14.07 WILLIAMSON CTY ROAD AND BRIDGE 512-930-3330 FAX (512) 930-3335

NOTICE OF PROPOSED INSTALLATION

Emergency Repair

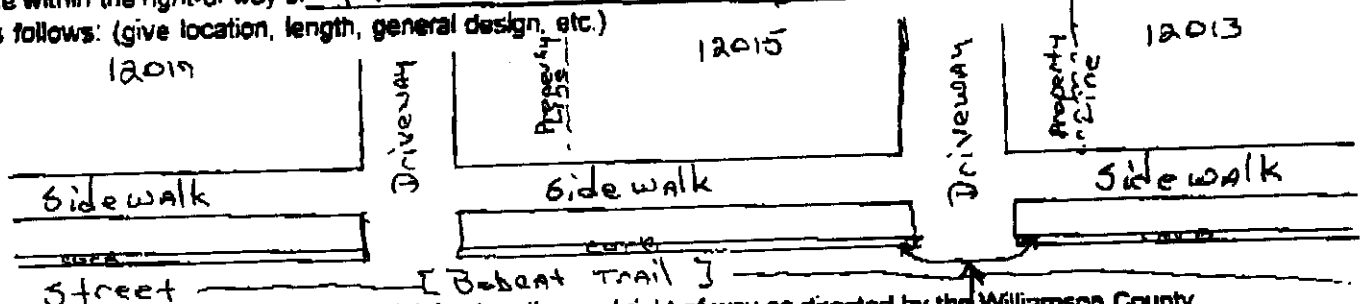
UTILITY LINE ON WILLIAMSON COUNTY RIGHT-OF-WAY

Anderson Mill

one call made
#991552184 Chad

TO: Williamson County Unified Road System
1900 Georgetown Inner Loop, Suite B
Georgetown, Texas 78626

DATE: 6/4/99

Formal notice is hereby given that Southwestern Bell Tel. CoCompany proposes to place a Street Curbline within the right-of-way of Front of 12015 Bobcat Tr.
as follows: (give location, length, general design, etc.)

The line will be constructed and maintained on the road right-of-way as directed by the Williamson County Unified Road System in accordance with governing laws.

Our firm further understands that the County considers proper traffic control measures as those complying under Drive with applicable portions of the Texas Manual of Traffic Control Devices required for adoption by the "Transportation Code" (V.C.T.A. CH.251)

The location and description of the proposed line and appurtenances is more fully shown by _____ copies of drawings attached to this notice.

Construction of this line is proposed to begin on or after the 8th day of June 1999

APPROVAL

This application is hereby approved subject to the following understandings and restrictions.

It is expressly understood that the said County Commissioners' Court does not imply hereby to grant any right, claim, title or easement in or upon this County Road; and it is further understood that in the future, should Williamson County, for any reason, need to work, improve, relocate, widen, increase, add to, decrease, or in any manner change the structure of this road or right-of-way, this line, if affected, will be moved at the direction of the Williamson County Engineer or County Commissioner. This installation work shall not damage any part of the roadway and adequate provisions shall be made to cause a minimum of inconvenience to traffic and adjacent property owners.

APPROVED BY WILLIAMSON COUNTY COMMISSIONERS' COURT

BY: Ray Bays
COUNTY ROAD ADMINISTRATOR

DATE: 8/6/99

Firm: Southwestern Bell Telephone Co.

Norman Tarver
Authorized Signature

NORMAN TARVER
Printed Name

Address: Mike Barron (Supervisor)

12213 Roxie DR 78729

Austin TEXAS

Phone: (512) 870-1534

Fax: (512) 870-1371

8-6-99

cut & restore

P.J.
Pet. 2

FROM SWBT ROXIE DR AUSTIN

69

1/1 (SAT) 06.04.99 15:14/ST. 15:14/NO. 3560802545 P

66-7-7-99

RECORDERS MEMORANDUM
All or parts of the text on this page was not
clearly legible for satisfactory recordation.

Consent Agenda

The Consent Agenda includes non-controversial and routine items that the Court may act on with one single vote. The Judge or a Commissioner may pull any item from the Consent Agenda in order that the court discuss and act upon it individually as part of the Regular Agenda.
(Items 5-13)

AGENDA ITEM # 5**August 10, 1999****VOL.105, pg.605**

Consider noting in minutes over axle weight tolerance permit report from TxDOT.

Moved: Commissioner Heiligenstein

Seconded: Commissioner Limmer

Motion: To note in minutes over axle weight tolerance permit report from TxDOT.

Vote: Motion carried 5 - 0

< Clerk copy here >