

AGENDA ITEM # 4**JULY 13, 1999**

Consider noting in minutes any off right-of-way work on any county road done by Road and Bridge Unified System.

Moved: Judge Doerfler

Seconded: Commissioner Boatright

Motion: To note utility requests in minutes from:

Central Telephone Company to set 2 poles on County Road 233;

Jonah Water Special Utility District for road cut on County Road 324;

Manville Water Supply Corporation for road cut on County Road 476 and bore on County Rod 480;

Southwestern Bell Telephone for right-of-way on County Roads 214 and 284 and bore and right-of-way on County Road 412.

Vote: Motion carried 3 - 0

< Clerk copy here >

WILLIAMSON COUNTY URS

Utility Requests - 07/13/99

Precinct I

Precinct II

A. SWBT

1. CR 284 - ROW
2. CR 214 - ROW

Precinct III

A. Central Telephone Co.

1. CR 233 - Set two poles

Precinct IV

A. SWBT

1. CR 412 - ROW & Bore

B. Manville Water Supply, Corp.

1. CR 476 - Road cut
2. CR 480 - Bore

C. Jonah Water S.U.D.

1. CR 324 - Road cut

054

*noted 7-13-99
John C. Doerfler*

NOTICE OF PROPOSED INSTALLATION

UTILITY LINE ON WILLIAMSON COUNTY RIGHT-OF-WAY

TO: Williamson County Unified Road System
1900 Georgetown Inner Loop, Suite B
Georgetown, Texas 78626

DATE: June 18, 1999

Formal notice is hereby given that Central Telephone Company of Texas

Company proposes to place a two telephone poles

line within the right-of-way of CR 233
as follows: (give location, length, general design, etc.)

The work area is on the north side of the road at #1950 CR 233. There is a sign on the fence with the house number. At the east end of the property, place one pole one foot from back of right-of-way. Then place another 440 feet to the east. Both locations are marked with stakes, marked "set pole."

The line will be constructed and maintained on the road right-of-way as directed by the Williamson County Unified Road System in accordance with governing laws.

Our firm further understands that the County considers proper traffic control measures as those complying with applicable portions of the Texas Manual of Traffic Control Devices required for adoption by the "Transportation Code" (V.C.T.A. CH.251)

The location and description of the proposed line and appurtenances is more fully shown by 2 copies of drawings attached to this notice.

Construction of this line is proposed to begin on or after the 6th day of July 19 99.

APPROVAL

This application is hereby approved subject to the following understandings and restrictions. It is expressly understood that the said County Commissioners' Court does not imply hereby to grant any right, claim, title or easement in or upon this County Road; and it is further understood that in the future, should Williamson County, for any reason, need to work, improve, relocate, widen, increase, add to, decrease, or in any manner change the structure of this road or right-of-way, this line, if affected, will be moved at the direction of the Williamson County Engineer or County Commissioner. This installation work shall not damage any part of the roadway and adequate provisions shall be made to cause a minimum of inconvenience to traffic and adjacent property owners.

APPROVED BY WILLIAMSON COUNTY COMMISSIONERS' COURT

BY: [Signature]
COUNTY ROAD ADMINISTRATOR

DATE: 7/6/99

Firm: Central Telephone Company of Texas

By: [Signature]
(Bob Williams)

Title: Network Engineer

Address: 1214 Dogwood Blvd.

P. O. Box 1150

Killeen, Texas 76540

Phone: 254-690-9358

Fax: 254-690-9815

received p.t. 3
6-22-99

6-30-99

set two poles

FE-1

CONTRACTOR'S LIABILITY AGREEMENT

VOL 0105 PAGE 065

I, Larry Parker, Contractor for Central Telephone Co. of Texas in Williamson County, Texas do hereby agree to the following schedules and conditions for doing work within the right-of-way of CR 233 which is a public roadway maintained by Williamson County.

1. I will contact the Williamson County Unified Road System at least 48 hours prior to start of construction.
2. All work in the right-of-way will be done between the hours of 8:30 a.m. and 4:30 p.m. on Monday through Friday only.
3. Cuts will be opened for one-half the roadway only, with flagmen on both sides of the work area, allowing one-way traffic through. This type of operation will be held to a minimum and all advance warning signs and barricades shall be as specified in the Texas Manual on Uniform Traffic Control Devices. These cuts will also be filled and entire roadway opened at night and on weekends.
4. Roadside work in ditches alongside the trenched surface may be left opened at night, only if they can be barricaded solidly between open ditch and traveled roadway leaving a minimum 6' of road shoulder between the pavement edge and the barricades. The barricades must be reflectorized and lighted with warning lights and conform to the requirements of the T.M.U.T.C.D. for nighttime use.
5. Any construction area to be maintained from dusk to dawn shall have Type B High Intensity Steady Burn Warning Lights to delineate the traveled way through and around obstructions in a construction or maintenance area. All warning lights shall be installed to a minimum mounting height of 36" to the bottom of the lense.
6. Construction work and road repair on County right-of-way will be done to Williamson County Standards and to the approval of the Williamson County Unified Road System.
7. I will notify the Williamson County Unified Road System and obtain approval prior to any changes from this agreement if required due to soil conditions or other problems.

6/18/99

DATE

Williamson County Unified Road System
1900 Georgetown Inner Loop, Ste. B
Georgetown, Texas 78626


SIGNED

LARRY PARKER
CONTRACTOR (PRINT NAME)

PO BOX 266
ADDRESS

FLORENCE TX 76527
CITY, STATE, ZIP CODE

254-793-3603
PHONE

056



3010 LBJ Freeway, Suite 555 • Dallas, TX 75234

VOL 0105 PAGE 066

LICENSE AND PERMIT BOND

(For County, City, Town or Village Only)

Bond No. RSB- 571436

Know All Men By These Presents:


That we Isbell Construction, Inc.
of the city of Florence, State of Texas as Principal,
and the RLI Insurance Company, a corporation duly licensed to do business in the state of Texas as
Surety, are held and firmly bound unto the Williamson County Unified Road System
(Valid only when a County, City, Town or Village is named as Obligor)
State of Texas, Obligor, in penal sum of two thousand (\$ 2,000.00) DOLLARS.
(Not valid if filled in for more than \$25,000)
lawful money of the United States, to be paid to the said Obligor, for which payment well and truly to be made, we bind ourselves and
our legal representatives, jointly and severally by these presents.

THE CONDITION OF THE ABOVE OBLIGATION IS SUCH, that whereas, the said Principal has been licensed as _____
street cutting contractor by the Obligor.

NOW, THEREFORE, if the said Principal shall faithfully perform the duties and in all things comply with the laws and ordinances,
including all Amendments thereto, pertaining to the license or permit applied for, then this obligation to be void, otherwise to remain
in full force and effect until November 12, 1998, unless renewed by Continuation Certificate.

This bond may be terminated at any time by the Surety upon sending written notice to the clerk of the Political Subdivision with whom
this bond is filed and to the Principal, addressed to them at their first known address, and at the expiration of thirty-five (35) days from
the mailing of said notice, or as soon thereafter as permitted by applicable law, whichever is later, this bond shall ipso facto terminate
and the Surety shall thereupon be relieved from any liability for any acts or omissions of the Principal subsequent to said date

Dated this 12th day of November, 1997.


Principal
(Individual, Partner or Corporate Officer)

Principal
(Additional Partner or Partners)

Countersigned

By Julie Soborach
Resident Agent

RLI INSURANCE COMPANY

By Jonathan E. Michael
Jonathan E. Michael, President

Acknowledgement of Surety (Corporate Officer)

STATE OF ILLINOIS)
) SS
County of Peoria)

On this _____ day of _____, 19____, before me, the undersigned officer, personally appeared Jonathan E. Michael who
acknowledged himself to be the aforesaid officer of the RLI Insurance Company, a corporation, and that he as such officer, being
authorized so to do, executed the foregoing instrument for the purpose therein contained, by signing the name of the corporation by
himself as such officer.

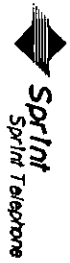
IN WITNESS WHEREOF, I have hereunto set my hand and official seal.

Complaint Notice: Should any dispute arise about your premiums or about
a claim that you have filed, contact the agent or write to the issuer of this
bond, RLI Insurance Company. If the problem is not resolved, you may also
write the State Board of Insurance, Department C, 1110 San Jacinto, Austin,
Texas 78786. This notice of complaint procedure is for information only and
does not become part or condition of this bond.

OFFICIAL SEAL
Shelly L. Moore
Notary Public, State of Illinois
My Commission Expires 8/31/98

Shelly L. Moore
Notary Public

057



Titles	DSO-PL CWIRE/POLES DEV/0E	Exchanges	PLR	Engineers	Managers	Work Orders
Locations		FLRN		RLW4		36269727
	CDs		Scaler P=100	Phones	Issue Dates	Sheet
					06/17/1999	5
						5

NOTICE OF PROPOSED INSTALLATION

UTILITY LINE ON WILLIAMSON COUNTY RIGHT-OF-WAY

TO: Williamson County Unified Road System
1900 Georgetown Inner Loop, Suite B
Georgetown, Texas 78626

DATE: 7-1-99

Formal notice is hereby given that JONAH WATER S.U.D.
Company proposes to place a 1" WATER LINE / 2" Encasement Pipe
line within the right-of-way of COUNTY ROAD 324
as follows: (give location, length, general design, etc.)

PROPOSED ROAD CUT OF UNPAVED GRAVEL ROAD
SEE ATTACHED MAP FOR LOCATION

The line will be constructed and maintained on the road right-of-way as directed by the Williamson County Unified Road System in accordance with governing laws.

Our firm further understands that the County considers proper traffic control measures as those complying with applicable portions of the Texas Manual of Traffic Control Devices required for adoption by the "Transportation Code" (V.C.T.A. CH.251)

The location and description of the proposed line and appurtenances is more fully shown by 1 copies of drawings attached to this notice.

Construction of this line is proposed to begin on or after the 8th day of July 1999.

APPROVAL

This application is hereby approved subject to the following understandings and restrictions.

It is expressly understood that the said County Commissioners' Court does not imply hereby to grant any right, claim, title or easement in or upon this County Road; and it is further understood that in the future, should Williamson County, for any reason, need to work, improve, relocate, widen, increase, add to, decrease, or in any manner change the structure of this road or right-of-way, this line, if affected, will be moved at the direction of the Williamson County Engineer or County Commissioner. This installation work shall not damage any part of the roadway and adequate provisions shall be made to cause a minimum of inconvenience to traffic and adjacent property owners.

APPROVED BY WILLIAMSON COUNTY COMMISSIONERS' COURT

BY: [Signature]
COUNTY ROAD ADMINISTRATOR

DATE: 7/11/99

Firm: JONAH WATER S.U.D.

By: KEN HALL
(Print Name)
Title: ASST. MANAGER

Address: 40 C.R. 126
Georgetown Tx. 78626

Phone: (512) 863-2235

Fax: (512) 869-5400

Ret 4 **received** 7-1-99 059

7-5-99
Cut & Restore

40-1

CONTRACTOR'S LIABILITY AGREEMENT

I, KEN HALL ^{Employer}
^{Contractor for} JONAH WATER S.U.D.
 in Williamson County, Texas do hereby agree to the following schedules and conditions for doing work
 within the right-of-way of County Rd 324 which is a public
 roadway maintained by Williamson County.

1. I will contact the Williamson County Unified Road System at least 48 hours prior to start of construction.
2. All work in the right-of-way will be done between the hours of 8:30 a.m. and 4:30 p.m. on Monday through Friday only.
3. Cuts will be opened for one-half the roadway only, with flagmen on both sides of the work area, allowing one-way traffic through. This type of operation will be held to a minimum and all advance warning signs and barricades shall be as specified in the Texas Manual on Uniform Traffic Control Devices. These cuts will also be filled and entire roadway opened at night and on weekends.
4. Roadside work in ditches alongside the trenched surface may be left opened at night, only if they can be barricaded solidly between open ditch and traveled roadway leaving a minimum 6' of road shoulder between the pavement edge and the barricades. The barricades must be reflectorized and lighted with warning lights and conform to the requirements of the T.M.U.T.C.D. for nighttime use.
5. Any construction area to be maintained from dusk to dawn shall have Type B High Intensity Steady Burn Warning Lights to delineate the traveled way through and around obstructions in a construction or maintenance area. All warning lights shall be installed to a minimum mounting height of 36" to the bottom of the lense.
6. Construction work and road repair on County right-of-way will be done to Williamson County Standards and to the approval of the Williamson County Unified Road System.
7. I will notify the Williamson County Unified Road System and obtain approval prior to any changes from this agreement if required due to soil conditions or other problems.

060

7-1-99

DATE

Williamson County Unified Road System
 1900 Georgetown Inner Loop, Ste. B
 Georgetown, Texas 78626

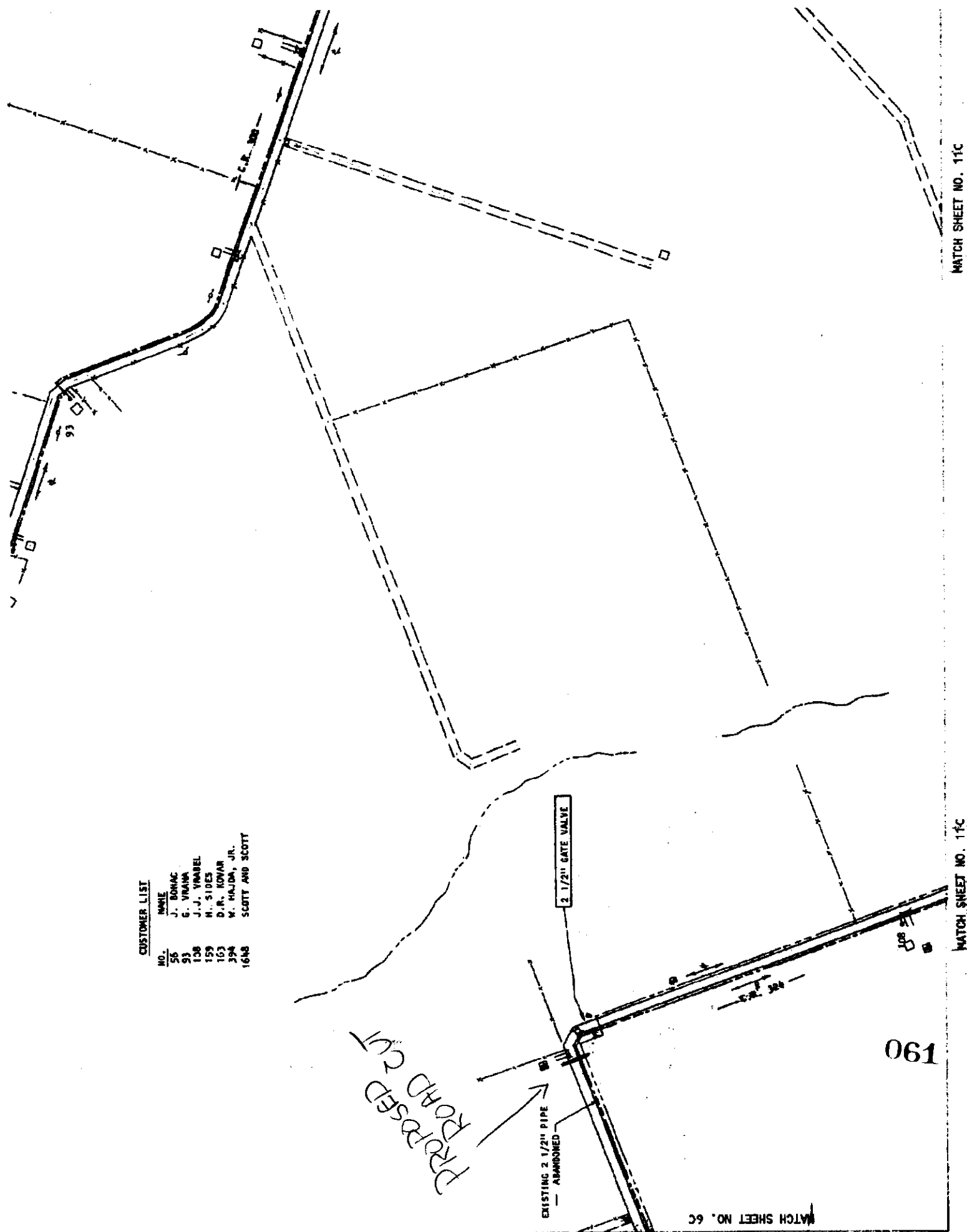
SIGNED

JONAH WATER S.U.D.
 CONTRACTOR (PRINT NAME)

40 C.R. 126
 ADDRESS

Georgetown TX. 78626
 CITY, STATE, ZIP CODE

(512) 863-2235
 PHONE



RECORDERS MEMORANDUM
 All or parts of the text on this page was not
 clearly legible for satisfactory recording.

NOTICE OF PROPOSED INSTALLATION
UTILITY LINE ON WILLIAMSON COUNTY RIGHT-OF-WAY

TO: Williamson County Unified Road System
1900 Georgetown Inner Loop, Suite B
Georgetown, Texas 78626

DATE: 6-16-99

Formal notice is hereby given that Manville Water Supply Corp.

Company proposes to place a 1" Poly Line Road Cut

line within the right-of-way of Co Rd 476

as follows: (give location, length, general design, etc.)

From Intersection of Co Rd 474 + 476 go east
on 476 3/4 mile on South & North side
Gravel Rd.

The line will be constructed and maintained on the road right-of-way as directed by the Williamson County Unified Road System in accordance with governing laws.

Our firm further understands that the County considers proper traffic control measures as those complying with applicable portions of the Texas Manual of Traffic Control Devices required for adoption by the "Transportation Code" (V.C.T.A. CH.251)

The location and description of the proposed line and appurtenances is more fully shown by 2 copies of drawings attached to this notice.

Construction of this line is proposed to begin on or after the 16th day of June 1999.

APPROVAL

This application is hereby approved subject to the following understandings and restrictions.

It is expressly understood that the said County Commissioners' Court does not imply hereby to grant any right, claim, title or easement in or upon this County Road; and it is further understood that in the future, should Williamson County, for any reason, need to work, improve, relocate, widen, increase, add to, decrease, or in any manner change the structure of this road or right-of-way, this line, if affected, will be moved at the direction of the Williamson County Engineer or County Commissioner. This installation work shall not damage any part of the roadway and adequate provisions shall be made to cause a minimum of inconvenience to traffic and adjacent property owners.

APPROVED BY WILLIAMSON COUNTY COMMISSIONERS' COURT

BY: [Signature]
COUNTY ROAD ADMINISTRATOR

DATE: 7/6/99

Firm: Manville W.S.C

[Signature]
Authorized Signature

Tony Graf

Printed Name

Address: Manville W.S.C

P.O. Box 248


Coupland, Texas 78615

Phone: (512) 272-4044

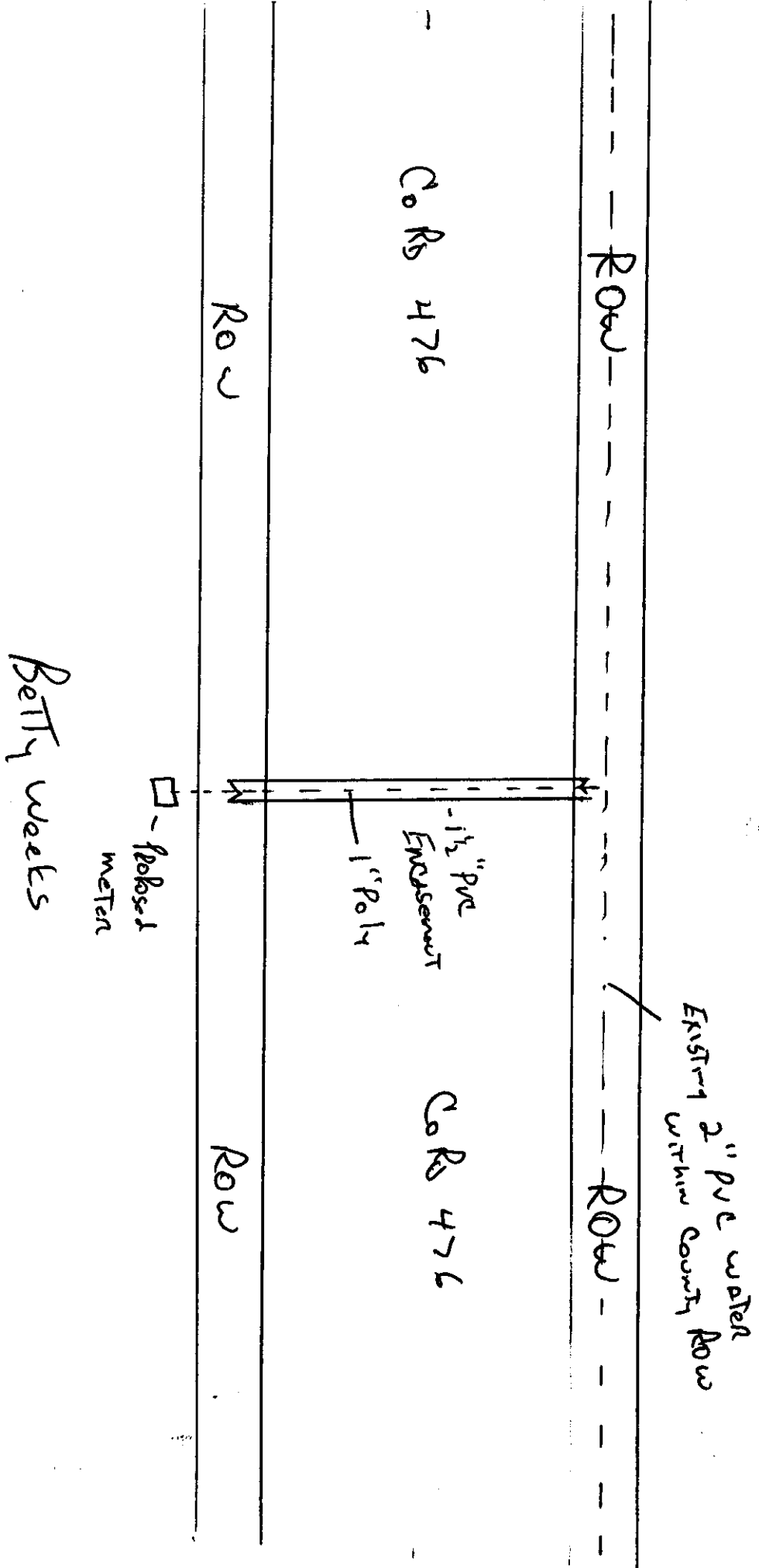
Fax: (512) 856-2029

Pd. 4

062



6-29-99
Cut & Restore R.I.



NOTICE OF PROPOSED INSTALLATION

UTILITY LINE ON WILLIAMSON COUNTY RIGHT-OF-WAY

TO: Williamson County Unified Road System
1900 Georgetown Inner Loop, Suite B
Georgetown, Texas 78626

DATE: 7-1-99Formal notice is hereby given that Manville W.S.CCompany proposes to place a 1" Poly line ROAD BOREline within the right-of-way of C.R. 480

as follows: (give location, length, general design, etc.)

From Intersection of SPUR 619 & C.R. 480
go 2/10 mile on H80 CR 474 CR 480



Fm 619

The line will be constructed and maintained on the road right-of-way as directed by the Williamson County Unified Road System in accordance with governing laws.

Our firm further understands that the County considers proper traffic control measures as those complying with applicable portions of the Texas Manual of Traffic Control Devices required for adoption by the "Transportation Code" (V.C.T.A. CH.251)

The location and description of the proposed line and appurtenances is more fully shown by 2 copies of drawings attached to this notice.

Construction of this line is proposed to begin on or after the 1ST day of July 1999.

APPROVAL

This application is hereby approved subject to the following understandings and restrictions.

It is expressly understood that the said County Commissioners' Court does not imply hereby to grant any right, claim, title or easement in or upon this County Road; and it is further understood that in the future, should Williamson County, for any reason, need to work, improve, relocate, widen, increase, add to, decrease, or in any manner change the structure of this road or right-of-way, this line, if affected, will be moved at the direction of the Williamson County Engineer or County Commissioner. This installation work shall not damage any part of the roadway and adequate provisions shall be made to cause a minimum of inconvenience to traffic and adjacent property owners.

APPROVED BY WILLIAMSON COUNTY COMMISSIONERS' COURT

BY: Mary Benson
COUNTY ROAD ADMINISTRATOR

DATE: 7/6/99Firm: Manville W.S.C

Tony Graf
Authorized Signature

Printed Name

Address: Manville W.S.C.P.O. Box 248Coupland, Texas 78615Phone: (512) 272-4044Fax: (512) 856-2029

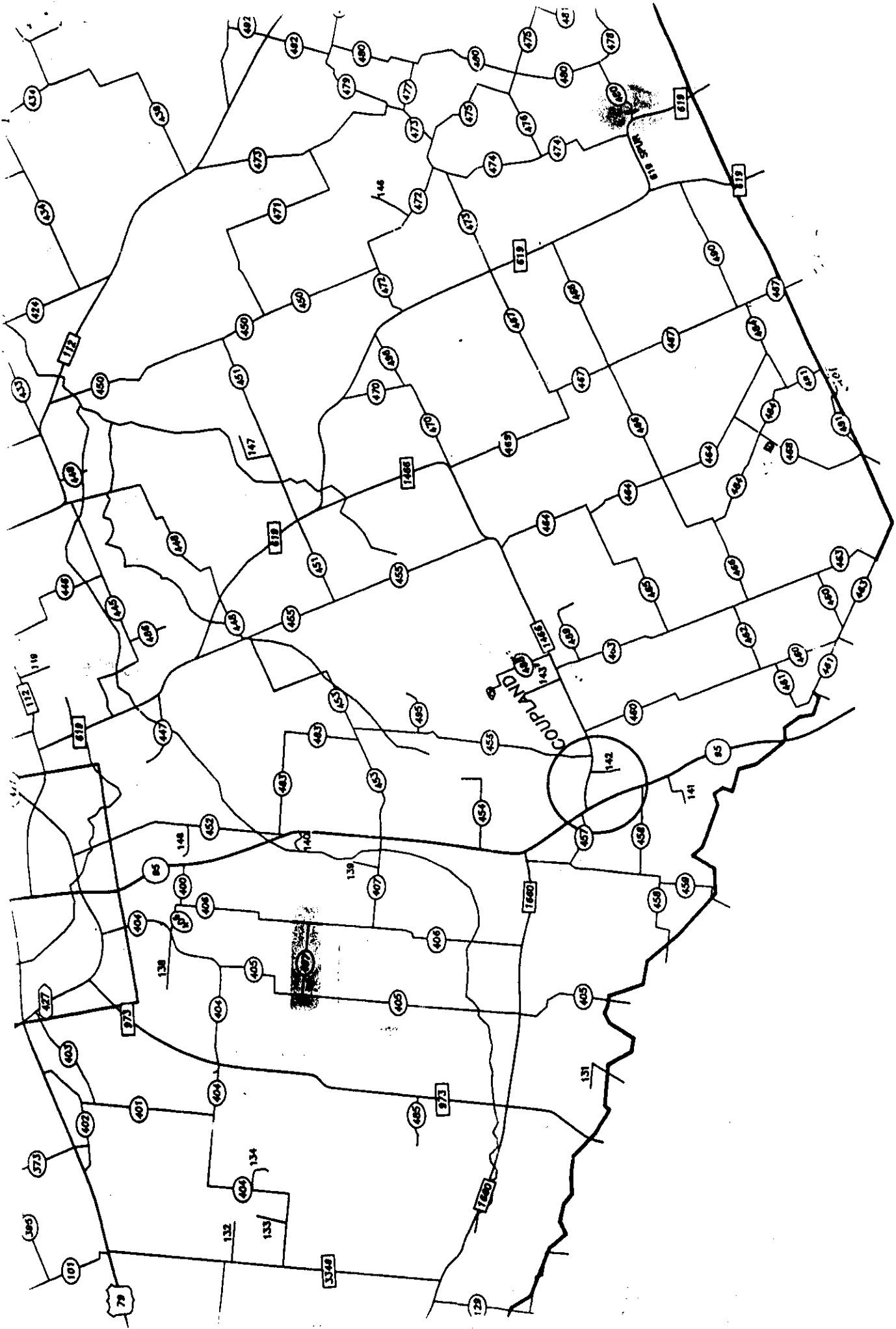
RECEIVED JUL 2 1999 Pet. 4

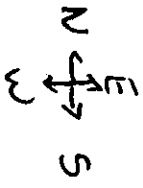
7-6-99.

065

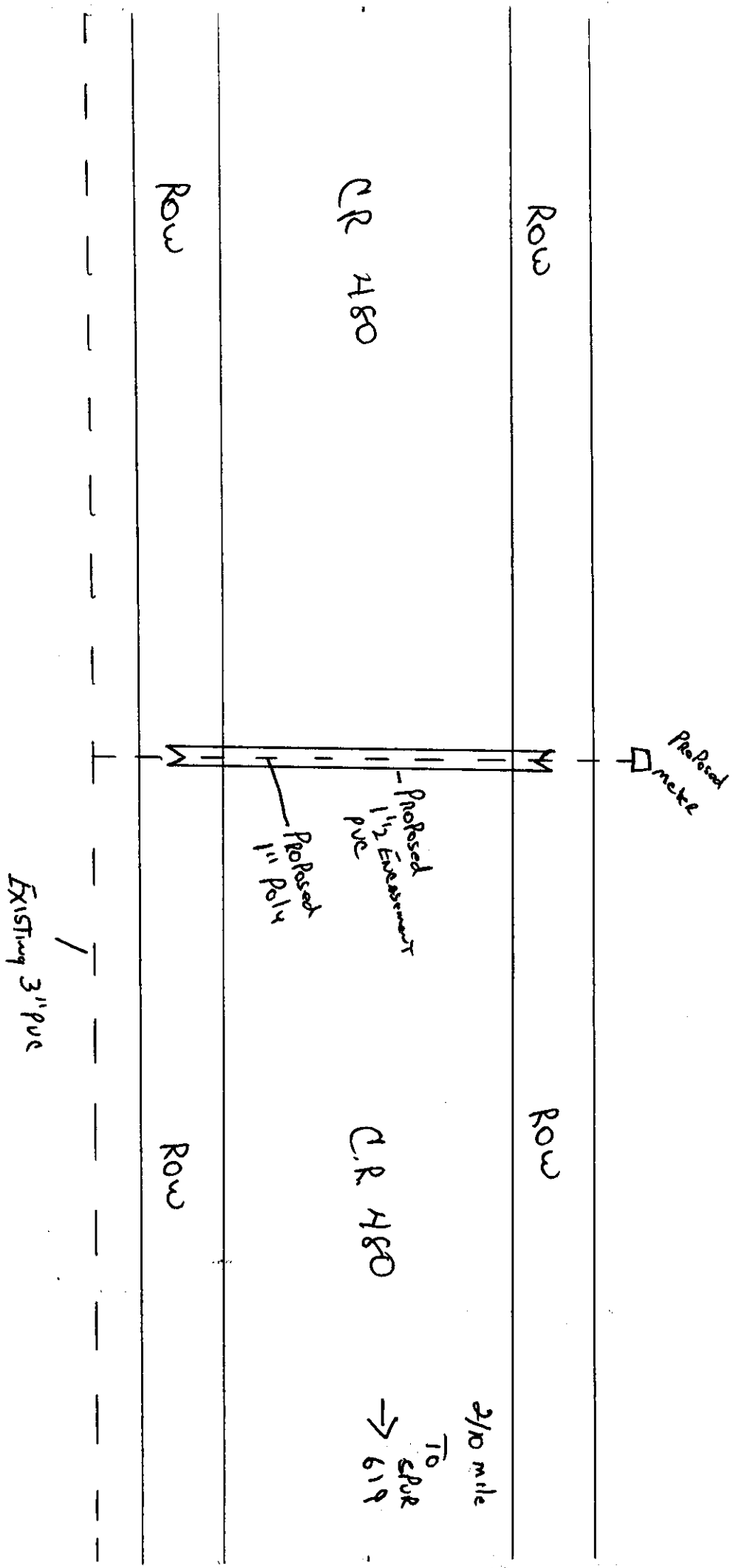
Bore

R.J.





067



NOTICE OF PROPOSED INSTALLATION

UTILITY LINE ON WILLIAMSON COUNTY RIGHT OF WAY

TO: Williamson County Unified Road System
1900 Georgetown Inner Loop, Suite B
Georgetown, Texas 78626

Date: June 20, 1999

Formal notice is hereby given that Southwestern Bell Telephone

Company proposes to place a Telephone cable and X-con box

line within the right-of-way of C. R. 214 AT TELCO MKR 22
as follows: (give location, length, general design, etc.)

See Attached Work Prints
PLAT 2

PLACE X-CONN BOX OVER EXISTING CABLE

The line will be constructed and maintained on the road right-of-way as directed by the Williamson County Unified Road System in accordance with governing laws.

Our firm further understands that the County considers proper traffic control measures as those complying with applicable portions of the Texas Manual of Traffic Control Devices required for adoption by the "Transportation Code" (V.C.T.A. CH.251)

The location and description of the proposed line and appurtenances is more fully shown by 3 copies of drawings attached to this notice.

Construction of this line is proposed to begin on or after the 30th day of JUNE 1999

APPROVAL

This application is hereby approved subject to the following understanding and restrictions.

Firm: Southwestern Bell Telephone Company

Terry D. Pringle
Authorized Signature

TERRY PRINGLE

It is expressly understood that the said County Commissioners' Court does not imply hereby to grant any right, claim, title or easement in or upon this County Road; and it is further understood that in the future, should Williamson County, for any reason, need to work, improve, relocate, widen, increase, add to, decrease, or in any manner change the structure of this road or right-of-way, this line, if affected, will be moved at the direction of the Williamson County Engineer or County Commissioner. This installation work shall not damage any part of the roadway and adequate provisions shall be made to cause a minimum of inconvenience to traffic and adjacent property owners.

Printed Name

Address: 1616 Guadalupe St., Rm. 406

Austin, Texas 78701

Phone: (512) 870-1223

Fax: (512) 870-3305

RECEIVED JUL 2 1999 Pct. 2

APPROVED BY WILLIAMSON COUNTY COMMISSIONERS' COURT

BY: [Signature]
COUNTY ROAD ADMINISTRATOR

DATE: 7/6/99

7-9-99
ROW.
R-1

068

4675400

DATE	ACTION	SUPPLY	MATERIAL	ACT	NO	REMOVALS
CODE	ACTION	CODE	DESCRIPTION	CODE	AMT	DATE
1	PLC		768P-1800C/B	45C	1	
2	PLC		AMW-300	45C	30	
3	PLC		AMW-300	45C	30	
4	PLC		AMW-25	45C	30	
5	PLC		PLC-3-4	45C	10	
6	PLC		PLC-4	45C	10	

SEE PART 24 AFFECTED TERMINALS LIST

AFW-200
(4,301-400) 0406, 1-100
(4,401-425) 0406, 101-125
(4,426-500) 0406, 126-200

CR 214 RPL 200

2.2.2 RPL 200

FX 0406 "SAP 1800"

FEEDER TYPE II DIST. TYPE C

101: 4,426-500 BP 1-25
4,426-600 BP 76-600
0406, 1-1200 BP 1-1200
BUFFER ZONE 4,426-450

TO CO

AFW-300
(4,301-400) 102 MC, 1-100
A, 401-425
4,426-500

(A, 501-525) 102 MC, 201-225
(4,526-542) 102 MC, 226-242
(A, 543-550) 102 MC, 243-250
(4,551-575) 102 MC, 251-275
A, 576-600

2.2.2 RPL 200

178 MC

170 CO

GRV RD.

RPL 201

GRV RD.

AFW-25
0406, 201-225 + A, 17-25

AFW-300
102 MC, 1-100
A, 401-425
4,426-500
102 MC, 201-275
A, 576-600

CR 214 RPL 200

2.2.2 RPL 200

178 MC

170 CO

GRV RD.

RPL 201

GRV RD.

AFW-25
0406, 201-225 + A, 17-25

AFW-300
102 MC, 1-100
A, 401-425
4,426-500
102 MC, 201-275
A, 576-600

RECORDERS MEMORANDUM

All or parts of the text on this page was not clearly legible for satisfactory recordation.

ORDER NO. <u>4105400</u>	
TOT. PLATS <u>2</u> PLAT NO. <u>2</u>	
C.O. <u>LIBERTY HILL</u>	
EXCH. <u>AUSTIN NORTH</u>	
TAX DIST. <u>WKO14</u>	
GEO. LOC. <u>X44778</u>	
ENGR. <u>TD</u> DRAWN <u>2</u>	
MAP REF. <u>B-21-200</u>	

OPERATING RANGE OF JOB STEPS	
LINE	1 TO 6
SPLICE	5 TO 56
NRFC	45C

TRANSMISSION ZONE	
RZ	15 C2
TAPER CODE <u>210502</u>	

CAUTION HIGH VOLTAGE	
7.2 KV	<input checked="" type="checkbox"/> AERIAL
	<input type="checkbox"/> BURIED


SPECIAL CIRCUITS INVOLVED	
<input type="checkbox"/> YES	<input checked="" type="checkbox"/> NO
<input type="checkbox"/> GZOS FORWARDED	<input type="checkbox"/> YES
<input type="checkbox"/> YES	<input checked="" type="checkbox"/> NO

PERMIT REQUIRED	
<input checked="" type="checkbox"/> YES	<input type="checkbox"/> NO

POLE CONTACTS	
(4) <u>—</u> ON	(4) <u>—</u>
PWR. CO. <u>FEI</u>	

NOTES	
-------	--

RECORDERS MEMORANDUM
All or parts of the text on this page was not
clearly legible for satisfactory recordation.

	
NORTH ARROW	
OPERATING RANGE OF JOB STEPS	
LINE	<div>1</div> <div>TO</div> <div>6</div>
SPLICE	<div>5</div> <div>TO</div> <div>56</div>
WTRC	45c
TRANSMISSION ZONE	
RZ 15	C2
TAPER CODE <u>212502</u>	
<div>CAUTION HIGH VOLTAGE</div> <div> <div>2.5</div> <div>KV</div> <div> <input checked="" type="checkbox"/> AERIAL <input type="checkbox"/> BURED </div> </div>	
SPECIAL CIRCUITS INVOLVED	
<input type="checkbox"/> YES <input checked="" type="checkbox"/> NO 6203 FORWARDED <input type="checkbox"/> YES <input checked="" type="checkbox"/> NO	
PERMIT REQUIRED	
<input checked="" type="checkbox"/> YES <input type="checkbox"/> NO	
POLE CONTACTS	
(+) <u>—</u> OR (-) <u>—</u> PWR. CO. <u>PER</u>	
NOTES	
ORDER NO. <u>4475400</u> TOT. PLATS <u>7</u> PLAT NO. <u>2</u> CO. <u>LIBERTY HILL</u> DCON <u>ALSTRIK 105TH</u> TAX DIST. <u>WK 014</u> GEO. LOC. <u>X 14778</u> ENGR. <u>TD</u> DRAWN <u>2</u> MAP REF. _____ REC. REF. <u>R 71 300</u>	

NOTICE OF PROPOSED INSTALLATION

UTILITY LINE ON WILLIAMSON COUNTY RIGHT OF WAY

TO: Williamson County Unified Road System
1900 Georgetown Inner Loop, Suite B
Georgetown, Texas 78626

Date: June 10, 1999

Formal notice is hereby given that Southwestern Bell Telephone

Company proposes to place a Telephone cable (BURIED)

line within the right-of-way of C. R. 284
as follows: (give location, length, general design, etc.)

See Attached Work Prints

PLAT 1

FROM TELCO MARKER 101 HR, EAST ALONG C R 284 APPROX. 206 FT. TO HIGH RIVER RANCH DR.

4673125

The line will be constructed and maintained on the road right-of-way as directed by the Williamson County Unified Road System in accordance with governing laws.

Our firm further understands that the County considers proper traffic control measures as those complying with applicable portions of the Texas Manual of Traffic Control Devices required for adoption by the "Transportation Code" (V.C.T.A. CH.251)

The location and description of the proposed line and appurtenances is more fully shown by 3 copies of drawings attached to this notice.

Construction of this line is proposed to begin on or after the 25th day of JUNE 1999

APPROVAL

This application is hereby approved subject to the following understanding and restrictions.

It is expressly understood that the said County Commissioners' Court does not imply hereby to grant any right, claim, title or easement in or upon this County Road; and it is further understood that in the future, should Williamson County, for any reason, need to work, improve, relocate, widen, increase, add to, decrease, or in any manner change the structure of this road or right-of-way, this line, if affected, will be moved at the direction of the Williamson County Engineer or County Commissioner. This installation work shall not damage any part of the roadway and adequate provisions shall be made to cause a minimum of inconvenience to traffic and adjacent property owners.

APPROVED BY WILLIAMSON COUNTY COMMISSIONERS' COURT

BY: [Signature]
COUNTY ROAD ADMINISTRATOR

DATE: 7/6/99

Firm: Southwestern Bell Telephone Company

[Signature]
Authorized Signature

TERRY PRINGLE

Printed Name


Address: 1616 Guadalupe St., Rm. 406

Austin, Texas 78701

Phone: (512) 870-1223

Fax: (512) 870-3305

Pt. 2



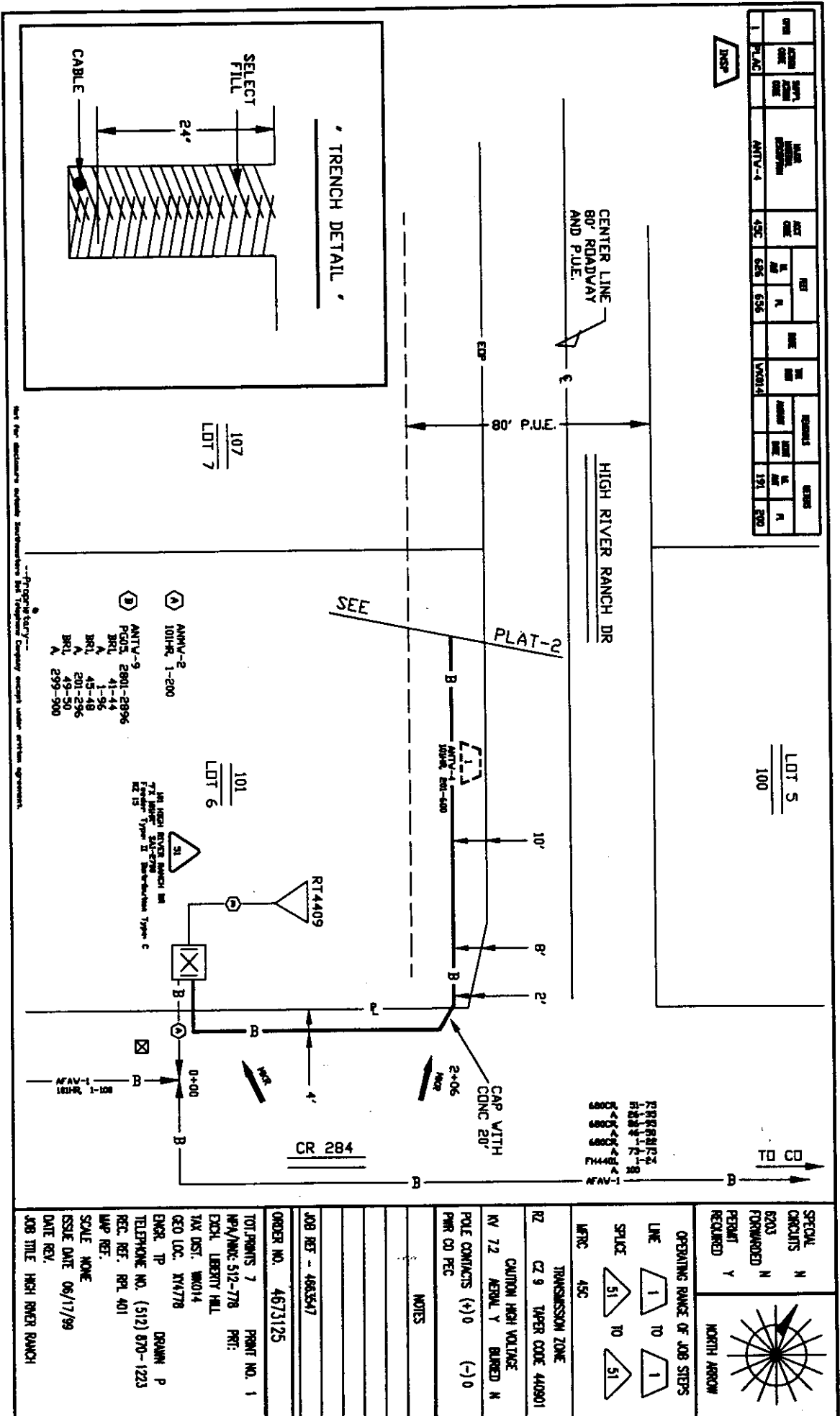
070

6-29-99

ROW

RJ

PLANT		SPE. ACORN ORG	SPE. ACORN ORG	MALE INSECT EXPLANATION	KEY ORG	FEED		IN AM	REMARKS		RESULTS		
						L AM	R		INSECT AMOUNT	INSECT TYPE	L AM	R	
1	PLANT			ANTV-4	45C	64S	65S		W0014			191	200



FROM SWBT 117N 1ST TEMPLE 8177738574

(WED) 06. 23' 99 09:21/ST. 09:21/NO. 3561604658 P 1

**NOTICE OF PROPOSED INSTALLATION
UTILITY LINE ON WILLIAMSON COUNTY RIGHT-OF-WAY**

TO: Williamson County Unified Road System
1900 Georgetown Inner Loop, Suite B
Georgetown, Texas 78626

DATE: 6-22-99Formal notice is hereby given that SOUTHWESTERN BELL TELEPHONE CO.Company proposes to place a BURIED SERVICE WIREline within the right-of-way of CR 412
as follows: (give location, length, general design, etc.)AT 550 CR 412 - SEE ATTACHED SKETCH

The line will be constructed and maintained on the road right-of-way as directed by the Williamson County Unified Road System in accordance with governing laws.

Our firm further understands that the County considers proper traffic control measures as those complying with applicable portions of the Texas Manual of Traffic Control Devices required for adoption by the "Transportation Code" (V.C.T.A. CH.251)

The location and description of the proposed line and appurtenances is more fully shown by _____ copies of drawings attached to this notice.

Construction of this line is proposed to begin on or after the 25 day of JUNE 1999.APPROVAL

This application is hereby approved subject to the following understandings and restrictions.

It is expressly understood that the said County Commissioners' Court does not imply hereby to grant any right, claim, title or easement in or upon this County Road; and it is further understood that in the future, should Williamson County, for any reason, need to work, improve, relocate, widen, increase, add to, decrease, or in any manner change the structure of this road or right-of-way, this line, if affected, will be moved at the direction of the Williamson County Engineer or County Commissioner. This installation work shall not damage any part of the roadway and adequate provisions shall be made to cause a minimum of inconvenience to traffic and adjacent property owners.

APPROVED BY WILLIAMSON COUNTY COMMISSIONERS' COURT

BY: [Signature]
COUNTY ROAD ADMINISTRATOR

DATE: 7/6/99Firm: SOUTHWESTERN BELL

[Signature]
Authorized Signature

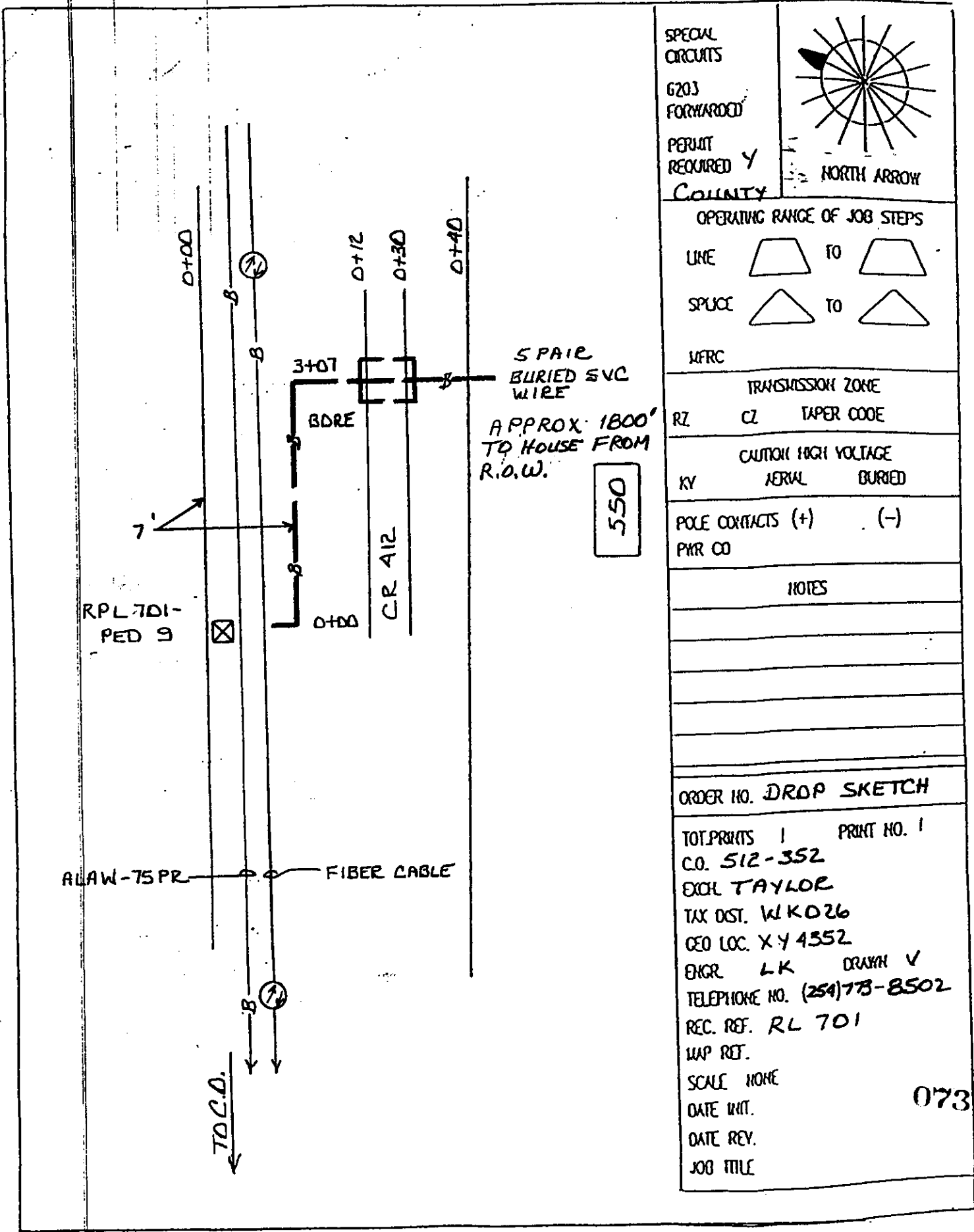
LESTER L. KOTHMANN
Printed Name

Address: 117 N. 1ST ST.TEMPLE, TX 76501Phone: 254-773-8502Fax: 254-773-8514

RECEIVED Pet. #
6-28-99

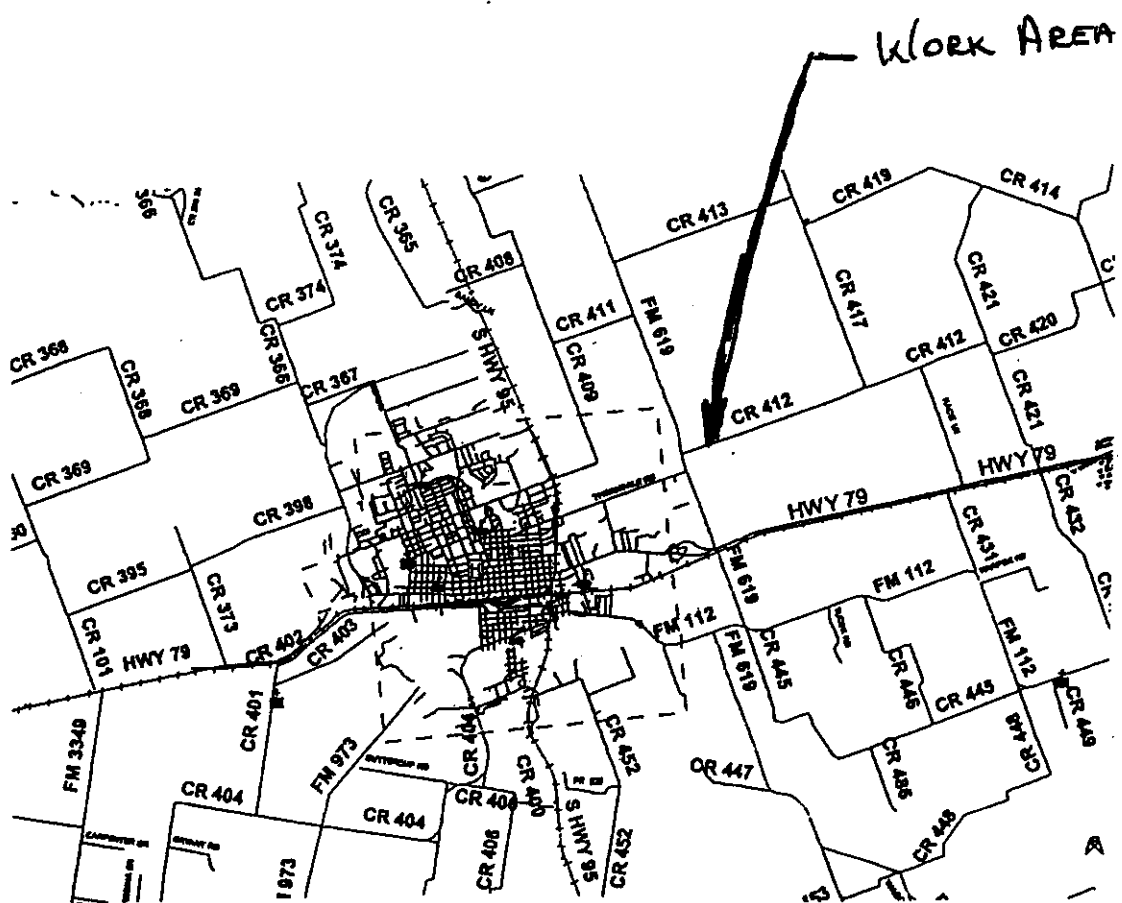
6-29-99ROW + Bore[Signature]

072

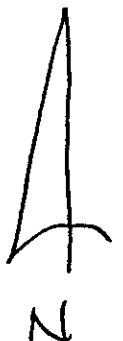


FROM SWBT 117N 1ST TEMPLE 8177738574

(WED) 06. 23' 99 09:23/ST. 09:21/NO. 3561604658 P 3

LOCATION MAPTAYLOR 352
BURIED DROP SKETCH

074



RECORDERS MEMORANDUM
 All or parts of the text on this page was not
 clearly legible for satisfactory recording.

AGENDA ITEM # 5

JULY 13, 1999

Consider noting in minutes continuing education hours for County Clerk.

Moved: Commissioner Boatright

Seconded: Judge Doerfler

Motion: To note in minutes continuing education hours for County Clerk.

Vote: Motion carried 3 - 0

< Clerk copy here >

