

NOTICE TO THE PUBLIC  
WILLIAMSON COUNTY COMMISSIONER'S COURT  
JUNE 8, 1999

The Commissioner's Court of Williamson County, Texas will meet in regular session on Tuesday, June 8, 1999 at 9:30am in the Commissioner's Courtroom on the 2nd floor of the Williamson County Courthouse in Georgetown, Texas to consider the following items:

1. Hear any interested person and consider forming the next agenda or adding items to today's agenda.
  2. Read and approve the minutes of the last meeting.
  3. Hear County Auditor concerning invoices and bills submitted for payment and take appropriate action including, but not limited to approval for payment provided said items are found by the County Auditor to be legal obligations of the county.
  4. Consider noting in minutes any off right-of-way work on any County road done by Road & Bridge Unified System.
  5. Consider noting in minutes overweight/overaxle permits from TxDot.
  6. Discuss and take appropriate action on showbarn rules & regulations and any other business relating to the showbarn.
  7. Consider granting approval to multiple variances of the subdivision regulations for Stonewater subdivision. (Pct 1)
  8. Consider approving preliminary plat approval to Stonewater subdivision. (Pct 1)
  9. Consider abandonment of an undeveloped 60' right-of-way easement for proposed extension of Young Ranch road and note public utility releases. (Pct 3)
  10. Consider approving partial vacation of public utility easement in Hunter's Glenn Sec. 2.
- 10:00
11. Hold public hearing on Poldrack Estates, resubdivision of lot 5, Twenty-Nine Ranch. (Pct 2)
  12. Consider approving final plat for Poldrack Estates, a resubdivision of lot 5, Twenty-Nine Ranch.
  13. Consider adopting questionnaire/criteria for Co. Court at Law Judge appointment.

14. Consider granting approval for Nationwide (Pepsco) representative to offer payroll deduction options to employees.
15. Consider approving resolution and declaration of intent for Co. Clerk imaging system.
16. Discuss and take appropriate action on policy for child safety fee distributions presented by Tax Assessor/Collector.
17. Consider canceling Commissioners Court meeting of June 29, 1999.
18. Consider approving line item transfer for Justice of the Peace Pct 2:  

from: 0100-0452-004231	Travel	\$ 150.00
to: 0100-0452-004544	Repairs	150.00
19. Consider approving line item transfer for Constable, Pct 4:  

from: 0100-0554-004548	Radio Repairs	\$ 200.00
to: 0100-0554-004999	Miscellaneous	200.00
20. Discuss sale of real estate/land acquisition: (EXECUTIVE SESSION REQUESTED as per VTCA Govt. Code sec 551.072 relating to real property)
21. Discuss personnel matters: (EXECUTIVE SESSION REQUESTED as per VTCA Govt. Code, sec 551.074 relating to personnel matters.)
22. Discuss pending litigation: Larry Zimmerhanzel, R.J. Lawler, Almeda Conway, Rusty Hatcher & Doris Hatcher vs. Williamson Co. and Jerry L. Mehevec individually (EXECUTIVE SESSION REQUESTED as per VTCA Govt. Code, sec 551.071 consultation with attorney)
23. Discuss and take any appropriate action on pending litigation Larry Zimmerhanzel, R.J. Lawler, Almeda Conway, Rusty Hatcher & Doris Hatcher vs. Williamson Co. and Jerry L. Mehevec individually
24. Discuss and take any appropriate action on request for funds for proposed Settlement Week.
25. Hear comments from commissioners.

  
 John C. Doerfler, County Judge

**NOTICE TO THE PUBLIC**

**THE WILLIAMSON COUNTY ROAD DISTRICTS**

**June 8, 1999**

The Commissioners Court of Williamson County, Texas pursuant to V.A.C.S. art. 6702-1, acting as ex-officio road commissioners of their respective precincts, will meet in regular session on Tuesday, June 8, 1999, at 11:00am, the place being the 2nd floor of the Williamson County Courthouse in Georgetown, Tx. To consider the following items:

1. Read and approve the minutes of the last meeting.
2. Discuss and take appropriate action on the Southeast Williamson County Rd. Dist #1, including, but not limited to payment of bills.
3. Discuss and take appropriate action on the Southwest Williamson County Rd. Dist #1, including, but not limited to payment of bills.
4. Discuss and take appropriate action on the Northeast Round Rock Rd. Dist #1, including, but not limited to payment of bills.
5. Consider authorizing release of lien for any properties in district which have paid assessment in full.

  
\_\_\_\_\_  
John C. Doerfler, County Judge

AGENDA:

MINUTES

\*

\*  
\_of theWILLIAMSON COUNTY COMMISSIONERS COURT MEETINGJune 8, 1999

THE STATE OF TEXAS ) (

COUNTY OF WILLIAMSON ) ( BE IT REMEMBERED that at 9:30 a.m. on this the 8th day of June A.D., 1999, there was begun and holden a REGULAR SESSION of the Commissioners Court of Williamson County, Texas, the following members being present, to-wit:

JOHN C. DOERFLER, County Judge  
 MICHAEL L. HEILIGENSTEIN, Commissioner, Precinct 1  
 GREGORY W. BOATRIGHT, Commissioner, Precinct 2  
 DAVID S. HAYS, Commissioner, Precinct 3  
 FRANKIE LIMMER, Commissioner, Precinct 4  
 EUGENE D. TAYLOR, County Attorney  
 NANCY E. RISTER, County Clerk  
 DAVID U. FLORES, County Auditor

AGENDA ITEM # 1June 8,, 1999

Hear any interested person and consider forming the next agenda or adding items to today's agenda.

State legislative lobbyist Robert Stluka advised 5,908 pieces of legislation were filed and considered during this past legislative session . One thousand six hundred thirty-eight actually went to the Governor for signature or veto. One hundred sixteen (116) bills related to county government and Mr. Stluka is in the process of preparing a brief analysis with his final report.

The Williamson County Magistrates, County Court-at-Law and District Court bills, Elgin Bank case as well as LCRA expansion of services in Williamson County all passed but House Bill 1897 did not. Governor George W. Bush has until June 20, 1999, to veto legislation.

Senate Bill 247 involving Commissioners Court appointing court appointed attorneys for indigents is also on Governor Bush's desk.

AGENDA ITEM # 2June 8, 1999

Read and approve the minutes of the last meeting.

Moved: Commissioner Heiligenstein

Seconded: Judge Doerfler

Motion: To approve the minutes of the meeting of June 1, 1999.

Vote: Motion carried 4 - 0 with Commissioner Limmer abstaining from the vote.

AGENDA ITEM # 3June 8, 1999

Hear County Auditor concerning invoices and bills submitted for payment and take appropriate action including, but not limited to approval for payment provided said items are found by the County Auditor to be legal obligations of the County.

Moved: Judge Doerfler

Seconded: Commissioner Limmer

Motion: To authorize the payment of \$440,927.96

in computer print-out from the proper line items, if found by the County Auditor to be legal expenses as appropriated in the 1998/99 County Budget.

Vote: Motion carried 4 - 0 with Commissioner Boatright absent from the dais.

< Clerk copy here >

CO Judge  
Approved 6-8-99  
John C. Decker

FUND REQUIREMENTS  
Through Disbursement Date: 06/08/99

0100	0000	Default	TRAVIS COUNTY CONST#5	1289097	02-SEP-98	01.0100.0000.341400	35.00 WARRANT JOSEPH MELVIN STEGALL, DEADLY CONDUCT, CONST# 5
		Default	TRAVIS COUNTY CONST#5	9524831	18-NOV-98	01.0100.0000.341400	35.00 WARRANT, LINDA DELORES VILLAREAL, CONST# 5
		Default	VICTOR SALAS	03/02/99	02-MAR-99	01.0100.0000.209800	1,925.00 REFUND EXTRADITION FEE,
		Default	TRAVIS COUNTY CONST#5	9727931	06-APR-99	01.0100.0000.341400	35.00 WARRANT NEIL THOMAS BRIDGES, THEFT BY CHECK, CONST# 5
		Default	TAYLOR HIGH SCHOOL	4NT-98-0330	10-MAY-99	01.0100.0000.351304	15.00 THWARTING CASE, ON B. MUN, D. MUN, JP# 4
		Default	BETTY RENICK	99-15894J3	26-MAY-99	01.0100.0000.209700	25.00 OVERPAYMENT, JP# 3
		Default	CHRISTOPHER W. CHRISTOLON	99-13942J3	26-MAY-99	01.0100.0000.209700	50.00 OVERPAYMENT, JP# 3
		Default	KELLY JEAN ZAHASKY	99-15344J3	26-MAY-99	01.0100.0000.209700	133.25 OVERPAYMENT, JP# 3
Total Dept.							2,253.25
	0400	COUNTY JUDGE	GUS GOMEZ	CTS-004	03-MAY-99	01.0100.0400.004100	1,700.00 APRIL CONTRACT,
		COUNTY JUDGE	JOHN C. DOERFLER	05/21/99	21-MAY-99	01.0100.0400.004231	170.60 APR 7-MAY 19/99, EXP REIMB, C/JUDGE
Total Dept.							1,870.60
	0402	HUMAN RESOURCES	AUSTIN AMERICAN-STATESMAN	4EN001699	18-APR-99	01.0100.0402.004310	117.95 ACC 078541806, COLLECTION SPEC, HUMAN RESOURCES
		HUMAN RESOURCES	TAYLOR DAILY PRESS	A5328510	10-MAY-99	01.0100.0402.004310	28.80 CUST# A104288, CORRECTIONAL OFFICE, HUMAN RESOURCES
		HUMAN RESOURCES	TAYLOR DAILY PRESS	A5328550	12-MAY-99	01.0100.0402.004310	36.80 CUST# A104288, BRIDGE CREW MEMBER C, HUMAN RESOURCES
		HUMAN RESOURCES	TAYLOR DAILY PRESS	A5328310	12-MAY-99	01.0100.0402.004310	36.80 CUST# A104288, PAYING CREW FOREMAN, HUMAN RESOURCES
		HUMAN RESOURCES	KILLEEN DAILY HERALD	60456042	16-MAY-99	01.0100.0402.004310	41.80 CORRECTI, HUMAN RESOURCES
		HUMAN RESOURCES	KILLEEN DAILY HERALD	60453934	16-MAY-99	01.0100.0402.004310	41.80 PAYING, HUMAN RESOURCES
		HUMAN RESOURCES	M. LEE SMITH PUBLISHERS & PRINTERS	05/20/99	20-MAY-99	01.0100.0402.004999	117.00 ONE YEAR SUBSCRIPTION, (12) TX EMPLOYMENT LAW LETTER, HUMAN RESOURCES
Total Dept.							420.95
	0403	COUNTY CLERK	DANKA INDUSTRIES, INC.	5114971	07-MAY-99	01.0100.0403.004500	55.56 APR 1-30/99, MAINTENANCE, C/CLERK



# FUND REQUIREMENTS

Through Disbursement Date: 06/08/99

DISTRICT COURTS	SHONNA K. CASTILLO	9927	03-MAY-99	01.0100.0435.004135	65.00 COURT REPORTING, 4/19/99, 277TH
DISTRICT COURTS	KIMBERLY LEE	99-5001	10-MAY-99	01.0100.0435.004125	87.40 CC 98-555-K277, 7/27/98, REPORTERS RECORD, 277TH
DISTRICT COURTS	SHONNA K. CASTILLO	9933	17-MAY-99	01.0100.0435.004135	260.00 COURT REPORTING, 5/10,5/12,5/14/99, 277TH
DISTRICT COURTS	MARIA CELESTE COSTLEY	05/17/99	17-MAY-99	01.0100.0435.004141	84.00 PROFESSIONAL SERVICES, CA# 99-058, 99-174, MAY 17/99, 277TH
DISTRICT COURTS	JOHN R. DUER	98-494-K277	20-MAY-99	01.0100.0435.004130	100.00 98-494-K277, 98-663-K277, JOHN MICHAEL LINDSEY, 277
DISTRICT COURTS	BETSY F. LAMBETH	98-147-J277	20-MAY-99	01.0100.0435.004130	350.00 C. M, 277TH
DISTRICT COURTS	RIPPY & WHITLOW, L.L.P.	99-111-K277	20-MAY-99	01.0100.0435.004130	400.00 CHRISTOPHER PEASE, 277TH
DISTRICT COURTS	BETSY F. LAMBETH	98-151-J277	20-MAY-99	01.0100.0435.004130	350.00 D. B, 277TH
DISTRICT COURTS	BETSY F. LAMBETH	96-1511-F277	20-MAY-99	01.0100.0435.004130	100.00 EIK, 277TH
DISTRICT COURTS	BETSY F. LAMBETH	98-540-F277	20-MAY-99	01.0100.0435.004130	250.00 J. M., 277TH
DISTRICT COURTS	KEN CRAIN	98-541-K277	20-MAY-99	01.0100.0435.004130	350.00 L.W. HOMESLEY, 277TH
DISTRICT COURTS	ROBB SHEPHERD	99-017-K277	20-MAY-99	01.0100.0435.004130	350.00 NELVIN BROWN, JR, 277TH
DISTRICT COURTS	BETSY F. LAMBETH	97-508-F277	20-MAY-99	01.0100.0435.004130	100.00 P. S. JR, 277TH
DISTRICT COURTS	RUSSELL D. HUNT, JR.	97-642-K277	20-MAY-99	01.0100.0435.004130	350.00 PAT LOUIS MARCON, 277TH
DISTRICT COURTS	PETER L. BLOODWORTH	98-559-K277	20-MAY-99	01.0100.0435.004130	350.00 PAUL SENCCLAIR, 277TH
DISTRICT COURTS	PAULA K. STONE	05/20/99	20-MAY-99	01.0100.0435.004135	130.00 REPORTING SERVICES, MAY 13,18/99, 277TH
DISTRICT COURTS	BROCK KALMBACH	99-004-K277	20-MAY-99	01.0100.0435.004130	350.00 SANDRA FINAN, 277TH
DISTRICT COURTS	BETSY F. LAMBETH	96-721-F26	20-MAY-99	01.0100.0435.004130	150.00 VAN CHILDREN, 26TH
DISTRICT COURTS	BETSY F. LAMBETH	99-537-F277	20-MAY-99	01.0100.0435.004130	100.00 Z. D., 277TH
DISTRICT COURTS	ESTHER RENDON	98-608-K26	21-MAY-99	01.0100.0435.004141	25.00 INTERPRETED, JOSE LUIS GARAY, 26TH
DISTRICT COURTS	BROCK KALMBACH	99-195-K277	25-MAY-99	01.0100.0435.004130	350.00 DAVID WIRE, 277TH
DISTRICT COURTS	SARA W. NAVLOR	97-036-K26	25-MAY-99	01.0100.0435.004130	350.00 DENNIS DWAYNE HIGBY, 26TH
DISTRICT COURTS	MICHAEL JERGINIS	99-055-J277	25-MAY-99	01.0100.0435.004130	350.00 E.P.W., 277TH





**Through Disbursement Date: 06/08/99**

04-Jun-99, 02:24 PM

—

6.00 JURORS, JP#2  
6.00 JURORS, JP#2  
6.00 JURORS, JP#2  
6.00 JURORS, JP#2  
6.00 JURORS, JP#2  
6.00 JURORS, JP#2  
6.00 MAY 12/99, JUROR, JP# 2  
10.82ACC, H4-202240, JUNE 1-30/99  
JP# 2  
204.27  
35.45PO 41310, ACC 0114872823,  
JP# 3  
14.20ACC 6300375067, JP# 4  
103.45MAY 99, 352-2161, JP# 4  
117.33MAY 99, 352-6978, JP# 4  
52.65MAR 19-25/99, EXP REIMB, JP#  
4  
45.09ACC 04-0180-02, JP# 4  
332.72  
135.23ACC 789-878-045-2, FUEL,  
CA/TTY  
115.50 ACC 221621-99,  
LEGAL/DISPLAY, CITATION BY  
PUB-DANIELS, CA/TTY  
75.48ACC 0084053565, APP DRUNK  
DRIV REL#7W/FIELD GD,  
CA/TTY

04-Jun-99,02:24 PM

FUND REQUIREMENTS

Through Disbursement Date: 06/08/99

Agency	Division	Original Number	Original Date	Original Amount	Encumbrance	Balance	Comments
COUNTY ATTORNEY		CANON U.S.A., INC.	NR777666	14-MAY-99	01.0100.0475.004621	86.00	TWELVE MONTHS COPIER RENTAL FOR COUNTY COURT @ LAW #1 FROM 10/1/98 thru 9/30/99
COUNTY ATTORNEY		CANON U.S.A., INC.	NR777665	14-MAY-99	01.0100.0475.004621	86.00	MODEL-MP2120/SERIAL-#VJ57 COPY ALLOWANCE 2000 EXCESS COPY CHARGE: UP TO 6000 @ 0.01076 UP TO TWELVE MONTHS COPIER RENTAL FOR COUNTY COURT @ LAW #2 FROM 10/1/98 thru 9/30/99
COUNTY ATTORNEY		CANON U.S.A., INC.	NR777665	14-MAY-99	01.0100.0475.004621	43.15	BOTTLED WATER SERVICE 1/1/99 thru 9/30/99 (9 MONTHS)
COUNTY ATTORNEY		CANON U.S.A., INC.	NR777665	14-MAY-99	01.0100.0475.004621	5.97	BATTERY, C/ATTY
COUNTY ATTORNEY		CANON U.S.A., INC.	NR777665	14-MAY-99	01.0100.0475.004621	13.92	VIDEO TAPE, CALCULATOR, C/ATTY
COUNTY ATTORNEY		CANON U.S.A., INC.	NR777665	14-MAY-99	01.0100.0475.004621	69.70	VIDEO TAPE, CALCULATOR, C/ATTY
COUNTY ATTORNEY		CANON U.S.A., INC.	NR777665	14-MAY-99	01.0100.0475.004621	3.95	MAY 99, 217-4223, C/ATTY
COUNTY ATTORNEY		CANON U.S.A., INC.	NR777665	14-MAY-99	01.0100.0475.004621	68.50	ACC 1073-2229-9, SHIPPING, C/ATTY
COUNTY ATTORNEY		CANON U.S.A., INC.	NR777665	14-MAY-99	01.0100.0475.004621	600.00	REGISTRATION FOR "TDCAA PROSECUTOR TRIAL SKILLS" JULY 25-30, 1999 ATTENDEES: JANA HUNSICKER DAVID LAIBOVITZ CHRIS LEWIS
COUNTY ATTORNEY		CANON U.S.A., INC.	NR777665	14-MAY-99	01.0100.0475.004621	28.00	SUBSCRIPTION FOR ONE YEAR
COUNTY ATTORNEY		CANON U.S.A., INC.	NR777665	14-MAY-99	01.0100.0475.004621	39.16	ACC H4-211777, JUNE 1-30/99, CO/ATTY
COUNTY ATTORNEY		CANON U.S.A., INC.	NR777665	14-MAY-99	01.0100.0475.004621	460.00	REGISTRATION FEE - 25TH ANNUAL ADVANCED CRIMINAL LAW COURSE JULY 26 - 29, 1999 ATTENDEE: DAVID GLICKER
COUNTY ATTORNEY		CANON U.S.A., INC.	NR777665	14-MAY-99	01.0100.0475.004621	1,830.56	
COUNTY ATTORNEY		CANON U.S.A., INC.	NR777665	14-MAY-99	01.0100.0475.004621	42.35	APR 1-30/99, MAINTENANCE, ELECTIONS

Total Dept.

0492 ELECTIONS

DANKA INDUSTRIES, INC. 5054449 29-APR-99 01.0100.0492.004621



FUND REQUIREMENTS

Through Disbursement Date: 06/08/99

CO TAX ASSESSOR COLLECTOR	CAROLYN W. BLACKMON	05/20/99	20-MAY-99	01.0100.0499.004232	48.04 MAY 17-18/99, EXP REIMB, TAX A/C
CO TAX ASSESSOR COLLECTOR	TAMMY KNIGHT	05/20/99	20-MAY-99	01.0100.0499.004232	60.78 MAY 17-18/99, EXP REIMB, TAX A/C
CO TAX ASSESSOR COLLECTOR	DONAVE SWANSON	05/19/99	25-MAY-99	01.0100.0499.004231	26.04 APR 14-MAY 12/99, EXP REIMB, TAX A/C
CO TAX ASSESSOR COLLECTOR	CAROLYN PAULSEN	05/21/99	26-MAY-99	01.0100.0499.004232	44.59 APR 22-MAY 19/99, EXP REIMB, TAX A/C
CO TAX ASSESSOR COLLECTOR	TEXAS ASSOC OF ASSESSING OFFICERS	05/26/99	26-MAY-99	01.0100.0499.003900	80.00 TAAO CHAPTER MEMBERSHIP DUES FOR: DEBORAH HUNT, CATHY ATKINSON, CAROLYN PAULSEN, KATHRYN ADAMEK, GARY MORRIS, MONICA DUINN, CAROLYN BLACKMAN, JOE PONDROM, AND ALMA LIRA
CO TAX ASSESSOR COLLECTOR	TEXAS ASSOC OF ASSESSING OFFICERS	06/01/99	01-JUN-99	01.0100.0499.004232	175.00 REGISTRATION FOR TAAO & ICTA 1999 CONFERENCE AUGUST 15-17, 1999
CO TAX ASSESSOR COLLECTOR	TEXAS ASSOC OF ASSESSING OFFICERS	06/01/99	01-JUN-99	01.0100.0499.004232	800.00 REGISTRATION FOR TAAO & ICTA 1999 CONFERENCE AUGUST 15-17, 1999
					ATTENDEE: DEBORAH HUNT
					ATTENDEES: JANELLE ZIMMERHANZEL KATHRYN ADAMEK CAROLYN PAULSEN GARY MORRIS JOE PONDROM
					1,887.80
Total Dept.					600.00 APRIL CONTRACT.
0503 INFORMATION SYSTEMS	GUS GOMEZ	CTS-004	03-MAY-99	01.0100.0503.004100	1,970.00 APRIL-JUNE 1999 QTR. MAINTENANCE
INFORMATION SYSTEMS	DATA DRIVER	8727	07-MAY-99	01.0100.0503.004500	30.00 Okidata 590 Tractor Feed Gear (for auditor's office)
INFORMATION SYSTEMS	DATA DRIVER	8729	07-MAY-99	01.0100.0503.004544	13.98 10 FT LAPLINK CABLES
INFORMATION SYSTEMS	ALTEX ELECTRONICS INC.	1949700	10-MAY-99	01.0100.0503.003115	6.73 PO 44218, LAPLINK CABLES, PROTECTORS, CD'S, INFO SYSTEMS
INFORMATION SYSTEMS	ALTEX ELECTRONICS INC.	1949700	10-MAY-99	01.0100.0503.003115	47.25 RECORDABLE CD'S
INFORMATION SYSTEMS	ALTEX ELECTRONICS INC.	1949700	10-MAY-99	01.0100.0503.003115	

## FUND REQUIREMENTS

**Through Disbursement Date: 06/08/99**

[illegible]

## FUND REQUIREMENTS

Agency	Account Number	Description	Quantity	Unit Price	Total Price
WILLIAMSON	704182	FERGUSON ENTERPRISES INC.	19-MAY-99	01.0100.0509.004510	39.54 MAY BLANKET ORDER FOR PLUMBING SUPPLIES
CITY BUILDINGS	704873	FERGUSON ENTERPRISES INC.	19-MAY-99	01.0100.0509.004510	60.66 MAY BLANKET ORDER FOR PLUMBING SUPPLIES
WILLIAMSON	000803/9031	HOMER DEPOT #0504	19-MAY-99	01.0100.0509.004510	99.80 MAY BLANKET ORDER FOR THE FOLLOWING HARDWARE
CITY BUILDINGS	000803/9031	HOMER DEPOT #0504	19-MAY-99	01.0100.0509.004510	-99.80 PO 44061, 2X4-16, FASTERNERS, TOGGLE BOL,
WILLIAMSON	699074	FERGUSON ENTERPRISES INC.	19-MAY-99	01.0100.0509.004510	JAIL
CITY BUILDINGS	704873	FERGUSON ENTERPRISES INC.	19-MAY-99	01.0100.0509.004510	-84.66 PO 44065, ACORN CARTRIDGE, JAIL
WILLIAMSON	704873	ENTERPRISES INC.	19-MAY-99	01.0100.0509.004510	-60.66 PO 44065, DIAPHRAGM, VB REPAIR KIT, SEAL, JUSTICE CENTER
CITY BUILDINGS	704182	FERGUSON ENTERPRISES INC.	19-MAY-99	01.0100.0509.004510	-39.54 PO 44065, INSULATION, JAIL
WILLIAMSON	267360	FOX SERVICE CO., INC.	19-MAY-99	01.0100.0509.004510	-345.60 PO 44070, CHILLER, JAIL
CITY BUILDINGS	267137	FOX SERVICE CO., INC.	19-MAY-99	01.0100.0509.004510	-178.37 PO 44070, FUSE HOLDERS, CTHSE
WILLIAMSON	000817/8020	HOMER DEPOT #0504	20-MAY-99	01.0100.0509.004510	100.00 HAND TOOLS
CITY BUILDINGS	000817/8020	HOMER DEPOT #0504	20-MAY-99	01.0100.0509.004510	12.31 LUMBER SHEET ROCK
WILLIAMSON	G 19125	D.A. WARDEN COMPANY, INC	20-MAY-99	01.0100.0509.004510	47.90 MAY BLANKET ORDER FOR FREON & AIR SUPPLY
CITY BUILDINGS	000817/8020	HOMER DEPOT #0504	20-MAY-99	01.0100.0509.004510	0.20 MAY BLANKET ORDER FOR THE FOLLOWING HARDWARE
WILLIAMSON	000817/8020	HOMER DEPOT #0504	20-MAY-99	01.0100.0509.004510	-112.51 PO 44061, 15R13, GRN 1 SCR, JAIL
CITY BUILDINGS	G 19152	D.A. WARDEN COMPANY, INC	21-MAY-99	01.0100.0509.004510	18.73 MAY BLANKET ORDER FOR FREON & AIR SUPPLY
WILLIAMSON	052401-0013	P & K TRUE VALUE	24-MAY-99	01.0100.0509.004510	13.20 MAY BLANKET ORDER FOR HARDWARE
CITY BUILDINGS	G 19215	D.A. WARDEN COMPANY, INC	25-MAY-99	01.0100.0509.004510	25.94 MAY BLANKET ORDER FOR FREON & AIR SUPPLY
WILLIAMSON	G 19215	D.A. WARDEN COMPANY, INC	25-MAY-99	01.0100.0509.004510	-25.94 PO 44062, TAPE, SPRAY BUBBLES, MAINT
CITY BUILDINGS	101239	SERVICE MASTER	01-JUN-99	01.0100.0509.004962	18,857.50 PO 44124, JANITORIAL CONTRACT, MAINT
WILLIAMSON	101239	SERVICE MASTER	01-JUN-99	01.0100.0509.004962	19,012.42
CITY BUILDINGS	1211340-04	PROMEDIX	07-MAY-99	01.0100.0540.003200	299.00 BACKBOARD STRAPS DISPOSABLE YELLOW
EMS	243207	ZOLL MEDICAL CORP.	07-MAY-99	01.0100.0540.003200	722.50 EMS SUPPLIES
EMS	058223	SUNBELT MEDICAL SUPPLY	14-MAY-99	01.0100.0540.003200	441.60 ADMIN SET 15 GTT





FUND REQUIREMENTS

Through Disbursement Date: 06/08/99

Agency	Account	Invoice	Invoice Date	Invoice Amount	Invoice Balance	Invoice Description
EMS	BOUND TREE CORPORATION	368926	14-MAY-99	01.0100.0540.003200	29.96	SPHYGMOMANOMETER LARGE
EMS	SUNBELT MEDICAL SUPPLY	058223	14-MAY-99	01.0100.0540.003200	57.50	TUBEX INJECTOR
EMS	UNITED MEDICAL SUPPLY CO. INC.	714188	14-MAY-99	01.0100.0540.003200	48.24	VACUTAINER-LAVENDER TOP
EMS	GALL'S INC.	40166889	15-MAY-99	01.0100.0540.003200	239.88	48" PVC VINYL RAINCOAT WITH LETTERING "EMERGENCY SERVICES"
EMS	MATRIX MEDICAL, INC.	664490	17-MAY-99	01.0100.0540.003200	2,498.65	EMS SUPPLIES
EMS	SPECIALIZED BILLING & COLLECTIONS SYS.	99-42	17-MAY-99	01.0100.0540.004101	4,635.65	MAY 99, COLLECTION, EMS
EMS	TRI-GAS, INCORPORATED	241285	18-MAY-99	01.0100.0540.003200	49.50	EMS SUPPLIES
EMS	MILLER UNIFORM & EMBLEMS, INC.	74804	18-MAY-99	01.0100.0540.003311	99.90	FLIGHT PANTS
EMS	dba GEORGETOWN OIL EXCHANGE	8	18-MAY-99	01.0100.0540.003301	22.95	OIL CHANGE, UNIT 1800, EMS
EMS	TRI-GAS, INCORPORATED	241286	18-MAY-99	01.0100.0540.003200	26.00	OXYGEN, EMS
EMS	MILLER UNIFORM & EMBLEMS, INC.	74804	18-MAY-99	01.0100.0540.003311	5.00	PATCHES, FLIGHT PANTS, SHIRTS, AND PATCHES 2
						EACH FOR THE FOLLOWING: M. KELLEY, W. ALEXANDER, A. NOELLE, R. WOELFEL, M. KNIPSTEIN
EMS	MILLER UNIFORM & EMBLEMS, INC.	74804	18-MAY-99	01.0100.0540.003311	49.90	SHIRTS
EMS	U.S. OFFICE PRODUCTS	9339710-0	19-MAY-99	01.0100.0540.003100	14.04	CALCULATOR
EMS	U.S. OFFICE PRODUCTS	9339710-0	19-MAY-99	01.0100.0540.003100	459.12	LASER JET 4000
EMS	U.S. OFFICE PRODUCTS	9339710-0	19-MAY-99	01.0100.0540.003100	377.16	LASER JET 5/P MP
EMS	MATRIX MEDICAL, INC.	664807	19-MAY-99	01.0100.0540.003200	683.70	MAST TROUSERS
EMS	U.S. OFFICE PRODUCTS	9339710-0	19-MAY-99	01.0100.0540.003100	12.66	POP UP NOTES
EMS	U.S. OFFICE PRODUCTS	9339710-0	19-MAY-99	01.0100.0540.003100	84.89	POSTAL SCALES
EMS	dba RED DOOR ELECTRONICS	11756	19-MAY-99	01.0100.0540.004541	60.00	REPAIR ON STROBE, EMS
EMS	U.S. OFFICE PRODUCTS	9339710-0	19-MAY-99	01.0100.0540.003100	7.74	SEALING TAPE
EMS	TRI-GAS, INCORPORATED	244504	20-MAY-99	01.0100.0540.003200	20.50	EMS SUPPLIES
EMS	TRI-GAS, INCORPORATED	244505	20-MAY-99	01.0100.0540.003200	33.00	EMS SUPPLIES

	PRECINCT #	DATE	TIME	LOCATION	DESCRIPTION	AMOUNT
EMS	TRIGAS, INCORPORATED	244509	20-MAY-99	01.0100.0540.003200	26.00 EMS SUPPLIES	
EMS	TRIGAS, INCORPORATED	244510	20-MAY-99	01.0100.0540.003200	44.00 EMS SUPPLIES	
EMS	TRIGAS, INCORPORATED	244511	20-MAY-99	01.0100.0540.003200	77.00 EMS SUPPLIES	
EMS	TRIGAS, INCORPORATED	244512	20-MAY-99	01.0100.0540.003200	59.00 EMS SUPPLIES	
EMS	TRIGAS, INCORPORATED	244513	20-MAY-99	01.0100.0540.003200	9.50 EMS SUPPLIES	
EMS	TRIGAS, INCORPORATED	244514	20-MAY-99	01.0100.0540.003200	38.50 EMS SUPPLIES	
EMS	INCORPORATED dba RED DOOR ELECTRONICS	11759	20-MAY-99	01.0100.0540.004548	20.00 UNIT 810, EMS	
EMS	HEB GROCERY	6179664	26-MAY-99	01.0100.0540.003200	36.59 ACCU-CHECK COMF CUR STPS, EMS	
EMS	PAGENET	076-219398	01-JUN-99	01.0100.0540.004209	8.54 ACC 076-006064, EMS	
EMS	AIRTOUCH PAGING	H4210241ZF	01-JUN-99	01.0100.0540.004209	586.11 ACC H4-210241, JUNE 1-30/99, EMS	
Total Dept.					16,402.18	
0552	CONSTABLE PRECINCT #2	JIM WILSON	05/25/99	25-MAY-99	01.0100.0552.004232	112.00 MAY 16/99, EXP REIM, CONST# <sup>2</sup>
	CONSTABLE PRECINCT #2	AMERICAN EXPRESS	MAY 99;CON	29-MAY-99	01.0100.0552.003321	12.97 MAY 99, A#3785-297029-51007, CONST#2
Total Dept.						124.97
0553	CONSTABLE PRECINCT #3	B T OFFICE PRODUCTS INTERNATIONAL, INC.	442970021	18-MAY-99	01.0100.0553.005750	200.88 HON-EXECUTIVE HIGH BACK CHAIR
	CONSTABLE PRECINCT #3	B T OFFICE PRODUCTS INTERNATIONAL, INC.	442970021	18-MAY-99	01.0100.0553.005750	-29.76 PO 44287, CHAIR, CONST# 3
	CONSTABLE PRECINCT #3	B T OFFICE PRODUCTS INTERNATIONAL, INC.	885476	19-MAY-99	01.0100.0553.005750	401.76 HON-EXECUTIVE HIGH BACK CHAIR
	CONSTABLE PRECINCT #3	B T OFFICE PRODUCTS INTERNATIONAL, INC.	885476	19-MAY-99	01.0100.0553.005750	-59.52 PO 44287, CHAIR, CONST# 3
	CONSTABLE PRECINCT #3	BOBBY GUTIERREZ	05/20/99	21-MAY-99	01.0100.0553.004232	590.00 MAY 16-19/99, EXP REIMB, CONST#3
	CONSTABLE PRECINCT #3	EAGLE OFFICE PRODUCTS, INC.	07028	21-MAY-99	01.0100.0553.003100	25.99 PO 43113, INKJET, CONST# 3
	CONSTABLE PRECINCT #3	AIRTOUCH PAGING	H4210855ZF	01-JUN-99	01.0100.0553.004209	38.59 ACC H4-210855, MAY 1-31/99, CONST# 3

FUND REQUIREMENTS

Through Disbursement Date: 06/08/99

CONSTABLE PRECINCT #3		BOBBY GUTIERREZ	06/03/99	03-JUN-99	01.0100.0553.004232	336.00 MAY 25-28/99, EXP REIMB FOR B.G.R.R.E.T., CONST#3
Total Dept.						1,503.94
0560	COUNTY SHERIFF	NEW HORIZONS COMPUTER	49358	02-MAR-99	01.0100.0560.004232	2,250.00 ON SITE COMPUTER TRAINING ACCESS 97 & EXCEL 97, APRIL 20-21 & APRIL 27 FOR 12 EMPLOYEES.
	COUNTY SHERIFF	HEB GROCERY	00379223	20-APR-99	01.0100.0560.003321	67.64 MINI LAB, SHF
	COUNTY SHERIFF	HEB GROCERY	00379227	22-APR-99	01.0100.0560.003321	29.63 MINI LAB, SHF
	COUNTY SHERIFF	HEB GROCERY	00379230	23-APR-99	01.0100.0560.003321	44.03 MINI LAB, SHF
	COUNTY SHERIFF	HEB GROCERY	00379231	23-APR-99	01.0100.0560.003321	131.80 MINI LAB, SHF
	COUNTY SHERIFF	HEB GROCERY	00379236	27-APR-99	01.0100.0560.003321	19.85 MINI LAB, SHF
	COUNTY SHERIFF	LIGHTNING POWDER CO., INC.	161615	28-APR-99	01.0100.0560.003530	14.95 4" ROLLER, INK
	COUNTY SHERIFF	LIGHTNING POWDER CO., INC.	161615	28-APR-99	01.0100.0560.003530	49.90 HEMA-GLOW BLOOD REAGENT
	COUNTY SHERIFF	HEB GROCERY	00379238	28-APR-99	01.0100.0560.003321	25.04 MINI LAB, SHF
	COUNTY SHERIFF	LIGHTNING POWDER CO., INC.	161615	28-APR-99	01.0100.0560.003530	53.85 NINHYDRIN AEROSOL SPRAY
	COUNTY SHERIFF	LIGHTNING POWDER CO., INC.	161615	28-APR-99	01.0100.0560.003530	6.00 PO 44017, BLOOD DETECTOR, INK ROLLER, NINHYDRIN, SHF
	COUNTY SHERIFF	APPLIED CONCEPTS, INC.	37688	03-MAY-99	01.0100.0560.003008	440.80 RENTAL RENEWAL: STALKER SL KA BAND RADARS W/Front & REAR ANTENNA AND REMOTE AS PER BID #97-RA0001 8 RADARS @ \$55.10 PER MONTH = \$440.80 PER MONTH 9 MONTHS @ \$440.80 PER MONTH = \$3,967.20
	COUNTY SHERIFF	SPENCER VOGT	098058	10-MAY-99	01.0100.0560.004968	375.00 3 DAYS WORKING CATTLE, SHF
	COUNTY SHERIFF	U.S. OFFICE PRODUCTS	9338032-0	13-MAY-99	01.0100.0560.003100	7.06 AVERY SELF ADHESIVE TABS (1 1/2")
	COUNTY SHERIFF	U.S. OFFICE PRODUCTS	9338032-0	13-MAY-99	01.0100.0560.003100	67.58 DIABLO IMAGING CARTRIDGES
	COUNTY SHERIFF	U.S. OFFICE PRODUCTS	9338032-0	13-MAY-99	01.0100.0560.003100	21.58 FAX INK CARTRIDGE

FUND REQUIREMENTS

Through Disbursement Date: 06/08/99

COUNTY SHERIFF COUNTY	U.S. OFFICE PRODUCTS	9338032-0	13-MAY-99	01.0100.0560.003100	6.86 HIGHLIGHTER (BLUE) 12 PER BOX
COUNTY SHERIFF COUNTY	U.S. OFFICE PRODUCTS	9338032-0	13-MAY-99	01.0100.0560.003100	6.86 HIGHLIGHTER (GREEN) 12 PER BOX
COUNTY SHERIFF COUNTY	U.S. OFFICE PRODUCTS	9338032-0	13-MAY-99	01.0100.0560.003100	6.86 HIGHLIGHTER (PINK) 12 PER BOX
COUNTY SHERIFF COUNTY	U.S. OFFICE PRODUCTS	9338032-0	13-MAY-99	01.0100.0560.003100	53.05 HP INK CARTRIDGES (BLK)
COUNTY SHERIFF COUNTY	U.S. OFFICE PRODUCTS	9338032-0	13-MAY-99	01.0100.0560.003100	53.05 HP INK CARTRIDGES (COLOR)
COUNTY SHERIFF COUNTY	U.S. OFFICE PRODUCTS	9338032-0	13-MAY-99	01.0100.0560.003100	19.82 POST-IT NOTES (3X3) 12 PACK
COUNTY SHERIFF COUNTY	U.S. OFFICE PRODUCTS	9338032-0	13-MAY-99	01.0100.0560.003100	12.97 PRESENTATION COVERS (CLEAR)
COUNTY SHERIFF COUNTY	U.S. OFFICE PRODUCTS	9338032-0	13-MAY-99	01.0100.0560.004211	88.27 MAY 99, 250-9797, SHF
COUNTY SHERIFF COUNTY	BELL SOUTHWESTERN	MAY 99:250-	15-MAY-99	01.0100.0560.004211	37.09 MAY 99, 778-5344, SHF
COUNTY SHERIFF COUNTY	BELL SOUTHWESTERN	MAY 99:778-	15-MAY-99	01.0100.0560.004211	32.20 MAY 99, 331-1988, SHF
COUNTY SHERIFF COUNTY	BELL SOUTHWESTERN	MAY 99:331-	17-MAY-99	01.0100.0560.004211	32.20 MAY 99, 331-8893, SHF
COUNTY SHERIFF COUNTY	BELL SOUTHWESTERN	MAY 99:331-	17-MAY-99	01.0100.0560.004211	460.00 "YOUR FRIEND THE SHERIFF COLORING BOOK" ONE LOT=1000
COUNTY SHERIFF COUNTY	NATIONAL CRIME PREVENTION COUNCIL	W/7863-2686	18-MAY-99	01.0100.0560.004052	975.00 COMMAND POST GRAPHICS MANUFACTURE & APPLICATION ***SEE ATTACHED
COUNTY SHERIFF	SIGNS UNLIMITED	99B569	18-MAY-99	01.0100.0560.003002	436.00 CPI-GS1008 / 100WATT SPEAKER W/ ROUND METAL BELL
COUNTY SHERIFF	G T DISTRIBUTORS, INC.	INV0003615	18-MAY-99	01.0100.0560.005700	149.00 FEDERAL MS100 DYNAMAY BEHIND GRILL SPEAKER
COUNTY SHERIFF	G T DISTRIBUTORS, INC.	INV0003615	18-MAY-99	01.0100.0560.005700	45.59 PO 44119, YOUR FRIEND COLORING BOOK, SHF
COUNTY SHERIFF	NATIONAL CRIME PREVENTION COUNCIL	W/7863-2686	18-MAY-99	01.0100.0560.004052	64.35 S.D. COLLAR BRASS "GOLD"
COUNTY SHERIFF	G T DISTRIBUTORS, INC.	INV0003614	18-MAY-99	01.0100.0560.003311	113.35 APR 1-30/99, SER# 31746700, SHF
COUNTY SHERIFF	MINOLTA CORPORATION	9051941801	19-MAY-99	01.0100.0560.004621	372.62 PO 42484, APR 1-30/99, SER# 3139816, SHF
COUNTY SHERIFF	MINOLTA CORPORATION	9051941800	19-MAY-99	01.0100.0560.004621	270.00 RESERVE DEPUTY BADGE. 2 TONE, 2 BANNER TOP-RESERVE BOTTOM-DEPUTY
COUNTY SHERIFF	G T DISTRIBUTORS, INC.	INV0003678	20-MAY-99	01.0100.0560.003311	

**Through Disbursement Date: 06/08/99**

					44.00 APR 28-MAY 5/99, EXP REIMB, SHF	
COUNTY SHERIFF	PETE HUGHEY	04/30/99	21-MAY-99	01.0100.0560.004231	82.54 MAY 10-21/99, EXP REIMB, SHF	
COUNTY SHERIFF	ROBERT L. NEWELL	05/25/99	25-MAY-99	01.0100.0560.004232	566.30 ACC H4-208013, JUNE 1-30/99, SHF	
COUNTY SHERIFF	AIRTOUCH PAGING	H4208013ZF	01-JUN-99	01.0100.0560.004211	175.00 CONFERENCE REGISTRATION FOR SGT ADAM. AUGUST 22-26, 1999	
COUNTY SHERIFF	AFIS INTERNET, INC	06/01/99	01-JUN-99	01.0100.0560.004232	35.00 MEMBERSHIP FOR SGT ADAMS FOR AFIS INTERNET	
COUNTY SHERIFF	AFIS INTERNET, INC	06/01/99A	01-JUN-99	01.0100.0560.003900	324.00 JUL 1-SEP 30/99, POSTAGE METER RENTAL, SHF	
COUNTY SHERIFF	PITNEY BOWES INC.	478539	03-JUN-99	01.0100.0560.004999	8,066.69	
Total Dept.						
0562	DPS & ABC	GTE SOUTHWEST	MAY 99;930-	16-MAY-99	01.0100.0562.004211	30.95 MAY 99, 930-3203, DPA & ABC
	GEORGETOWN	GTE WIRELESS	MAY 99;217-	19-MAY-99	01.0100.0562.004209	17.94 MAY 99, 217-6051, DPS
	GEORGETOWN	SOUTHWESTERN	MAY 99;352-	19-MAY-99	01.0100.0562.004211	30.08 MAY 99, 352-3121, DPS & ABC
	GEORGETOWN	BELL SOUTHWESTERN	MAY 99;352-	19-MAY-99	01.0100.0562.004211	30.35 MAY 99, 352-6087, DPS & ABC
	GEORGETOWN	BELL	MAY 99;7884	21-MAY-99	01.0100.0562.004211	76.54 MAY 99, ACC 7884, DPS & ABC
	DPS & ABC	BESTLINE	MAY 99;217-	22-MAY-99	01.0100.0562.004209	14.32 MAY 99, 217-6052, DPS
	GEORGETOWN	COMMUNICATIONS				
	DPS & ABC	GTE WIRELESS				
	GEORGETOWN					
Total Dept.					200.18	
0570	COUNTY JAIL	AUSTIN	07 365826	09-APR-99	01.0100.0570.003316	285.00 EDDIE THORNBURG, JAIL
	COUNTY JAIL	RADIOLOGICAL ASSN	07 366183	12-APR-99	01.0100.0570.003316	32.00 ALLAN W. MAJESKI, JAIL
	COUNTY JAIL	RADIOLOGICAL ASSN	07 366342	13-APR-99	01.0100.0570.003316	32.00 MALFRED J. DUNCAN, JAIL
	COUNTY JAIL	RADIOLOGICAL ASSN	07 366352	13-APR-99	01.0100.0570.003316	41.00 ROBERT HORNBACE, JAIL
	COUNTY JAIL	RADIOLOGICAL ASSN	HIL-7000531-	20-APR-99	01.0100.0570.003316	33.00 CHARLES THOMAS, JAIL
	COUNTY JAIL	HILCREST X-RAY	HIL-7000515-	20-APR-99	01.0100.0570.003316	33.00 SALVADOR SANDOVAL, JAIL
	COUNTY JAIL	HILCREST X-RAY	HIL-7000430-	27-APR-99	01.0100.0570.003316	33.00 EDWARD BROOKS, JAIL
	COUNTY JAIL	HILCREST X-RAY	HIL-7000454-	29-APR-99	01.0100.0570.003316	33.00 DARRELL FORD, JAIL
	COUNTY JAIL	HILCREST X-RAY	HIL-7000438-	29-APR-99	01.0100.0570.003316	33.00 JOSEPH CHARBENAU, JAIL
	COUNTY JAIL	PHYSICIAN				

FUND REQUIREMENTS

Through Disbursement Date: 06/08/99

Agency	Fund	Month	Rate	Amount	Balance	Comments
COUNTY JAIL	AMERCARE	990542	29-APR-99	01.0100.0570.003009	390.00	RAZORS, 500 PER CASE
COUNTY JAIL	PRODUCTS, INC.	25955	07-MAY-99	01.0100.0570.003306	6,466.07	MAY 1-7/99, INMATE MEALS, JAIL
COUNTY JAIL	ABL MANAGEMENT, INC.	VAA23848	07-MAY-99	01.0100.0570.003316	139.00	RICKY SOLIS, JAIL
COUNTY JAIL	GEO HEALTHCARE SYSTEM, INC.	VAA23929	07-MAY-99	01.0100.0570.003316	1,558.52	RICKY SOLIS, JAIL
COUNTY JAIL	GEO HEALTHCARE SYSTEM, INC.	VAA23819	09-MAY-99	01.0100.0570.003316	59.00	ABBIE RENEE BARMORE, JAIL
COUNTY JAIL	GEO HEALTHCARE SYSTEM, INC.	VAA23839	09-MAY-99	01.0100.0570.003316	108.00	LARRY D. REEVES, JAIL
COUNTY JAIL	GEO HEALTHCARE SYSTEM, INC.	VAA23919	09-MAY-99	01.0100.0570.003316	156.04	LARRY D. REEVES, JAIL
COUNTY JAIL	GEO HEALTHCARE SYSTEM, INC.	VAA23829	09-MAY-99	01.0100.0570.003316	74.00	MANUEL HERRERA, JAIL
COUNTY JAIL	GEO HEALTHCARE SYSTEM, INC.	VAA23896	09-MAY-99	01.0100.0570.003316	221.00	MANUEL HERRERA, JAIL
COUNTY JAIL	GEO HEALTHCARE SYSTEM, INC.	VAA23880	10-MAY-99	01.0100.0570.003316	339.20	MARK W. EAVES, JAIL
COUNTY JAIL	GEO HEALTHCARE SYSTEM, INC.	VAA23946	10-MAY-99	01.0100.0570.003316	74.00	MARK W. EAVES, JAIL
COUNTY JAIL	GEO HEALTHCARE SYSTEM, INC.	VAA23834	10-MAY-99	01.0100.0570.003316	59.00	RICHARD V. MARTINEZ, JAIL
COUNTY JAIL	GEO HEALTHCARE SYSTEM, INC.	VAA23908	10-MAY-99	01.0100.0570.003316	56.00	RICHARD V. MARTINEZ, JAIL
COUNTY JAIL	GEO HEALTHCARE SYSTEM, INC.	VAA23825	10-MAY-99	01.0100.0570.003316	74.00	WILLIAM C. BROWN, JAIL
COUNTY JAIL	GEO HEALTHCARE SYSTEM, INC.	VAA23869	10-MAY-99	01.0100.0570.003316	253.00	WILLIAM C. BROWN, JAIL
COUNTY JAIL	GEO HEALTHCARE SYSTEM, INC.	VAA23861A	12-MAY-99	01.0100.0570.003316	88.00	ABBIE RENEE BARMORE, JAIL
COUNTY JAIL	GEO HEALTHCARE SYSTEM, INC.	VAA24053	12-MAY-99	01.0100.0570.003316	74.00	ARTHUR A. ORMS, JAIL
COUNTY JAIL	GEO HEALTHCARE SYSTEM, INC.	VAA24109	12-MAY-99	01.0100.0570.003316	385.00	ARTHUR A. ORMS, JAIL
COUNTY JAIL	GEO HEALTHCARE SYSTEM, INC.	VAA24050	12-MAY-99	01.0100.0570.003316	59.00	BRIAN T. MACE, JAIL
COUNTY JAIL	GEO HEALTHCARE SYSTEM, INC.	VAA24098	12-MAY-99	01.0100.0570.003316	72.37	BRIAN T. MACE, JAIL
COUNTY JAIL	GEO HEALTHCARE SYSTEM, INC.	VAA24056	12-MAY-99	01.0100.0570.003316	74.00	CORY L. SIMPSON, JAIL
COUNTY JAIL	GEO HEALTHCARE SYSTEM, INC.	VAA24122	12-MAY-99	01.0100.0570.003316	221.05	CORY L. SIMPSON, JAIL
COUNTY JAIL	GEO HEALTHCARE SYSTEM, INC.	VAA24290	13-MAY-99	01.0100.0570.003316	184.00	DONNY R. MARTINEZ, JAIL
COUNTY JAIL	GEO HEALTHCARE SYSTEM, INC.	VAA2445	13-MAY-99	01.0100.0570.003316	251.00	DONNY R. MARTINEZ, JAIL

FUND REQUIREMENTS

Through Disbursement Date: 06/06/99

COUNTY JAIL	U.S. OFFICE PRODUCTS	9338663-0	14-MAY-99	01.0100.0570.003100	25.10 MAY BLANKET ORDER FOR OFFICE SUPPLIES
COUNTY JAIL	GEO HEALTHCARE SYSTEM, INC.	VAA24491	14-MAY-99	01.0100.0570.003316	59.00 THOMAS J. BRYANT, JAIL
COUNTY JAIL	GEO HEALTHCARE SYSTEM, INC.	VAA24506	14-MAY-99	01.0100.0570.003316	40.00 THOMAS J. BRYANT, JAIL
COUNTY JAIL	GEO HEALTHCARE SYSTEM, INC.	VAA24518	14-MAY-99	01.0100.0570.003316	57.00 VICTOR GUTIERREZ, JAIL
COUNTY JAIL	GEO HEALTHCARE SYSTEM, INC.	VAA24641	15-MAY-99	01.0100.0570.003316	59.00 GERALD L. MIXON, JAIL
COUNTY JAIL	GEO HEALTHCARE SYSTEM, INC.	VAA24676	15-MAY-99	01.0100.0570.003316	69.16 GERALD L. MIXON, JAIL
COUNTY JAIL	GEO HEALTHCARE SYSTEM, INC.	VAA24638	15-MAY-99	01.0100.0570.003316	139.00 KELLY KING, JAIL
COUNTY JAIL	GEO HEALTHCARE SYSTEM, INC.	VAA24671	15-MAY-99	01.0100.0570.003316	3,139.81 KELLY KING, JAIL
COUNTY JAIL	GEO HEALTHCARE SYSTEM, INC.	VAA24642	15-MAY-99	01.0100.0570.003316	74.00 LARRY PHILLIPS, JAIL
COUNTY JAIL	AUSTIN ORAL SURGERY ASSOC. PC	88921	19-MAY-99	01.0100.0570.003316	567.00 KIMBERLY D. WALL, JAIL
COUNTY JAIL	ABL MANAGEMENT, INC.	25957	19-MAY-99	01.0100.0570.003306	6,268.43 MAY 8-19/99, INMATE MEALS, JAIL
COUNTY JAIL	AUSTIN ORAL SURGERY ASSOC. PC	88925	19-MAY-99	01.0100.0570.003316	567.00 MICHAEL J. MANKOWSKI, JAIL
COUNTY JAIL	MINOLTA CORPORATION	9051941798	19-MAY-99	01.0100.0570.004621	476.44 PO 42453, APR 1-30/99, SER# 3139813, JAIL
COUNTY JAIL	ALLAN SMITH	05/20/99	20-MAY-99	01.0100.0570.004231	9.29 MAY 16/99, EXP REIMB, JAIL
COUNTY JAIL	ABL MANAGEMENT, INC.	25959	21-MAY-99	01.0100.0570.003306	6,154.37 MAY 15-21/99, INMATE MEALS, JAIL
COUNTY JAIL	G.E. SIMMONS	05/21/99	21-MAY-99	01.0100.0570.001106	1,050.00 MAY 15-21/99, JAIL
COUNTY JAIL	AUSTIN ORAL SURGERY ASSOC. PC	89037	21-MAY-99	01.0100.0570.003316	603.00 RAMOS BRYAN, JAIL
COUNTY JAIL	AUSTIN ORAL SURGERY ASSOC. PC	89040	21-MAY-99	01.0100.0570.003316	297.00 TODD L. SMITH, JAIL
COUNTY JAIL	APPLIANCE ASSOCIATES	05/28/99	28-MAY-99	01.0100.0570.005750	419.00 14 CUBIC FOOT FROST FREE WHIRLPOOL REFRIGERATOR
COUNTY JAIL	APPLIANCE ASSOCIATES	05/28/99	28-MAY-99	01.0100.0570.005750	45.00 DELIVERY CHARGE
COUNTY JAIL	CCACONCEPT	MAY 99; TAYL 01-JUN-99	01.0100.0570.003314	32,260.30 MAY 99, INMATE BILLING, 1,068.67 MAY 99, MEDICAL BILLING AGREEMENT,	
COUNTY JAIL	CCACONCEPT	MAY 99; TAYL 01-JUN-99	01.0100.0570.003314	65,437.82	
Total Dept.					65.35 MAY 99, 352-8249, A/PROB
0572 ADULT PROBATION	SOUTHWESTERN BELL	MAY 99; 352-	19-MAY-99	01.0100.0572.004211	

## FUND REQUIREMENTS

Through Disbursement Date: 06/08/99

Agency	Invoice #	Invoice Date	Invoice Amount	Invoice Balance	Invoice Total	Invoice Description
0576	JUVENILE SERVICES	05/28/99	28-MAY-99	01.0100.0576.003900	109.00	AM COUNSELING ASSOC.
0576	JUVENILE SERVICES	05/28/99	28-MAY-99	01.0100.0576.003900	29.00	AMERICAN COUNSELING ASSOC.
0576	JUVENILE SERVICES	05/28/99	28-MAY-99	01.0100.0576.003900	138.00	AMERICAN COUNSELING ASSOC.
0581	911 COMMUNICATIO	9339393-0	18-MAY-99	01.0100.0581.003100	24.85	2" ring binders/gray
0581	911 COMMUNICATIO	9339393-0	18-MAY-99	01.0100.0581.003100	15.60	Printer ribbon for Epson printer for 911 calls
0581	911 COMMUNICATIO	05/21/99	21-MAY-99	01.0100.0581.004231	104.16	APR 26-30/99, EXP REIMB, 911 COMM
0581	911 COMMUNICATIO	05/25/99	25-MAY-99	01.0100.0581.004231	89.04	MAY 17-21/99, EXP REIMB, 911 COMM
0581	911 COMMUNICATIO	05/25/99	25-MAY-99	01.0100.0581.004231	233.65	
0630	HEALTH DISTRICT	MAR 99A	06-APR-99	01.0100.0630.004906	8,800.31	MAR 99, A# 37237237237257, H/DEPT
0630	HEALTH DISTRICT	APR 99,6691	30-APR-99	01.0100.0630.004211	5.86	APR 99, ACC 6691, HEALTH DIST
0630	HEALTH DISTRICT	MAY 99,352-	15-MAY-99	01.0100.0630.004211	36.78	ACC 057 774 7590 001, HEALTH DIST
0630	HEALTH DISTRICT	MAY 99,379-	17-MAY-99	01.0100.0630.004211	57.24	MAY 99, 379-4151, HEALTH DIST
0630	HEALTH DISTRICT	MAY 99	28-MAY-99	01.0100.0630.004905	59.75	MAY 99, INDIGENT HEALTH CARE, HEALTH DIST
0630	HEALTH DISTRICT	05/28/99	28-MAY-99	01.0100.0630.004905	3,251.93	MAY 99, INDIGENT HEALTHCARE, HEALTH DIST
0665	EXTENSION SERVICE	521122290	29-MAR-99	01.0100.0665.003115	-35.00	PO 42922, SONY DATA CART, EXT/SERV
0665	EXTENSION SERVICE	9339216-0	18-MAY-99	01.0100.0665.003100	16.04	BLANKET ORDER FOR OFFICE SUPPLIES
0665	EXTENSION SERVICE	05/26/99	26-MAY-99	01.0100.0665.004232	24.73	MAY 14-18, EXP REIMB, EXT/SERV
0665	EXTENSION SERVICE	05/25/99	26-MAY-99	01.0100.0665.004231	128.65	MAY 3-17, EXP REIMB, EXT/SERV
0665	EXTENSION SERVICE	MAY 99,869-	28-MAY-99	01.0100.0665.004211	95.30	MAY 99, 869-6767, EXT/SERV
0665	EXTENSION SERVICE	06/04/99	04-JUN-99	01.0100.0665.004232	95.00	1999 TCAAA ANNUAL MEETING, JULY 31- AUG 4, 1999, ATTENDEE: DOUG MCCOLLUM



VOL 0104 PAGE 478

## FUND REQUIREMENTS

**Through Disbursement Date: 06/08/99**

[illegible]

FUND REQUIREMENTS

Through Disbursement Date: 06/08/99

LIBERTY HILL ANNEX	LIBERTY HILL W.S.C.	MAY/380100	15-MAY-99	01.0100.1010.004430	16.88 ACC 268, LIB HILL ANNEX
Total Dept.					211.07
1019 EMS STATION-GEORG CO EMS STATION-GEORG CO EMS STATION-GEORG GEORGETOWN	BERRY HARDWARE BERRY HARDWARE BERRY HARDWARE CITY OF CITY OF	2148712 2149051 MAY/49	12-MAY-99 20-MAY-99 28-MAY-99	01.0100.1019.004510 01.0100.1019.004510 01.0100.1019.004430	14.21 PO 44071, LT BALLAST, EMS GTWN 21.58 PO 44071, CART FUSE ELEMENT, EMS GTWN 197.41 ACC 12-0305-02, EMS GTOWN
Total Dept.					233.20
1020 EMS ADMIN/911 ADDRESSING	CITY OF GEORGETOWN	MAY/26	28-MAY-99	01.0100.1020.004430	250.41 ACC 12-0304-01, EMS ADMIN
1022 CSCD PRE-TRIAL BERRY HARDWARE CO	BERRY HARDWARE	2148973	18-MAY-99	01.0100.1022.004510	17.16 PO 44071, COUPLING, CONDUIT, STRAP, PRE-TRIAL
1026 CENTRAL MAIN FACILITY CENTRAL MAIN FACILITY CENTRAL MAIN FACILITY	THE GREENER SIDE OZARKA NATURAL SPRING WATER HOME DEPOT #0504	1843 09E00132503 00061778020	09-MAY-99 16-MAY-99 20-MAY-99	01.0100.1026.004999 01.0100.1026.004430 01.0100.1026.004510	115.65 SPRINKLE SYSTEM PARTS & LABOR 178.40 ACC 0013250311, MAINT 112.51 PO 44061, 15R13, GRN 1 SCR, JAIL
Total Dept.					406.56
1027 JUVENILE ADMINISTRATION CO	BERRY HARDWARE	2149093	20-MAY-99	01.0100.1027.004510	1.79 PO 44071, PVC CEMENT, JUV ADMIN
1028 WM CO ACADEMY WM CO ACADEMY WM CO ACADEMY	BERRY HARDWARE CITY OF GEORGETOWN CITY OF GEORGETOWN	2149276 MAY/364 MAY/48	25-MAY-99 28-MAY-99 28-MAY-99	01.0100.1028.004510 01.0100.1028.004430 01.0100.1028.004430	95.00 PO 44071, L36-961, ACADEMY 1,111.37 ACC 61-1020-01, ACADEMY 73.87 ACC 61-1025-01, ACADEMY
Total Dept.					1,280.24
1029 BLDGS MAIN OFFICE BLDGS MAIN OFFICE BLDGS MAIN OFFICE	WARD SYSTEMS & SERVICES, INC. WARD SYSTEMS & SERVICES, INC. WARD SYSTEMS & SERVICES, INC.	0106705-IN 0106705-IN 0106705-IN	17-MAY-99 17-MAY-99 17-MAY-99	01.0100.1029.004510 01.0100.1029.004510 01.0100.1029.004510	75.60 AV-600 23.91 AV-643 38.10 M-370

FUND REQUIREMENTS

Through Disbursement Date: 06/08/99

	BLDGS MAIN OFFICE	WARD SYSTEMS & SERVICES, INC.	0106705-IN	17-MAY-99	01.0100.1029.004510	174.04 MS22353
	BLDGS MAIN OFFICE	FERGUSON ENTERPRISES INC.	695479	17-MAY-99	01.0100.1029.004510	59.60 PO 44065, CHROME REPAIR KIT, MAINT
	BLDGS MAIN OFFICE	WARD SYSTEMS & SERVICES, INC.	0106705-IN	17-MAY-99	01.0100.1029.004510	10.00 SHIPPING AND HANDLING
	BLDGS MAIN OFFICE	WARD SYSTEMS & SERVICES, INC.	0106705-IN	17-MAY-99	01.0100.1029.004510	162.59 TOOL-202
	BLDGS MAIN OFFICE	BERRY HARDWARE	2148979	18-MAY-99	01.0100.1029.004510	10.17 PO 44071, AA BATTERIES, MAINT
	BLDGS MAIN OFFICE	BERRY HARDWARE	2149207	24-MAY-99	01.0100.1029.004510	10.51 PO 44071, MIRROR, BACKUP PLATE, MAINT
	BLDGS MAIN OFFICE	BERRY HARDWARE	2149199	24-MAY-99	01.0100.1029.004510	10.43 PO 44071, TAPE DISPENSER, DUCT TAPE, MAINT
	BLDGS MAIN OFFICE	D. A. WARDEN COMPANY, INC	G 19215	25-MAY-99	01.0100.1029.004510	25.94 PO 44062, TAPE, SPRAY BUBBLES, MAINT
	BLDGS MAIN OFFICE	BERRY HARDWARE	2149262	25-MAY-99	01.0100.1029.004510	4.44 PO 44071, BITS, MAINT
	BLDGS MAIN OFFICE	BESTLINE COMMUNICATIONS	MAY 99;6731	31-MAY-99	01.0100.1029.004211	54.44 ACC 6731, MAINT
Total Dept.						659.77
1030	SHERIFF SUB-STATION	PEDERNALES ELECTRIC COOPERATIVE, INC.	APR/33785	30-APR-99	01.0100.1030.004430	85.54 ACC 1359-2332-00, SHF AND MILL
1032	CEDAR PARK ANNEX	PEDERNALES ELECTRIC COOPERATIVE, INC.	APR/1459	30-APR-99	01.0100.1032.004430	2,850.40 ACC 1357-9487-00, CP ANNEX
	CEDAR PARK ANNEX	INTELLIGENCE SIGNS, 45 INC - CENTRAL VALLEY		06-MAY-99	01.0100.1032.004999	80.00 SIGNS FOR CEDAR PARK ANNEX- YMCA
Total Dept.						2,930.40
1034	EMS STATION-2604 N. LAWN TAYLOR	TUELECTRIC	MAY/15887	25-MAY-99	01.0100.1034.004430	88.12 ACC 804-7637-99-9, EMS TAYLOR
1036	TAYLOR CSCD	CITY OF TAYLOR	MAY/1620	31-MAY-99	01.0100.1036.004430	36.50 ACC 03-1970-01, TAYLOR CSCD
1037	EMS STATION-LEAND	CITY OF LEANDER	MAY/925390	12-MAY-99	01.0100.1037.004430	50.95 ACC 05-0372-00, EMS LEANDER
Total Fund						376,147.90

FUND REQUIREMENTS

Through Disbursement Date: 06/08/99

0200	0210	UNIFIED ROAD SYSTEM	UNITED RENTALS	2096911-001	16-FEB-99	01.0200.0210.004900	107.25 MAY BLANKET ORDER FOR PARTS
		UNIFIED ROAD SYSTEM	STRAFCO, INC.	181209	27-MAR-99	01.0200.0210.004900	14.17 MARCH BLANKET PO FOR PARTS
		UNIFIED ROAD SYSTEM	STRAFCO, INC.	181260	29-MAR-99	01.0200.0210.004900	24.72 MARCH BLANKET PO FOR PARTS
		UNIFIED ROAD SYSTEM	STRAFCO, INC.	181261	29-MAR-99	01.0200.0210.004900	42.31 MARCH BLANKET PO FOR PARTS
		UNIFIED ROAD SYSTEM	STRAFCO, INC.	181262	29-MAR-99	01.0200.0210.004900	13.96 MARCH BLANKET PO FOR PARTS
		UNIFIED ROAD SYSTEM	STRAFCO, INC.	181263	29-MAR-99	01.0200.0210.004900	3.62 MARCH BLANKET PO FOR PARTS
		UNIFIED ROAD SYSTEM	STRAFCO, INC.	181264	29-MAR-99	01.0200.0210.004900	10.61 MARCH BLANKET PO FOR PARTS
		UNIFIED ROAD SYSTEM	STRAFCO, INC.	181313	29-MAR-99	01.0200.0210.004900	115.99 MARCH BLANKET PO FOR PARTS
		UNIFIED ROAD SYSTEM	STRAFCO, INC.	181317	29-MAR-99	01.0200.0210.004900	6.49 MARCH BLANKET PO FOR PARTS
		UNIFIED ROAD SYSTEM	STRAFCO, INC.	181321	29-MAR-99	01.0200.0210.004900	148.12 MARCH BLANKET PO FOR PARTS
		UNIFIED ROAD SYSTEM	STRAFCO, INC.	181322	29-MAR-99	01.0200.0210.004900	1.28 MARCH BLANKET PO FOR PARTS
		UNIFIED ROAD SYSTEM	STRAFCO, INC.	181384	30-MAR-99	01.0200.0210.004900	51.78 MARCH BLANKET PO FOR PARTS
		UNIFIED ROAD SYSTEM	STRAFCO, INC.	181387	30-MAR-99	01.0200.0210.004900	35.55 MARCH BLANKET PO FOR PARTS
		UNIFIED ROAD SYSTEM	STRAFCO, INC.	181402	30-MAR-99	01.0200.0210.004900	41.81 MARCH BLANKET PO FOR PARTS
		UNIFIED ROAD SYSTEM	STRAFCO, INC.	181404	30-MAR-99	01.0200.0210.004900	30.22 MARCH BLANKET PO FOR PARTS
		UNIFIED ROAD SYSTEM	STRAFCO, INC.	181415	30-MAR-99	01.0200.0210.004900	17.75 MARCH BLANKET PO FOR PARTS
		UNIFIED ROAD SYSTEM	STRAFCO, INC.	181443	30-MAR-99	01.0200.0210.004900	4.00 MARCH BLANKET PO FOR PARTS
		UNIFIED ROAD SYSTEM	STRAFCO, INC.	181448	30-MAR-99	01.0200.0210.004900	0.75 MARCH BLANKET PO FOR PARTS
		UNIFIED ROAD SYSTEM	STRAFCO, INC.	181483	30-MAR-99	01.0200.0210.004900	196.05 MARCH BLANKET PO FOR PARTS
		UNIFIED ROAD SYSTEM	STRAFCO, INC.	181507	31-MAR-99	01.0200.0210.004900	3.57 MARCH BLANKET PO FOR PARTS
		UNIFIED ROAD SYSTEM	STRAFCO, INC.	181510	31-MAR-99	01.0200.0210.004900	87.44 MARCH BLANKET PO FOR PARTS
		UNIFIED ROAD SYSTEM	STRAFCO, INC.	181513	31-MAR-99	01.0200.0210.004900	191.88 MARCH BLANKET PO FOR PARTS
		UNIFIED ROAD SYSTEM	STRAFCO, INC.	181519	31-MAR-99	01.0200.0210.004900	58.65 MARCH BLANKET PO FOR PARTS
		UNIFIED ROAD SYSTEM	STRAFCO, INC.	181520	31-MAR-99	01.0200.0210.004900	2.95 MARCH BLANKET PO FOR PARTS

FUND REQUIREMENTS

Through Disbursement Date: 06/08/99

SYSTEM	UNIFIED ROAD	STRAFECO, INC.	181532	31-MAR-99	01.0200.0210.004900	41.01 MARCH BLANKET PO FOR PARTS
SYSTEM	UNIFIED ROAD	STRAFECO, INC.	181540	31-MAR-99	01.0200.0210.004900	-41.01 MARCH BLANKET PO FOR PARTS
SYSTEM	UNIFIED ROAD	STRAFECO, INC.	181541	31-MAR-99	01.0200.0210.004900	51.69 MARCH BLANKET PO FOR PARTS
SYSTEM	UNIFIED ROAD	STRAFECO, INC.	181546	31-MAR-99	01.0200.0210.004900	7.45 MARCH BLANKET PO FOR PARTS
SYSTEM	UNIFIED ROAD	STRAFECO, INC.	181561	31-MAR-99	01.0200.0210.004900	41.86 MARCH BLANKET PO FOR PARTS
SYSTEM	UNIFIED ROAD	STRAFECO, INC.	181574	31-MAR-99	01.0200.0210.004900	50.76 MARCH BLANKET PO FOR PARTS
SYSTEM	UNIFIED ROAD	STRAFECO, INC.	181585	31-MAR-99	01.0200.0210.004900	-17.60 MARCH BLANKET PO FOR PARTS
SYSTEM	UNIFIED ROAD	STRAFECO, INC.	181604	01-APR-99	01.0200.0210.004900	58.77 APRIL BLANKET FOR PARTS
SYSTEM	UNIFIED ROAD	STRAFECO, INC.	181609	01-APR-99	01.0200.0210.004900	17.90 APRIL BLANKET FOR PARTS
SYSTEM	UNIFIED ROAD	STRAFECO, INC.	181610	01-APR-99	01.0200.0210.004900	45.16 APRIL BLANKET FOR PARTS
SYSTEM	UNIFIED ROAD	STRAFECO, INC.	181616	01-APR-99	01.0200.0210.004900	2.41 APRIL BLANKET FOR PARTS
SYSTEM	UNIFIED ROAD	STRAFECO, INC.	181625	01-APR-99	01.0200.0210.004900	20.88 APRIL BLANKET FOR PARTS
SYSTEM	UNIFIED ROAD	STRAFECO, INC.	181860	05-APR-99	01.0200.0210.004900	31.77 APRIL BLANKET FOR PARTS
SYSTEM	UNIFIED ROAD	STRAFECO, INC.	181868	05-APR-99	01.0200.0210.004900	74.44 APRIL BLANKET FOR PARTS
SYSTEM	UNIFIED ROAD	STRAFECO, INC.	181901	05-APR-99	01.0200.0210.004900	117.12 APRIL BLANKET FOR PARTS
SYSTEM	UNIFIED ROAD	STRAFECO, INC.	181912	05-APR-99	01.0200.0210.004900	6.34 APRIL BLANKET FOR PARTS
SYSTEM	UNIFIED ROAD	STRAFECO, INC.	181913	05-APR-99	01.0200.0210.004900	437.07 APRIL BLANKET FOR PARTS
SYSTEM	UNIFIED ROAD	STRAFECO, INC.	181914	05-APR-99	01.0200.0210.004900	4.28 APRIL BLANKET FOR PARTS
SYSTEM	UNIFIED ROAD	STRAFECO, INC.	181929	05-APR-99	01.0200.0210.004900	109.91 APRIL BLANKET FOR PARTS
SYSTEM	UNIFIED ROAD	STRAFECO, INC.	181931	05-APR-99	01.0200.0210.004900	20.88 APRIL BLANKET FOR PARTS
SYSTEM	UNIFIED ROAD	STRAFECO, INC.	181934	05-APR-99	01.0200.0210.004900	7.64 APRIL BLANKET FOR PARTS
SYSTEM	UNIFIED ROAD	STRAFECO, INC.	181962	06-APR-99	01.0200.0210.004900	137.96 APRIL BLANKET FOR PARTS
SYSTEM	UNIFIED ROAD	STRAFECO, INC.	181963	06-APR-99	01.0200.0210.004900	81.16 APRIL BLANKET FOR PARTS
SYSTEM	UNIFIED ROAD	STRAFECO, INC.	181964	06-APR-99	01.0200.0210.004900	44.64 APRIL BLANKET FOR PARTS

[illegible][illegible]

FUND REQUIREMENTS

Through Disbursement Date: 06/08/99

Agency	Fund	Account	Balance	Encumbrance	Available	Comments
UNIFIED ROAD	STRAFECO, INC.	182310	09-APR-99	01.0200.0210.004900	66.31	APRIL BLANKET FOR PARTS
SYSTEM	STRAFECO, INC.	182311	09-APR-99	01.0200.0210.004900	1.48	APRIL BLANKET FOR PARTS
UNIFIED ROAD	STRAFECO, INC.	182330	09-APR-99	01.0200.0210.004900	6.54	APRIL BLANKET FOR PARTS
SYSTEM	STRAFECO, INC.	182331	09-APR-99	01.0200.0210.004900	-66.31	APRIL BLANKET FOR PARTS
UNIFIED ROAD	STRAFECO, INC.	182332	09-APR-99	01.0200.0210.004900	41.71	APRIL BLANKET FOR PARTS
SYSTEM	STRAFECO, INC.	182347	09-APR-99	01.0200.0210.004900	266.68	APRIL BLANKET FOR PARTS
UNIFIED ROAD	STRAFECO, INC.	182357	09-APR-99	01.0200.0210.004900	27.92	APRIL BLANKET FOR PARTS
SYSTEM	STRAFECO, INC.	182405	09-APR-99	01.0200.0210.004900	7.51	PO 43787, CUTTING TIP, URS
UNIFIED ROAD	STRAFECO, INC.	182482	12-APR-99	01.0200.0210.004900	16.08	APRIL BLANKET FOR PARTS
SYSTEM	STRAFECO, INC.	182483	12-APR-99	01.0200.0210.004900	73.63	APRIL BLANKET FOR PARTS
UNIFIED ROAD	STRAFECO, INC.	182490	12-APR-99	01.0200.0210.004900	105.06	APRIL BLANKET FOR PARTS
SYSTEM	STRAFECO, INC.	182516	12-APR-99	01.0200.0210.004900	103.45	APRIL BLANKET FOR PARTS
UNIFIED ROAD	STRAFECO, INC.	182517	12-APR-99	01.0200.0210.004900	40.02	APRIL BLANKET FOR PARTS
SYSTEM	STRAFECO, INC.	182540	12-APR-99	01.0200.0210.004900	28.40	APRIL BLANKET FOR PARTS
UNIFIED ROAD	STRAFECO, INC.	182574	13-APR-99	01.0200.0210.004900	36.19	APRIL BLANKET FOR PARTS
SYSTEM	STRAFECO, INC.	182575	13-APR-99	01.0200.0210.004900	54.88	APRIL BLANKET FOR PARTS
UNIFIED ROAD	STRAFECO, INC.	182600	13-APR-99	01.0200.0210.004900	33.20	APRIL BLANKET FOR PARTS
SYSTEM	STRAFECO, INC.	182602	13-APR-99	01.0200.0210.004900	25.37	APRIL BLANKET FOR PARTS
UNIFIED ROAD	STRAFECO, INC.	182603	13-APR-99	01.0200.0210.004900	4.57	APRIL BLANKET FOR PARTS
SYSTEM	STRAFECO, INC.	182606	13-APR-99	01.0200.0210.004900	121.90	APRIL BLANKET FOR PARTS
UNIFIED ROAD	STRAFECO, INC.	182610	13-APR-99	01.0200.0210.004900	228.94	APRIL BLANKET FOR PARTS
SYSTEM	STRAFECO, INC.	182616	13-APR-99	01.0200.0210.004900	-121.90	APRIL BLANKET FOR PARTS
UNIFIED ROAD	STRAFECO, INC.	182699	14-APR-99	01.0200.0210.004900	2.06	APRIL BLANKET FOR PARTS
SYSTEM	STRAFECO, INC.	182702	14-APR-99	01.0200.0210.004900	113.34	APRIL BLANKET FOR PARTS



FUND REQUIREMENTS

Through Disbursement Date: 06/08/99

Agency	Fund	Account	Balance	Encumbrance	Available	Commitment
UNIFIED ROAD SYSTEM	STRAFCO, INC.	182715	14-APR-99	01.0200.0210.004900	151.90	APRIL BLANKET FOR PARTS
UNIFIED ROAD SYSTEM	STRAFCO, INC.	182743	14-APR-99	01.0200.0210.004900	27.75	APRIL BLANKET FOR PARTS
UNIFIED ROAD SYSTEM	STRAFCO, INC.	182754	14-APR-99	01.0200.0210.004900	109.25	APRIL BLANKET FOR PARTS
UNIFIED ROAD SYSTEM	STRAFCO, INC.	182772	14-APR-99	01.0200.0210.004900	0.93	APRIL BLANKET FOR PARTS
UNIFIED ROAD SYSTEM	STRAFCO, INC.	182779	14-APR-99	01.0200.0210.004900	19.37	APRIL BLANKET FOR PARTS
UNIFIED ROAD SYSTEM	STRAFCO, INC.	182811	15-APR-99	01.0200.0210.004900	12.73	APRIL BLANKET FOR PARTS
UNIFIED ROAD SYSTEM	STRAFCO, INC.	182814	15-APR-99	01.0200.0210.004900	30.30	APRIL BLANKET FOR PARTS
UNIFIED ROAD SYSTEM	STRAFCO, INC.	182818	15-APR-99	01.0200.0210.004900	68.22	APRIL BLANKET FOR PARTS
UNIFIED ROAD SYSTEM	STRAFCO, INC.	182823	15-APR-99	01.0200.0210.004900	6.80	APRIL BLANKET FOR PARTS
UNIFIED ROAD SYSTEM	STRAFCO, INC.	182830	15-APR-99	01.0200.0210.004900	-20.00	APRIL BLANKET FOR PARTS
UNIFIED ROAD SYSTEM	STRAFCO, INC.	182844	15-APR-99	01.0200.0210.004900	6.18	APRIL BLANKET FOR PARTS
UNIFIED ROAD SYSTEM	STRAFCO, INC.	182851	15-APR-99	01.0200.0210.004900	34.38	APRIL BLANKET FOR PARTS
UNIFIED ROAD SYSTEM	STRAFCO, INC.	182854	15-APR-99	01.0200.0210.004900	93.93	APRIL BLANKET FOR PARTS
UNIFIED ROAD SYSTEM	STRAFCO, INC.	182860	15-APR-99	01.0200.0210.004900	6.18	APRIL BLANKET FOR PARTS
UNIFIED ROAD SYSTEM	STRAFCO, INC.	182871	15-APR-99	01.0200.0210.004900	5.19	APRIL BLANKET FOR PARTS
UNIFIED ROAD SYSTEM	STRAFCO, INC.	182899	16-APR-99	01.0200.0210.004900	5.19	APRIL BLANKET FOR PARTS
UNIFIED ROAD SYSTEM	STRAFCO, INC.	182900	16-APR-99	01.0200.0210.004900	22.15	APRIL BLANKET FOR PARTS
UNIFIED ROAD SYSTEM	STRAFCO, INC.	182918	16-APR-99	01.0200.0210.004900	20.88	APRIL BLANKET FOR PARTS
UNIFIED ROAD SYSTEM	STRAFCO, INC.	182923	16-APR-99	01.0200.0210.004900	29.62	APRIL BLANKET FOR PARTS
UNIFIED ROAD SYSTEM	STRAFCO, INC.	182943	16-APR-99	01.0200.0210.004900	14.62	APRIL BLANKET FOR PARTS
UNIFIED ROAD SYSTEM	STRAFCO, INC.	182944	16-APR-99	01.0200.0210.004900	30.26	APRIL BLANKET FOR PARTS
UNIFIED ROAD SYSTEM	STRAFCO, INC.	182952	16-APR-99	01.0200.0210.004900	19.00	APRIL BLANKET FOR PARTS
UNIFIED ROAD SYSTEM	STRAFCO, INC.	182964	16-APR-99	01.0200.0210.004900	31.80	APRIL BLANKET FOR PARTS
UNIFIED ROAD SYSTEM	STRAFCO, INC.	182971	16-APR-99	01.0200.0210.004900	-18.00	APRIL BLANKET FOR PARTS

FUND REQUIREMENTS

Through Disbursement Date: 06/08/99

Agency	Fund	Account	Balance	Encumbrance	Available	Commitment	Balance	Encumbrance	Available	Commitment
UNIFIED ROAD SYSTEM	STRAFCO, INC.	182972	16-APR-99	01.0200.0210.004900	7.76	APRIL BLANKET FOR PARTS				
UNIFIED ROAD SYSTEM	STRAFCO, INC.	183071	19-APR-99	01.0200.0210.004900	3.09	APRIL BLANKET FOR PARTS				
UNIFIED ROAD SYSTEM	STRAFCO, INC.	183073	19-APR-99	01.0200.0210.004900	33.36	APRIL BLANKET FOR PARTS				
UNIFIED ROAD SYSTEM	STRAFCO, INC.	183078	19-APR-99	01.0200.0210.004900	36.57	APRIL BLANKET FOR PARTS				
UNIFIED ROAD SYSTEM	STRAFCO, INC.	183079	19-APR-99	01.0200.0210.004900	29.16	APRIL BLANKET FOR PARTS				
UNIFIED ROAD SYSTEM	STRAFCO, INC.	183081	19-APR-99	01.0200.0210.004900	84.72	APRIL BLANKET FOR PARTS				
UNIFIED ROAD SYSTEM	STRAFCO, INC.	183082	19-APR-99	01.0200.0210.004900	43.45	APRIL BLANKET FOR PARTS				
UNIFIED ROAD SYSTEM	STRAFCO, INC.	183083	19-APR-99	01.0200.0210.004900	20.33	APRIL BLANKET FOR PARTS				
UNIFIED ROAD SYSTEM	STRAFCO, INC.	183089	19-APR-99	01.0200.0210.004900	15.51	APRIL BLANKET FOR PARTS				
UNIFIED ROAD SYSTEM	STRAFCO, INC.	183096	19-APR-99	01.0200.0210.004900	14.40	APRIL BLANKET FOR PARTS				
UNIFIED ROAD SYSTEM	STRAFCO, INC.	183103	19-APR-99	01.0200.0210.004900	26.37	APRIL BLANKET FOR PARTS				
UNIFIED ROAD SYSTEM	STRAFCO, INC.	183119	19-APR-99	01.0200.0210.004900	71.57	APRIL BLANKET FOR PARTS				
UNIFIED ROAD SYSTEM	STRAFCO, INC.	183147	19-APR-99	01.0200.0210.004900	37.22	APRIL BLANKET FOR PARTS				
UNIFIED ROAD SYSTEM	STRAFCO, INC.	183152	19-APR-99	01.0200.0210.004900	39.76	APRIL BLANKET FOR PARTS				
UNIFIED ROAD SYSTEM	STRAFCO, INC.	183179	19-APR-99	01.0200.0210.004900	14.16	APRIL BLANKET FOR PARTS				
UNIFIED ROAD SYSTEM	STRAFCO, INC.	183214	20-APR-99	01.0200.0210.004900	134.62	APRIL BLANKET FOR PARTS				
UNIFIED ROAD SYSTEM	STRAFCO, INC.	183217	20-APR-99	01.0200.0210.004900	8.86	APRIL BLANKET FOR PARTS				
UNIFIED ROAD SYSTEM	STRAFCO, INC.	183239	20-APR-99	01.0200.0210.004900	85.87	APRIL BLANKET FOR PARTS				
UNIFIED ROAD SYSTEM	STRAFCO, INC.	183243	20-APR-99	01.0200.0210.004900	30.78	APRIL BLANKET FOR PARTS				
UNIFIED ROAD SYSTEM	STRAFCO, INC.	183277	20-APR-99	01.0200.0210.004900	27.90	APRIL BLANKET FOR PARTS				
UNIFIED ROAD SYSTEM	STRAFCO, INC.	183332	21-APR-99	01.0200.0210.004900	139.69	APRIL BLANKET FOR PARTS				
UNIFIED ROAD SYSTEM	STRAFCO, INC.	183333	21-APR-99	01.0200.0210.004900	111.88	APRIL BLANKET FOR PARTS				
UNIFIED ROAD SYSTEM	STRAFCO, INC.	183334	21-APR-99	01.0200.0210.004900	13.30	APRIL BLANKET FOR PARTS				
UNIFIED ROAD SYSTEM	STRAFCO, INC.	183345	21-APR-99	01.0200.0210.004900	50.08	APRIL BLANKET FOR PARTS				

FUND REQUIREMENTS  
Through Disbursement Date: 06/08/99

UNIFIED ROAD SYSTEM	STRAFCO, INC.	183348	21-APR-99	01.0200.0210.004900	30.18 APRIL BLANKET FOR PARTS
UNIFIED ROAD SYSTEM	STRAFCO, INC.	183356	21-APR-99	01.0200.0210.004900	86.90 APRIL BLANKET FOR PARTS
UNIFIED ROAD SYSTEM	STRAFCO, INC.	183408	21-APR-99	01.0200.0210.004900	1.66 APRIL BLANKET FOR PARTS
UNIFIED ROAD SYSTEM	STRAFCO, INC.	183419	21-APR-99	01.0200.0210.004900	5.50 APRIL BLANKET FOR PARTS
UNIFIED ROAD SYSTEM	STRAFCO, INC.	183427	21-APR-99	01.0200.0210.004900	4.58 APRIL BLANKET FOR PARTS
UNIFIED ROAD SYSTEM	STRAFCO, INC.	183450	22-APR-99	01.0200.0210.004900	35.37 APRIL BLANKET FOR PARTS
UNIFIED ROAD SYSTEM	STRAFCO, INC.	183452	22-APR-99	01.0200.0210.004900	7.62 APRIL BLANKET FOR PARTS
UNIFIED ROAD SYSTEM	STRAFCO, INC.	183469	22-APR-99	01.0200.0210.004900	38.25 APRIL BLANKET FOR PARTS
UNIFIED ROAD SYSTEM	STRAFCO, INC.	183471	22-APR-99	01.0200.0210.004900	9.05 APRIL BLANKET FOR PARTS
UNIFIED ROAD SYSTEM	STRAFCO, INC.	183481	22-APR-99	01.0200.0210.004900	18.36 APRIL BLANKET FOR PARTS
UNIFIED ROAD SYSTEM	STRAFCO, INC.	183555	23-APR-99	01.0200.0210.004900	63.12 APRIL BLANKET FOR PARTS
UNIFIED ROAD SYSTEM	STRAFCO, INC.	183560	23-APR-99	01.0200.0210.004900	20.27 APRIL BLANKET FOR PARTS
UNIFIED ROAD SYSTEM	STRAFCO, INC.	183561	23-APR-99	01.0200.0210.004900	2.38 APRIL BLANKET FOR PARTS
UNIFIED ROAD SYSTEM	STRAFCO, INC.	183563	23-APR-99	01.0200.0210.004900	52.80 APRIL BLANKET FOR PARTS
UNIFIED ROAD SYSTEM	STRAFCO, INC.	183572	23-APR-99	01.0200.0210.004900	3.42 APRIL BLANKET FOR PARTS
UNIFIED ROAD SYSTEM	STRAFCO, INC.	183573	23-APR-99	01.0200.0210.004900	7.64 APRIL BLANKET FOR PARTS
UNIFIED ROAD SYSTEM	STRAFCO, INC.	183577	23-APR-99	01.0200.0210.004900	28.34 APRIL BLANKET FOR PARTS
UNIFIED ROAD SYSTEM	STRAFCO, INC.	183608	23-APR-99	01.0200.0210.004900	1.28 APRIL BLANKET FOR PARTS
UNIFIED ROAD SYSTEM	STRAFCO, INC.	183661	23-APR-99	01.0200.0210.004900	9.12 APRIL BLANKET FOR PARTS
UNIFIED ROAD SYSTEM	CLOSNER EQUIPMENT CO INC	002894	23-APR-99	01.0200.0210.004900	76.77 SEAL REAR SPREADROLL, 14 FOOT UNIT 1200, 1988 ROSCO SPR-H CHIP SPREADER.
UNIFIED ROAD SYSTEM	STRAFCO, INC.	183762	26-APR-99	01.0200.0210.004900	3.42 APRIL BLANKET FOR PARTS
UNIFIED ROAD SYSTEM	STRAFCO, INC.	183764	26-APR-99	01.0200.0210.004900	-3.42 APRIL BLANKET FOR PARTS
UNIFIED ROAD SYSTEM	STRAFCO, INC.	183773	26-APR-99	01.0200.0210.004900	364.05 APRIL BLANKET FOR PARTS

FUND REQUIREMENTS

Through Disbursement Date: 06/08/99

SYSTEM	PROJECT	DESCRIPTION	AMOUNT	DATE	STATUS	REMARKS
UNIFIED ROAD SYSTEM	STRAFCO, INC.	183776	26-APR-99	01.0200.0210.004900	117.12	APRIL BLANKET FOR PARTS
UNIFIED ROAD SYSTEM	STRAFCO, INC.	183792	26-APR-99	01.0200.0210.004900	21.27	APRIL BLANKET FOR PARTS
UNIFIED ROAD SYSTEM	STRAFCO, INC.	183794	26-APR-99	01.0200.0210.004900	32.08	APRIL BLANKET FOR PARTS
UNIFIED ROAD SYSTEM	STRAFCO, INC.	183795	26-APR-99	01.0200.0210.004900	47.74	APRIL BLANKET FOR PARTS
UNIFIED ROAD SYSTEM	STRAFCO, INC.	183797	26-APR-99	01.0200.0210.004900	28.73	APRIL BLANKET FOR PARTS
UNIFIED ROAD SYSTEM	STRAFCO, INC.	183801	26-APR-99	01.0200.0210.004900	-20.00	APRIL BLANKET FOR PARTS
UNIFIED ROAD SYSTEM	RAMEY CHRYSLER	5551CM	28-APR-99	01.0200.0210.004900	-43.60	PO 44183, FAN NONE, URS
UNIFIED ROAD SYSTEM	PEDERNALES ELECTRIC COOPERATIVE, INC.	APR/50547	30-APR-99	01.0200.0210.004430	50.98	ACC 0088-5616-00, URS
UNIFIED ROAD SYSTEM	CLOSNER EQUIPMENT CO INC	003011	30-APR-99	01.0200.0210.004900	200.00	APRIL BLANKET P.O. FOR PARTS
UNIFIED ROAD SYSTEM	CLOSNER EQUIPMENT CO INC	003011	30-APR-99	01.0200.0210.004900	41.60	PO 43749, GASKET, NOZZLE, URS
UNIFIED ROAD SYSTEM	HIGHWAY SAFETY SERVICE CO INC	04-3982	30-APR-99	01.0200.0210.003542	774.80	PO43868, LATEX STRIPING, URS
UNIFIED ROAD SYSTEM	TEX-CON OIL	72892	04-MAY-99	01.0200.0210.004900	167.16	15W40 Oil
UNIFIED ROAD SYSTEM	TEX-CON OIL	72892	04-MAY-99	01.0200.0210.004900	73.94	PO 44623, OIL, URS
UNIFIED ROAD SYSTEM	INTERSTATE BATTERY SYSTEM	505034	06-MAY-99	01.0200.0210.004900	54.95	BATTERY
UNIFIED ROAD SYSTEM	INTERSTATE BATTERY SYSTEM	505040	06-MAY-99	01.0200.0210.004900	283.80	BATTERY
UNIFIED ROAD SYSTEM	AUSTIN DRIVE TRAIN, INC.	139436	06-MAY-99	01.0200.0210.004900	1,717.40	TRANSMISSION REPAIR
UNIFIED ROAD SYSTEM	HOLT COMPANY OF TEXAS INC	PI010068567	07-MAY-99	01.0200.0210.004900	323.68	MAY BLANKET ORDER FOR PARTS
UNIFIED ROAD SYSTEM	HOLT COMPANY OF TEXAS INC	PI010068568	07-MAY-99	01.0200.0210.004900	29.64	MAY BLANKET ORDER FOR PARTS
UNIFIED ROAD SYSTEM	BERRY HARDWARE CO	2148556	07-MAY-99	01.0200.0210.004900	20.98	NEW WATER TRUCK # 811 - PARTS TO RIG OUT ESTIMATE ****
UNIFIED ROAD SYSTEM	BERRY HARDWARE CO	2148556	07-MAY-99	01.0200.0210.004900	0.00	PO 43773, BLK CAP ,HVV DUTY WRENCH, URS
UNIFIED ROAD SYSTEM	BERRY HARDWARE CO	2148523	07-MAY-99	01.0200.0210.004900	11.37	PO 43773, BLK NIPPLE, BLK CAP, URS
UNIFIED ROAD SYSTEM	QUAKER STATE CORP.	6623585	07-MAY-99	01.0200.0210.004900	134.46	PO 44183, ATG READY FILL, URS
UNIFIED ROAD SYSTEM	PIONEER CONCRETE OF TEXAS, INC.	650994	10-MAY-99	01.0200.0210.003551	997.81	GRADE 3 SEAL COATING FOR CR 387 1ST COURSE

**Through Disbursement Date: 06/08/99**

SYSTEM	DESCRIPTION	DATE	QTY	UNIT PRICE	TOTAL
UNIFIED ROAD SYSTEM	HOLT COMPANY OF TEXAS INC	10-MAY-99	01.0200.0210.004900	151.16 MAY BLANKET ORDER FOR PARTS	
UNIFIED ROAD SYSTEM	TEXAS FUEL & ASPHALT CO., INC.	10-MAY-99	01.0200.0210.003550	2,951.52 PO 43451, ASPHALT, URS	
UNIFIED ROAD SYSTEM	PIONEER CONCRETE OF TEXAS, INC.	10-MAY-99	01.0200.0210.003551	169.82 PO 43926, CONCRETE, URS	
UNIFIED ROAD SYSTEM	CONLEY LOTT NICHOLS MACHINERY COMPANY	10-MAY-99	01.0200.0210.004900	923.40 STROBE LIGHTS	
UNIFIED ROAD SYSTEM	PIONEER CONCRETE OF TEXAS, INC.	11-MAY-99	01.0200.0210.003551	1,962.82 PO 43926, ROAD BASE, URS	
UNIFIED ROAD SYSTEM	BOUND TREE CORPORATION	11-MAY-99	01.0200.0210.003102	46.25 PO 44354, ACCESSORY POUCH, URS	
UNIFIED ROAD SYSTEM	CLOSNOR	12-MAY-99	01.0200.0210.004900	104.14 FREIGHT	
UNIFIED ROAD SYSTEM	EQUIPMENT CO INC CAPITOL BEARING SERVICE OF AUSTIN INC.	12-MAY-99	01.0200.0210.004900	26.76 MAY BLANKET ORDER FOR PARTS	
UNIFIED ROAD SYSTEM	CAPITOL BEARING SERVICE OF AUSTIN INC.	12-MAY-99	01.0200.0210.004900	-12.31 MAY BLANKET ORDER FOR PARTS	
UNIFIED ROAD SYSTEM	BERRY HARDWARE CO	12-MAY-99	01.0200.0210.004900	2.19 PO 43773, HEX BUSHINGS, URS	
UNIFIED ROAD SYSTEM	TRIPLE S PETROLEUM	13-MAY-99	01.0200.0210.003301	1,834.33 MAY 1999 BLANKET PURCHASE ORDER FOR FUEL/OIL	
UNIFIED ROAD SYSTEM	RDO EQUIPMENT	13-MAY-99	01.0200.0210.004900	200.00 MAY BLANKET ORDER FOR PARTS	
UNIFIED ROAD SYSTEM	LAWSON PRODUCTS, INC.	13-MAY-99	01.0200.0210.004900	79.50 MAY BLANKET ORDER FOR PARTS	
UNIFIED ROAD SYSTEM	BERRY HARDWARE CO	13-MAY-99	01.0200.0210.004900	81.56 NUTS & BOLTS	
UNIFIED ROAD SYSTEM	RDO EQUIPMENT	13-MAY-99	01.0200.0210.004900	5.79 PO 44303, POWER SUPPLY CORD, URS	
UNIFIED ROAD SYSTEM	TEX-CON OIL	14-MAY-99	01.0200.0210.004900	8.03 PO 44313, FILTERS, GASKET, URS	
UNIFIED ROAD SYSTEM	TEX-CON OIL	14-MAY-99	01.0200.0210.004900	23.28 10W30 OIL -- 2 CASES OF QUARTS	
UNIFIED ROAD SYSTEM	COOPER EQUIPMENT CO	14-MAY-99	01.0200.0210.004900	146.85 10W30 OIL -- 1 DRUM	
UNIFIED ROAD SYSTEM	TEX-CON OIL	14-MAY-99	01.0200.0210.004900	2.89 FREIGHT	
UNIFIED ROAD SYSTEM	LONGHORN INTERNATIONAL EQUIPMENT, INC.	14-MAY-99	01.0200.0210.004900	221.76 HP50 -- 50W TRANSMISSION OIL	
UNIFIED ROAD SYSTEM	LONGHORN INTERNATIONAL EQUIPMENT, INC.	14-MAY-99	01.0200.0210.004900	82.98 MAY BLANKET ORDER FOR PARTS	

FUND REQUIREMENTS

Through Disbursement Date: 06/08/99

UNIFIED ROAD SYSTEM	RDO EQUIPMENT	711933	14-MAY-99	01.0200.0210.004900	-80.83 MAY BLANKET ORDER FOR PARTS
UNIFIED ROAD SYSTEM	COOPER EQUIPMENT	18580	14-MAY-99	01.0200.0210.004900	37.88 OIL SENDER
UNIFIED ROAD SYSTEM	TEX-CON OIL	73719	14-MAY-99	01.0200.0210.004900	-32.00 PO 44520, OIL, URS
UNIFIED ROAD SYSTEM	LIBERTY HILL W.S.C.	MAY/514300	15-MAY-99	01.0200.0210.004430	16.08 ACC 34, URS
UNIFIED ROAD SYSTEM	LUCENT TECHNOLOGIES	2701789940	16-MAY-99	01.0200.0210.004500	11.63 ACC 0100549121, PCT# 3
UNIFIED ROAD SYSTEM	GEORGETOWN TRANSPORTATION, INC.	23216	17-MAY-99	01.0200.0210.003551	3,066.56 HAULING BASE MATERIAL TO CR 245
UNIFIED ROAD SYSTEM	GEORGETOWN TRANSPORTATION, INC.	26217	17-MAY-99	01.0200.0210.003551	2,984.20 HAULING BASE MATERIAL TO CR 245
UNIFIED ROAD SYSTEM	LONGHORN INTERNATIONAL EQUIPMENT, INC.	447253	17-MAY-99	01.0200.0210.004900	49.87 MAY BLANKET ORDER FOR PARTS
UNIFIED ROAD SYSTEM	WALKER TIRE COMPANY	LT-27839	17-MAY-99	01.0200.0210.004900	81.04 MAY BLANKET ORDER FOR TIRES
UNIFIED ROAD SYSTEM	GEORGETOWN TRANSPORTATION, INC.	26217	17-MAY-99	01.0200.0210.003551	0.02 PO 44077, ROAD BASE, URS
UNIFIED ROAD SYSTEM	KOCH MATERIALS COMPANY	334635	17-MAY-99	01.0200.0210.003550	118.47 PO 44322, DUST CONTROL, GRANGER YARD, URS
UNIFIED ROAD SYSTEM	KOCH MATERIALS COMPANY	334635	17-MAY-99	01.0200.0210.003550	50.00 PUMP CHARGE
UNIFIED ROAD SYSTEM	KOCH MATERIALS COMPANY	334635	17-MAY-99	01.0200.0210.003550	2,950.00 SS-1 FOR STOCK AT GRANGER YARD TO BE USED FOR DUST CONTROL
UNIFIED ROAD SYSTEM	SUPERIOR FLEET SERVICE	86219	18-MAY-99	01.0200.0210.004900	633.04 ALTERNATOR
UNIFIED ROAD SYSTEM	VULCAN MATERIALS CO	573554	18-MAY-99	01.0200.0210.003550	6,616.00 COLD MIX TYPE D FOR STOCK AT FLORENCE YARD
UNIFIED ROAD SYSTEM	SUPERIOR FLEET SERVICE	86219	18-MAY-99	01.0200.0210.004900	8.50 FREIGHT
UNIFIED ROAD SYSTEM	TRIPLE S PETROLEUM	67453	18-MAY-99	01.0200.0210.003301	5,809.02 MAY 1999 BLANKET PURCHASE ORDER FOR FUEL/OIL
UNIFIED ROAD SYSTEM	VULCAN MATERIALS CO	573554	18-MAY-99	01.0200.0210.003550	14.66 PO 44324, ROAD BASE, URS
UNIFIED ROAD SYSTEM	SUPERIOR FLEET SERVICE	86219	18-MAY-99	01.0200.0210.004900	39.78 PULLEY
UNIFIED ROAD SYSTEM	G T DISTRIBUTORS, INC.	INV0003630	18-MAY-99	01.0200.0210.004900	257.70 WIG WAG BOX
UNIFIED ROAD SYSTEM	TEXAS ALTERNATOR STARTER	107044	19-MAY-99	01.0200.0210.004900	145.00 ALTERNATOR, REMAN. UNIT 4713.97 CROWN VIC.



FUND REQUIREMENTS

Through Disbursement Date: 06/08/99

SYSTEM	UNIFIED ROAD	GUSTAVO MARTINEZ	184804	20-MAY-99	01.0200.0210.004900	-11.50 PO 44616, WELDING REPAIR, URS
SYSTEM	UNIFIED ROAD	FOX AUTO PARTS, INC.	D5293	20-MAY-99	01.0200.0210.004900	-1.69 PO 44618, AUTOMOTIVE MICRO-V, URS
SYSTEM	UNIFIED ROAD	ARNOLD OIL COMPANY	50-49546	20-MAY-99	01.0200.0210.004900	32.66 UTF 5 GALLON BUCKETS
SYSTEM	UNIFIED ROAD	GUSTAVO MARTINEZ	184804	20-MAY-99	01.0200.0210.004900	100.00 WELDING REPAIR UNIT #2301 77 CAT 14G
SYSTEM	UNIFIED ROAD	TAYLOR IRON-MACHINE WORKS, INC.	J855	21-MAY-99	01.0200.0210.004900	25.00 1/4 X 3 FLAT IRON UNIT 2911.1991 RHINO FLEX
SYSTEM	UNIFIED ROAD	TEX-CON OIL	74384	21-MAY-99	01.0200.0210.004900	MAGNUM FM15M SHREDDER. 146.85 10W30 BARREL
SYSTEM	UNIFIED ROAD	TEX-CON OIL	74384	21-MAY-99	01.0200.0210.004900	151.25 15W40 DRUM
SYSTEM	UNIFIED ROAD	TEX-CON OIL	74384	21-MAY-99	01.0200.0210.004900	55.72 15W40 GALLONS (CASES)
SYSTEM	UNIFIED ROAD	TEX-CON OIL	74384	21-MAY-99	01.0200.0210.004900	28.40 15W40 QUARTS (CASES)
SYSTEM	UNIFIED ROAD	TEX-CON OIL	74384	21-MAY-99	01.0200.0210.004900	18.77 ACC 552-4688-99-0, URS
SYSTEM	UNIFIED ROAD	LONE STAR GAS CO	MAY/872.6	21-MAY-99	01.0200.0210.004430	41.36 AW68 5 GALLON BUCKET
SYSTEM	UNIFIED ROAD	TEX-CON OIL	74384	21-MAY-99	01.0200.0210.004900	216.70 AW68 DRUMS
SYSTEM	UNIFIED ROAD	TEX-CON OIL	74384	21-MAY-99	01.0200.0210.004900	63.26 HP50 5 GALLON BUCKET
SYSTEM	UNIFIED ROAD	TEX-CON OIL	74384	21-MAY-99	01.0200.0210.004900	172.22 HYDRAULIC FILTER UNIT #2402-89 CASE
SYSTEM	UNIFIED ROAD	TEXANA MACHINERY CORPORATION	CA34970	21-MAY-99	01.0200.0210.004900	18.40 LUGNUTS
SYSTEM	UNIFIED ROAD	RAMLEY CHRYSLER	5857	21-MAY-99	01.0200.0210.004900	33.34 MAY BLANKET ORDER FOR PARTS
SYSTEM	UNIFIED ROAD	FREIGHTLINER OF AUSTIN	409605	21-MAY-99	01.0200.0210.004900	195.29 PO 44300, DRIVE LINE, U-JOINT, WELD YOKE, URS
SYSTEM	UNIFIED ROAD	AUSTIN DRIVE TRAIN, INC.	139794	21-MAY-99	01.0200.0210.004900	132.19 PO 44300, IDLER GEAR, GASKET, SET SCREW, URS
SYSTEM	UNIFIED ROAD	AUSTIN DRIVE TRAIN, INC.	139792	21-MAY-99	01.0200.0210.004900	9.97 PO 44316, SWITCH, URS
SYSTEM	UNIFIED ROAD	TEXANA MACHINERY CORPORATION	CA34973	21-MAY-99	01.0200.0210.004900	-21.98 PO 44615, OIL, URS
SYSTEM	UNIFIED ROAD	TEX-CON OIL	74384	21-MAY-99	01.0200.0210.004900	-17.06 PO 44624, FILTER, URS
SYSTEM	UNIFIED ROAD	TEXANA MACHINERY CORPORATION	CA34970	21-MAY-99	01.0200.0210.004900	4.36 STUDS UNIT #0657-97
SYSTEM	UNIFIED ROAD	RAMLEY CHRYSLER	5857	21-MAY-99	01.0200.0210.004900	DODGE RAM 1500
SYSTEM	UNIFIED ROAD	INTERSTATE BATTERY SYSTEM	505852	24-MAY-99	01.0200.0210.004900	75.95 31 PPHD BATTERY



[illegible]

Agency	Project	Start Date	End Date	Amount	Account	Comments
UNIFIED ROAD SYSTEM	LEE GARRETT	05/24/99	24-MAY-99	01.0200.0210.003100	27.20	MAY 21/99, EXP REIMB, URS
UNIFIED ROAD SYSTEM	INTERSTATE	505852	24-MAY-99	01.0200.0210.004900	212.85	MTF65 BATTERY
UNIFIED ROAD SYSTEM	BATTERY SYSTEM	50-50253	24-MAY-99	01.0200.0210.004900	32.66	PO 44614, TRACTOR HYD, URS
UNIFIED ROAD SYSTEM	ARNOLD OIL COMPANY	MAY/42402	25-MAY-99	01.0200.0210.004430	110.42	ACC 281-1891-99-9, URS
UNIFIED ROAD SYSTEM	TUELECTRIC	BR64629	25-MAY-99	01.0200.0210.004510	901.40	PO 44181, ACC 60000000394, URS
UNIFIED ROAD SYSTEM	GTE SOUTHWEST	MAY/84400	26-MAY-99	01.0200.0210.004430	33.17	ACC 50008071, URS
UNIFIED ROAD SYSTEM	CHISHOLM TRAIL WATER SUPPLY CORP.	MAY/1945	31-MAY-99	01.0200.0210.004430	28.28	ACC 22-0160-01, URS
UNIFIED ROAD SYSTEM	CITY OF TAYLOR	JUN/3541500	01-JUN-99	01.0200.0210.004430	66.49	ACC 01-0628-1000, URS
UNIFIED ROAD SYSTEM	CITY OF GRANGER	5564	01-JUN-99	01.0200.0210.004900	125.60	PO 44183, AB MODULE RA, URS
UNIFIED ROAD SYSTEM	RAMEY CHRYSLER				53.330.18	
Total Dept.						
0211	COMMISSIONER PCT #1	09E0114510216	MAY-99	01.0200.0211.004999	17.50	ACC 0114510217, PCT# 1
0214	COMMISSIONER PCT #4	05/28/99	28-MAY-99	01.0200.0214.004232	50.00	G.C.AA AWARD LUNCHEON & CEREMONY JULY 2, 1999
Total Fund					53.397.68	

FUND REQUIREMENTS

Through Disbursement Date: 06/08/99

0385	0385	RCDS MGMT & PRSRV (COUNTY RECORDS MGMT INC CLERK)	0012838	04-MAY-99	01.0385.0385.004550	237.58 ACC 94-014, MAY 1-31/99, STORAGE, C/CLERK
		RCDS MGMT & PRSRV (COUNTY STATISTICS CLERK)	05/06/99	06-MAY-99	01.0385.0385.004320	269.01 ACC C5000069, BUD# 5D530, FUND 153, CO/CLERK
		RCDS MGMT & PRSRV (COUNTY GROUP, INC. CLERK)	20710	10-MAY-99	01.0385.0385.004544	150.00 ABLE TERM LICENSE
Total Dept.						656.59
Total Fund						656.59

FUND REQUIREMENTS

Through Disbursement Date: 06/08/99

0406	0696	COUNTY ATTY HOT CHECK	WAL-MART STORES, INC.	7458039	18-MAY-99	01.0406.0696.004999	38.64 VIDEO TAPE, CALCULATOR, C/ATTY
		COUNTY ATTY HOT CHECK	RANDALL C. NICHOLS	05/25/99	25-MAY-99	01.0406.0696.004999	25.00 MAY 25/99, EXP REIMB, HOT CHECKS
Total Dept.							63.64
Total Fund							63.64

FUND REQUIREMENTS

Through Disbursement Date: 06/08/99

0410	0410	SHERIFF'S DRUG RV OUTLET MALL		032584	13-MAY-99	01.0410.0410.003104	150.00 AIR CONDITIONER COVER FOR K-9 TRAILER (REPLACEMENT)
		SHERIFF'S DRUG RV OUTLET MALL		032584	13-MAY-99	01.0410.0410.003104	-0.05 PO 43893, COLEMAN SCHROUD WHT, SHF
Total Dept.							149.95
Total Fund							149.95

FUND REQUIREMENTS

Through Disbursement Date: 06/08/99

0500	0500	BARTLETT STATE JAIL	AT&T WIRELESS SERVICE	MAY 99:APR 06-MAY-99	01.0500.0500.004209	166.09 MAY 99, ACC 60977196, APPROB
------	------	------------------------	--------------------------	----------------------	---------------------	----------------------------------------

FUND REQUIREMENTS

Through Disbursement Date: 06/08/99

0885	0885	WILLIAMSON COUNTY SELF FUNDING INS.	WILLIAMSON CO & CITIES HEALTH DISTRICT	APR 99	20-MAY-99	01.0885.0885.004996	555.80 REIMBURSEMENT OF APRIL 99 WELLNESS PROGRAM, BENEFITS
0886	0886	WILLIAMSON COUNTY BENEFITS PGM. WILLIAMSON COUNTY BENEFITS PGM. WILLIAMSON COUNTY BENEFITS PGM. WILLIAMSON COUNTY BENEFITS PGM.	DELL COMPUTER CORP. DELL COMPUTER CORP. B T OFFICE PRODUCTS INTERNATIONAL, INC. FEDERAL EXPRESS CORP LISA ZIRKLE	235457553	05-MAY-99	01.0885.0886.005750	1,698.00 DELL DIMENSION V 350 PENTIUM II PC PER QUOTE #26863263 35.00 FREIGHT
				43445990	15-MAY-99	01.0885.0886.003100	39.20 PINK COPY PAPER (PRICE LISTED IS PER PHONE QUOTE)
				4-826-36098	17-MAY-99	01.0885.0886.004212	11.50 ACC 1913-2314-9, SHIPPING, BENEFITS
				05/19/99	19-MAY-99	01.0885.0886.004231	76.00 APR 30-MAY 18/99, EXP REIMB, BENEFITS
Total Fund		Total Dept.					1,859.70
							2,415.50

FUND REQUIREMENTS

Through Disbursement Date: 06/08/99

0911	0911	0911	0911	0911	0911	0911	0911	0911	0911
0911	0911	LOCAL LAW ENFORCEMENT GRANT	AUDIO INTELLIGENCE DEVICES, INC.	29-APR-99	01.0911.0911.005751	29.00	DEMIST SHIELD (1 PAIR)		
		LOCAL LAW ENFORCEMENT GRANT	AUDIO INTELLIGENCE DEVICES, INC.	29-APR-99	01.0911.0911.005751	120.00	FLIP-UP HELMET MOUNT *PER BID #99WC108		
		LOCAL LAW ENFORCEMENT GRANT	AUDIO INTELLIGENCE DEVICES, INC.	29-APR-99	01.0911.0911.005751	19.00	SACRIFICIAL FILTER		
		LOCAL LAW ENFORCEMENT GRANT	AUDIO INTELLIGENCE DEVICES, INC.	29-APR-99	01.0911.0911.005751	3.550.00	WESTINGHOUSE NIGHT VISION GOGGLES		
Total Fund						3,718.00			
Total Dept.						3,718.00			

FUND REQUIREMENTS

Through Disbursement Date: 06/08/99

0914	0914	0914	0914	0914	0914	0914	0914	0914	0914
0914	0914	VICTIMS ASSISTANCE 98-99	GTE WIRELESS	MAY 99:948- 28-MAY-99	01.0914.0914.003000	67.08	MAY 99, 948-5094, VICT/ASST		
		VICTIMS ASSISTANCE 98-99	AIRTOUCH PAGING	H4208132ZF 01-JUN-99	01.0914.0914.003000	81.29	ACC H4-208132, JUNE 1-30/99, VICT/ASST		
Total Fund						148.37			
Total Dept.						148.37			

FUND REQUIREMENTS

45

Through Disbursement Date: 06/08/99

0935	0935	STATE AID 98-99	FEDERAL EXPRESS CORP	4-821-98851	06-MAY-99	01.0935.0935.004212	23.55 ACC 1517-7052-5, J/SERV
		STATE AID 98-99	EVELYN MCDOWELL	05/14/99	14-MAY-99	01.0935.0935.004232	56.04 MAY 14/99, EXP REIMB, J/SERV
		STATE AID 98-99	LUCIA B. OHNEMUS	05/21/99	21-MAY-99	01.0935.0935.004232	5.13 APR 1-30/99, EXP REIMB, J/SERV
		STATE AID 98-99	CHARLES M. SKAGGS	05/21/99	21-MAY-99	01.0935.0935.004232	8.61 MAR 30-MAY 12/99, EXP REIMB, J/SERV
		STATE AID 98-99	STEVEN HEHMAN	05/21/99	21-MAY-99	01.0935.0935.004232	20.94 MAY 3-5/99, EXP REIMB, J/SERV
	Total Dept.						114.27
	Total Fund						114.27

## FUND REQUIREMENTS

**Through Disbursement Date: 06/08/99**

[illegible]

## 47

VOL 0104 PAGE 500

FUND REQUIREMENTS

Through Disbursement Date: 06/08/99

--	--	--	--	--	--	--	--	--	--	--	--	--	--	--	--	--	--	--	--	--	--	--	--	--	--	--	--	--	--	--	--	--	--	--	--	--	--	--	--	--	--	--	--	--	--	--	--	--	--	--	--	--	--	--	--	--	--	--	--	--	--	--	--	--	--	--	--	--	--	--	--	--	--	--	--	--	--	--	--	--	--	--	--	--	--	--	--	--	--	--	--	--	--	--	--	--	--	--	--	--	--	--	--	--	--	--	--	--	--	--	--	--	--	--	--	--	--	--	--	--	--	--	--	--	--	--	--	--	--	--	--	--	--	--	--	--	--	--	--	--	--	--	--	--	--	--	--	--	--	--	--	--	--	--	--	--	--	--	--	--	--	--	--	--	--	--	--	--	--	--	--	--	--	--	--	--	--	--	--	--	--	--	--	--	--	--	--	--	--	--	--	--	--	--	--	--	--	--	--	--	--	--	--	--	--	--	--	--	--	--	--	--	--	--	--	--	--	--	--	--	--	--	--	--	--	--	--	--	--	--	--	--	--	--	--	--	--	--	--	--	--	--	--	--	--	--	--	--	--	--	--	--	--	--	--	--	--	--	--	--	--	--	--	--	--	--	--	--	--	--	--	--	--	--	--	--	--	--	--	--	--	--	--	--	--	--	--	--	--	--	--	--	--	--	--	--	--	--	--	--	--	--	--	--	--	--	--	--	--	--	--	--	--	--	--	--	--	--	--	--	--	--	--	--	--	--	--	--	--	--	--	--	--	--	--	--	--	--	--	--	--	--	--	--	--	--	--	--	--	--	--	--	--	--	--	--	--	--	--	--	--	--	--	--	--	--	--	--	--	--	--	--	--	--	--	--	--	--	--	--	--	--	--	--	--	--	--	--	--	--	--	--	--	--	--	--	--	--	--	--	--	--	--	--	--	--	--	--	--	--	--	--	--	--	--	--	--	--	--	--	--	--	--	--	--	--	--	--	--	--	--	--	--	--	--	--	--	--	--	--	--	--	--	--	--	--	--	--	--	--	--	--	--	--	--	--	--	--	--	--	--	--	--	--	--	--	--	--	--	--	--	--	--	--	--	--	--	--	--	--	--	--	--	--	--	--	--	--	--	--	--	--	--	--	--	--	--	--	--	--	--	--	--	--	--	--	--	--	--	--	--	--	--	--	--	--	--	--	--	--	--	--	--	--	--	--	--	--	--	--	--	--	--	--	--	--	--	--	--	--	--	--	--	--	--	--	--	--	--	--	--	--	--	--	--	--	--	--	--	--	--	--	--	--	--	--	--	--	--	--	--	--	--	--	--	--	--	--	--	--	--	--	--	--	--	--	--	--	--	--	--	--	--	--	--	--	--	--	--	--	--	--	--	--	--	--	--	--	--	--	--	--	--	--	--	--	--	--	--	--	--	--	--	--	--	--	--	--	--	--	--	--	--	--	--	--	--	--	--	--	--	--	--	--	--	--	--	--	--	--	--	--	--	--	--	--	--	--	--	--	--	--	--	--	--	--	--	--	--	--	--	--	--	--	--	--	--	--	--	--	--	--	--	--	--	--	--	--	--	--	--	--	--	--	--	--	--	--	--	--	--	--	--	--	--	--	--	--	--	--	--	--	--	--	--	--	--	--	--	--	--	--	--	--	--	--	--	--	--	--	--	--	--	--	--	--	--	--	--	--	--	--	--	--	--	--	--	--	--	--	--	--	--	--	--	--	--	--	--	--	--	--	--	--	--	--	--	--	--	--	--	--	--	--	--	--	--	--	--	--	--	--	--	--	--	--	--	--	--	--	--	--	--	--	--	--	--	--	--	--	--	--	--	--	--	--	--	--	--	--	--	--	--	--	--	--	--	--	--	--	--	--	--	--	--	--	--	--	--	--	--	--	--	--	--	--	--	--	--	--	--	--	--	--	--	--	--	--	--	--	--	--	--	--	--	--	--	--	--	--	--	--	--	--	--	--	--	--	--	--	--	--	--	--	--	--	--	--	--	--	--	--	--	--	--	--	--	--	--	--	--	--	--	--	--	--	--	--	--	--	--	--	--	--	--	--	--	--	--	--	--	--	--	--	--	--	--	--	--	--	--	--	--	--	--	--	--	--	--	--	--	--	--	--	--	--	--	--	--	--	--	--	--	--	--	--	--	--	--	--	--	--	--	--	--	--	--	--	--	--	--	--	--	--	--	--	--	--	--	--	--	--	--	--	--	--	--	--	--	--	--	--	--	--	--	--	--	--	--	--	--	--	--	--	--	--	--	--	--	--	--	--	--	--	--	--	--	--	--	--	--	--	--	--	--	--	--	--	--	--	--	--	--	--	--	--	--	--	--	--	--	--	--	--	--	--	--	--	--	--	--	--	--	--	--	--	--	--	--	--	--	--	--	--	--	--	--	--	--	--	--	--	--	--	--	--	--	--	--	--	--	--	--	--	--	--	--	--	--	--	--	--	--	--	--	--	--	--	--	--	--	--	--	--	--	--	--	--	--	--	--	--	--	--	--	--	--	--	--	--	--	--	--	--	--	--	--	--	--	--	--	--	--	--	--	--	--	--	--	--	--	--	--	--	--	--	--	--	--	--	--	--	--	--	--	--	--	--	--	--	--	--	--	--	--	--	--	--	--	--	--	--	--	--	--	--	--	--	--	--	--	--	--	--	--	--	--	--	--	--	--	--	--	--	--	--	--	--	--	--	--	--	--	--	--	--	--	--	--	--	--	--	--	--	--	--	--	--	--	--	--	--	--	--	--	--	--	--	--	--	--	--	--	--	--	--	--	--	--	--	--	--	--	--	--	--	--	--	--	--	--	--	--	--	--	--	--	--	--	--	--	--	--	--	--	--	--	--	--	--	--	--	--	--	--	--	--	--	--	--	--	--	--	--	--	--	--	--	--	--	--	--	--	--	--	--	--	--	--	--	--	--	--	--	--	--	--	--	--	--	--	--	--	--	--	--	--	--	--	--	--	--	--	--	--	--	--	--	--	--	--	--	--	--	--	--	--	--	--	--	--	--	--	--	--	--	--	--	--	--	--	--	--	--	--	--	--	--	--	--	--	--	--	--	--	--	--	--	--	--	--	--	--	--	--	--	--	--	--	--	--	--	--	--	--	--	--	--	--	--	--	--	--	--	--	--	--	--	--	--	--	--	--	--	--	--	--	--	--	--	--	--	--	--	--	--	--	--	--	--	--	--	--	--	--	--	--	--	--	--	--	--	--	--	--	--	--	--	--	--	--	--	--	--	--	--	--	--	--	--	--	--	--	--	--	--	--	--	--	--	--	--

approved 6-8-99  
John C. Doeffer



**AGENDA ITEM # 4**

**June 8, 1999**

Consider noting in minutes any off right-of-way work on any county road done by Road and Bridge Unified System.

Moved: Judge Doerfler

Seconded: Commissioner Hays

Motion: To note in minutes utility requests from;

**Chisholm Trail Special Utility District** to place a 3/4" waterline in a 4" casing within the right-of-way of Indian Springs Road about 2 miles from the intersection of FM 2338.

**City of Austin** for 8" wastewater pipe within the right-of-way of Pond Springs Road;

**Southwestern Bell Telephone Company** for buried service wire within right-of-way of County Road 422 and;

**TXU Electric** for installation of 100"+ of 1/0 cable 7.2 kv. at a depth of 3' boring under the roadway and along the north side of County Road 422.

Vote: Motion carried 4 - 0 with Commissioner Boatright absent from the dais.

< Clerk copy here >

**WILLIAMSON COUNTY URS**

Utility Requests - 06/08/99

**Precinct I**

- A. The City of Austin - W/WW Utility
  - 1. Pond Springs Road - Road cut

**Precinct II**

- A. Chisholm Trail S.U.D.
  - 1. Indian Springs(off of FH 2338) - Bore

**Precinct III**

**Precinct IV**

- A. TU Electric
  - 1. CR 422 - Bore
- B. SWBT
  - 1. CR 422 - Bore

*noted 6.8.99  
John C. Doerfler*

Bennett

NOTICE OF PROPOSED INSTALLATION

VOL 0104 PAGE 503

UTILITY LINE ON WILLIAMSON COUNTY RIGHT-OF-WAY  
BORE PERMIT

TO: Williamson County Unified Road System  
1900 Georgetown Inner Loop, Suite B  
Georgetown, Texas 78626

DATE: 5/27/99

Formal notice is hereby given that CHISHOLM TRAIL SPECIAL UTILITY DISTRICT

Company proposes to place a 3/4" waterline in a 4" casing

line within the right-of-way of Indian Springs Road (2 miles from FM 2338 intersection  
as follows: (give location, length, general design, etc.)

The District will install a 3/4" waterline in a 4" casing buried 40" deep in a bore of Indian Springs Road. The District's existing waterline is on the South side of the road and it is 6' from the pavement, buried 36" deep. The width of the pavement is 20'.

Contractor will be Bulls Eye Excavation.

The line will be constructed and maintained on the road right-of-way as directed by the Williamson County Unified Road System in accordance with governing laws.

Our firm further understands that the County considers proper traffic control measures as those complying with applicable portions of the Texas Manual of Traffic Control Devices required for adoption by the "Transportation Code" (V.C.T.A. CH.251)

The location and description of the proposed line and appurtenances is more fully shown by 2 copies of drawings attached to this notice.

Construction of this line is proposed to begin on or after the 31 day of May 19 99.

APPROVAL

This application is hereby approved subject to the following understandings and restrictions.

It is expressly understood that the said County Commissioners' Court does not imply hereby to grant any right, claim, title or easement in or upon this County Road; and it is further understood that in the future, should Williamson County, for any reason, need to work, improve, relocate, widen, increase, add to, decrease, or in any manner change the structure of this road or right-of-way, this line, if affected, will be moved at the direction of the Williamson County Engineer or County Commissioner. This installation work shall not damage any part of the roadway and adequate provisions shall be made to cause a minimum of inconvenience to traffic and adjacent property owners.

APPROVED BY WILLIAMSON COUNTY COMMISSIONERS' COURT

BY: Aug. Bryan  
COUNTY ROAD ADMINISTRATOR

DATE: 6/8/99

Firm: Chisholm Trail S.U.D.

Authorized Signature

Patricia B. Rodgers


Printed Name

Address: P O Box 249

Florence, Tx 76527

Phone: 254/793-3103

Fax: 254/793-3100

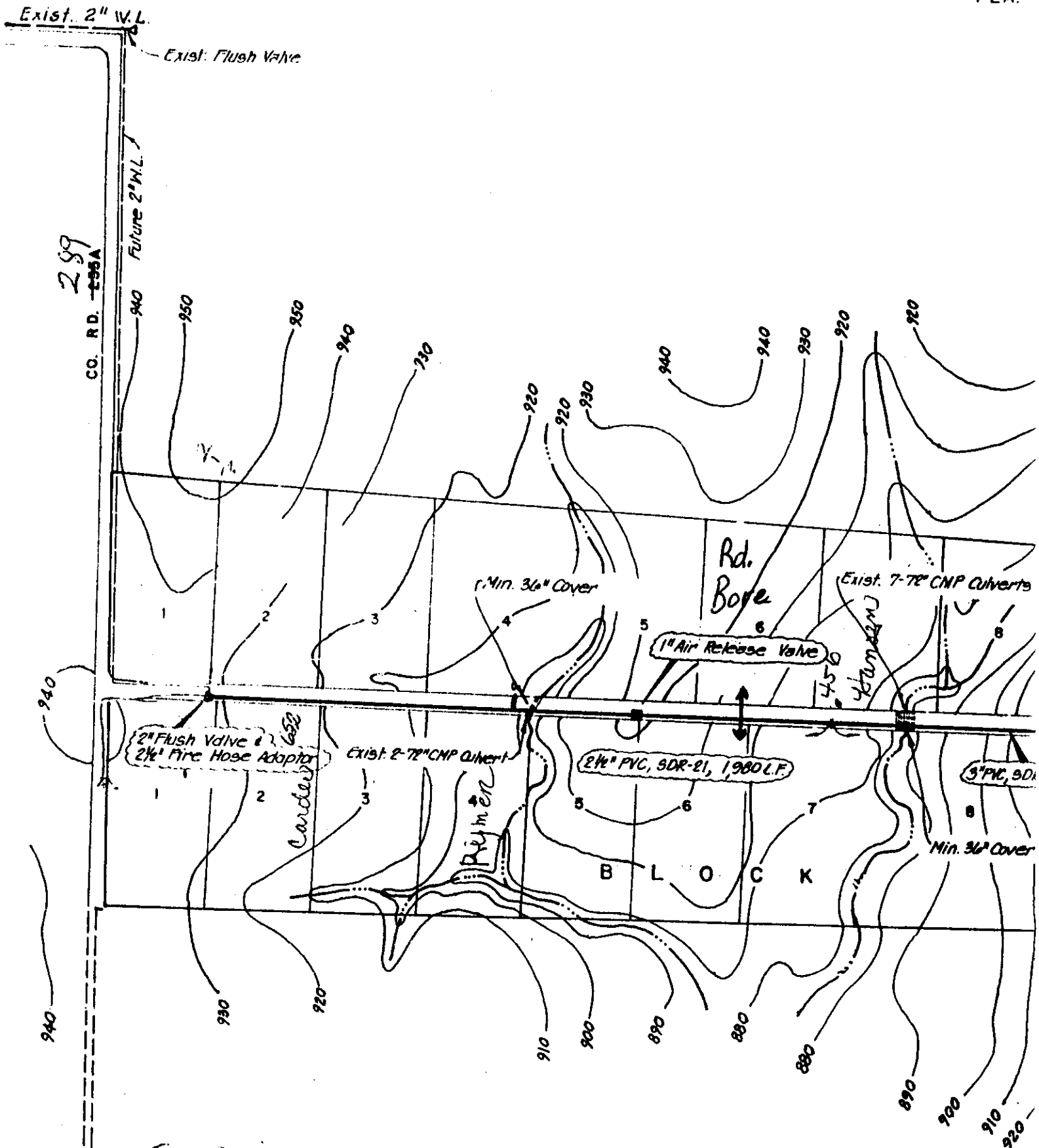


6-3-99

R.J.

4 TAP ON EXISTING 15" LINE

1 EA.

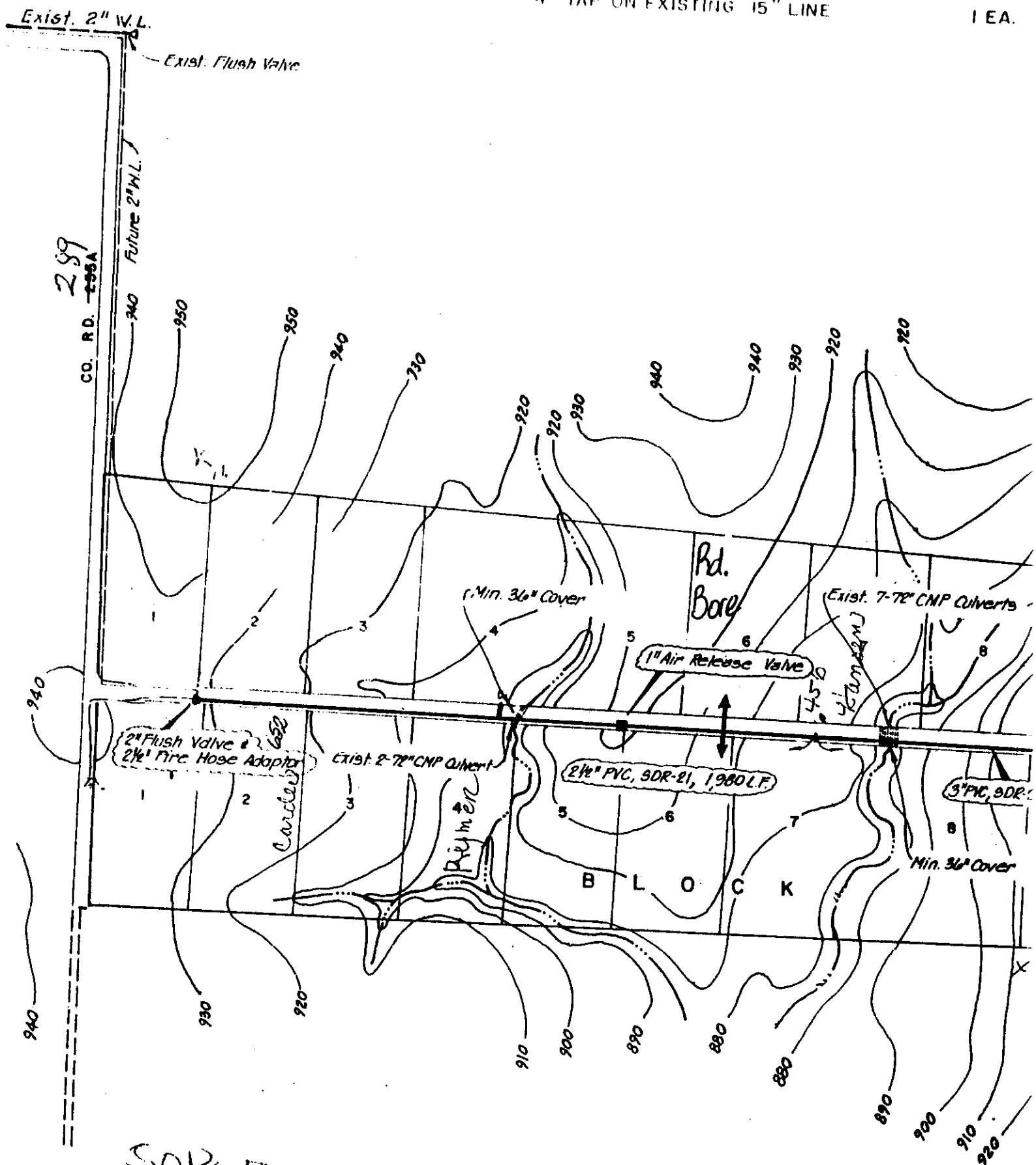


SOPER



4" TAP ON EXISTING 15" LINE

IEA.



SOPER



VOL 0104 PAGE 506

## NOTICE OF PROPOSED INSTALLATION

## UTILITY LINE ON WILLIAMSON COUNTY RIGHT-OF-WAY

TO: Williamson County Unified Road System  
1900 Georgetown Inner Loop, Suite B  
Georgetown, Texas 78626

DATE: 1/5/99

Formal notice is hereby given that The City of Austin- W/WW UtilityCompany proposes to place a 8" Wastewater Pipeline within the right-of-way of Pond Springs Road  
as follows: (give location, length, general design, etc.)

600 LF near the West Edge of paving of Pond Springs Road  
immediately North of the Intersection with Sparkling Creek RD.  
and 450 LF on Pond Springs between Schick and Turtle Rock.

The line will be constructed and maintained on the road right-of-way as directed by the Williamson County Unified Road System in accordance with governing laws.

Our firm further understands that the County considers proper traffic control measures as those complying with applicable portions of the Texas Manual of Traffic Control Devices required for adoption by the "Transportation Code" (V.C.T.A. CH.251)

The location and description of the proposed line and appurtenances is more fully shown by 2 copies of drawings attached to this notice.

Construction of this line is proposed to begin on or after the 1 day of March 1999.

## APPROVAL

This application is hereby approved subject to the following understandings and restrictions.

It is expressly understood that the said County Commissioners' Court does not imply hereby to grant any right, claim, title or easement in or upon this County Road; and it is further understood that in the future, should Williamson County, for any reason, need to work, improve, relocate, widen, increase, add to, decrease, or in any manner change the structure of this road or right-of-way, this line, if affected, will be moved at the direction of the Williamson County Engineer or County Commissioner. This installation work shall not damage any part of the roadway and adequate provisions shall be made to cause a minimum of inconvenience to traffic and adjacent property owners.

APPROVED BY WILLIAMSON COUNTY COMMISSIONERS' COURT

BY: Ray Bey  
COUNTY ROAD ADMINISTRATOR

DATE: 6/3/99Firm: City of Austin

Linda Hampton, PROJECT MANAGER  
Authorized Signature

LINDA HAMPTON  
Printed Name

Address: 210 Burton Springs Road

Suite 220

Austin TX 78704

Phone: (512) 370-3861

Fax: (512) 370-3878

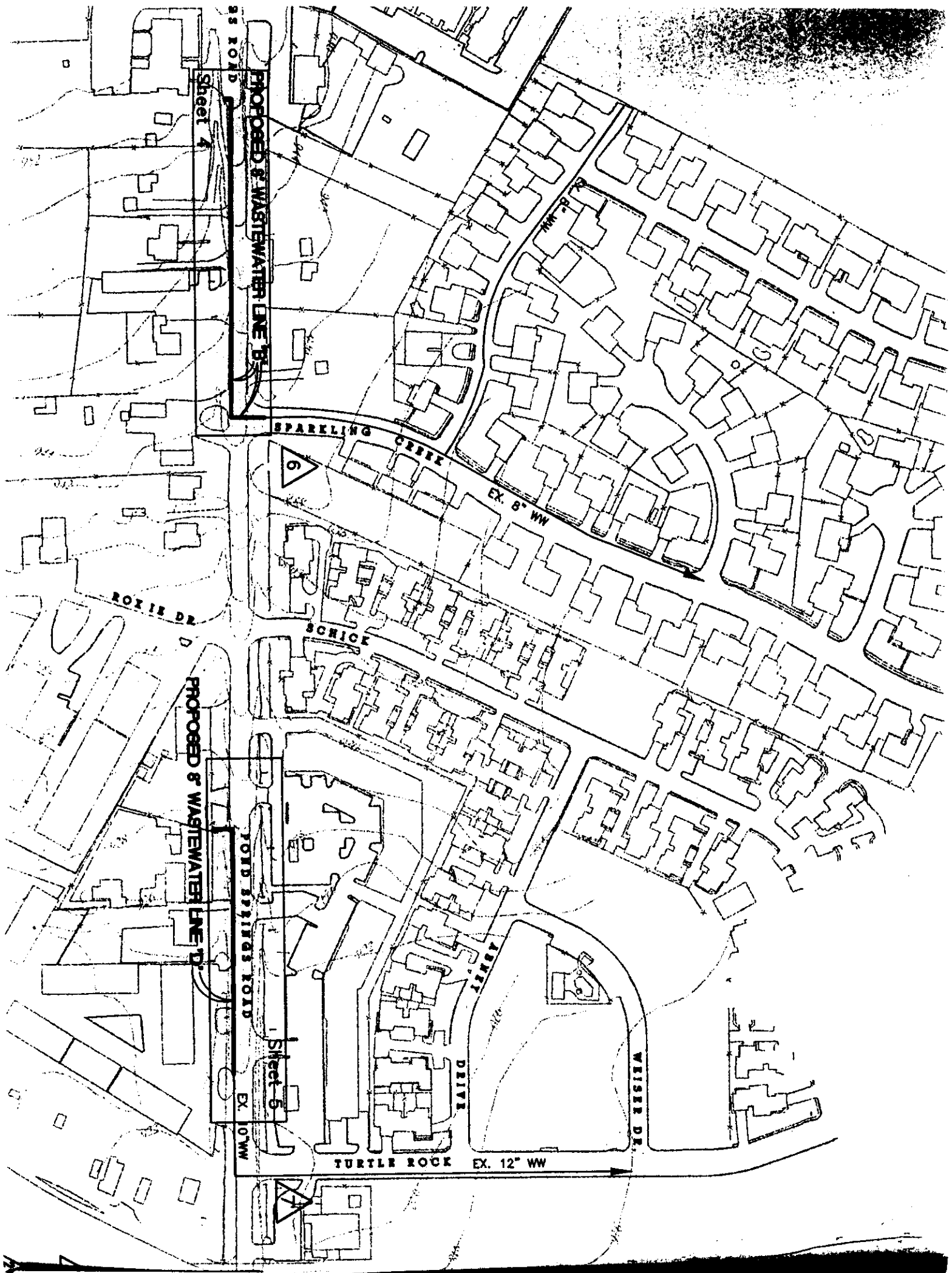
Pd. 1

**received**  
4-6-99

6-2-99

R.J.


53



RECORDERS MEMORANDUM

All or parts of the text on this page was not  
clearly legible for satisfactory recordation.

NOTICE OF PROPOSED INSTALLATION  
UTILITY LINE ON WILLIAMSON COUNTY RIGHT-OF-WAY



TO: Williamson County Unified Road System  
1900 Georgetown Inner Loop, Suite B  
Georgetown, Texas 78626

DATE: 5-21-99

Formal notice is hereby given that SOUTHWESTERN BELL TELEPHONE CO.

Company proposes to place a BURIED SERVICE WIRE

line within the right-of-way of CR 422  
as follows: (give location, length, general design, etc.)

FRONT OF 715 CR 422, BURYING FROM R.O.W. LINE TO  
R.O.W. LINE, BORING UNDER CR 422

The line will be constructed and maintained on the road right-of-way as directed by the Williamson County Unified Road System in accordance with governing laws.

Our firm further understands that the County considers proper traffic control measures as those complying with applicable portions of the Texas Manual of Traffic Control Devices required for adoption by the "Transportation Code" (V.C.T.A. CH.251)

The location and description of the proposed line and appurtenances is more fully shown by 2 copies of drawings attached to this notice.

Construction of this line is proposed to begin on or after the 26 day of MAY 1999.

APPROVAL

This application is hereby approved subject to the following understandings and restrictions.

It is expressly understood that the said County Commissioners' Court does not imply hereby to grant any right, claim, title or easement in or upon this County Road; and it is further understood that in the future, should Williamson County, for any reason, need to work, improve, relocate, widen, increase, add to, decrease, or in any manner change the structure of this road or right-of-way, this line, if affected, will be moved at the direction of the Williamson County Engineer or County Commissioner. This installation work shall not damage any part of the roadway and adequate provisions shall be made to cause a minimum of inconvenience to traffic and adjacent property owners.

APPROVED BY WILLIAMSON COUNTY COMMISSIONERS' COURT

BY: [Signature]  
COUNTY ROAD ADMINISTRATOR

DATE: 6/3/99

Firm: SOUTHWESTERN BELL

Lester Kothmann  
Authorized Signature

LESTER KOTHMANN  
Printed Name

Address: 117 N 1ST ST

TEMPLE, TEXAS

76501

Phone: 254-773-8502

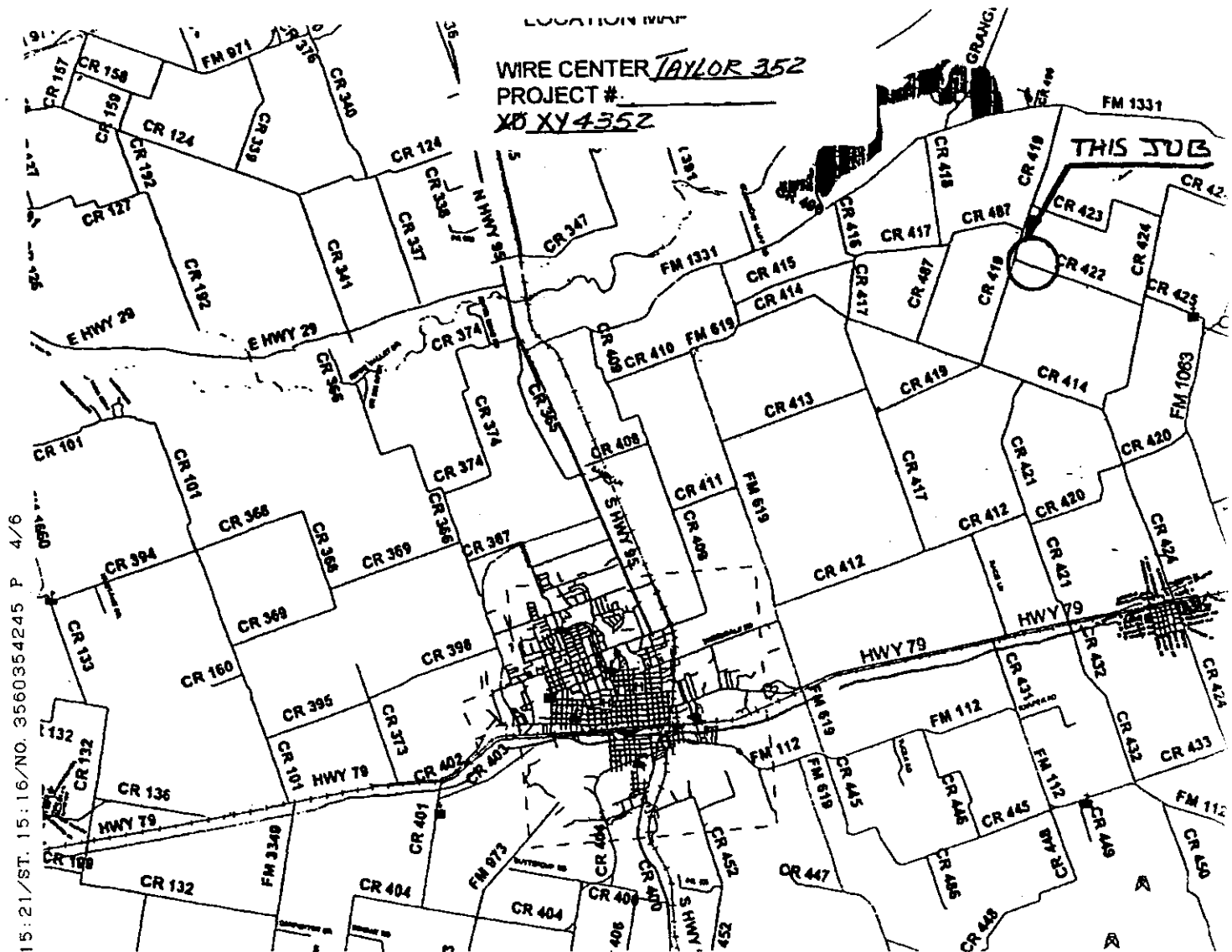
Fax: 254-773-8574

PJ.4

6-1-99

[Signature]

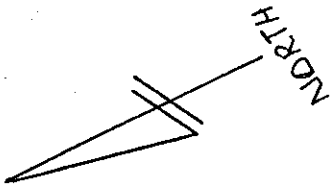
R.J.



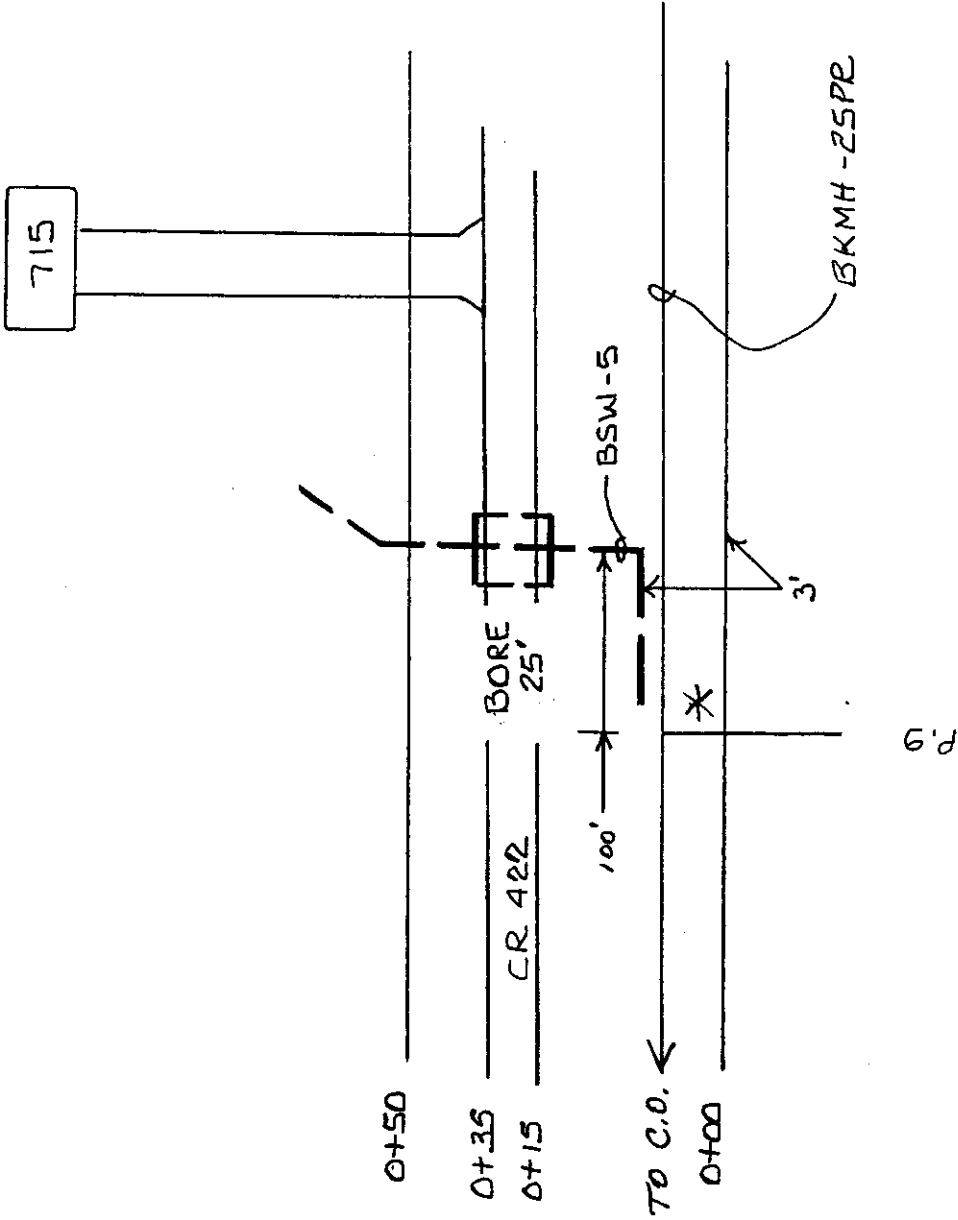
(THU) 05. 20' 99 15:21/ST. 15:16/NO. 3560354245 P 4/6

FROM ENGR WACO 8177577821

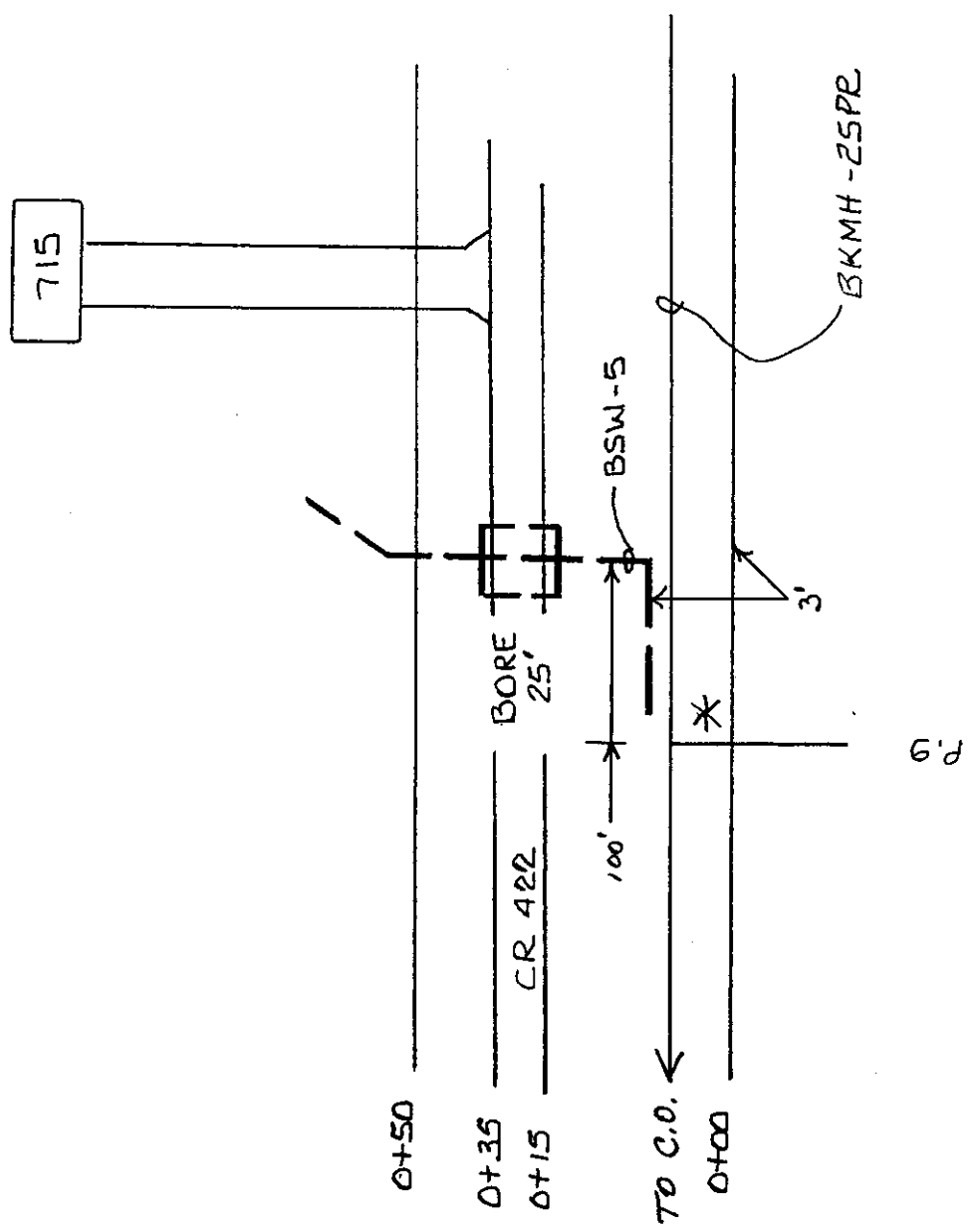




ROD NOONAN  
512-365-1487



ROD NOONAN  
512-365-1487



VOL 0104 PAGE 512

## NOTICE OF PROPOSED INSTALLATION

## UTILITY LINE ON WILLIAMSON COUNTY RIGHT-OF-WAY

TO: Williamson County Unified Road System  
1900 Georgetown Inner Loop, Suite B  
Georgetown, Texas 78626

DATE: 5-27-99Formal notice is hereby given that TXU ElectricCompany proposes to place a 7.2 KV underground cable

line within the right-of-way of CR. 422  
as follows: (give location, length, general design, etc.)

*The installation of 100'± of 1/2 cable  
7.2 KV. at a depth of 3' Under The Rd way  
and along North side. (Bore)*

The line will be constructed and maintained on the road right-of-way as directed by the Williamson County Unified Road System in accordance with governing laws.

Our firm further understands that the County considers proper traffic control measures as those complying with applicable portions of the Texas Manual of Traffic Control Devices required for adoption by the "Transportation Code" (V.C.T.A. CH.251)

The location and description of the proposed line and appurtenances is more fully shown by 2 copies of drawings attached to this notice.

Construction of this line is proposed to begin on or after the 25 day of June 19 99.

## APPROVAL

This application is hereby approved subject to the following understandings and restrictions.

It is expressly understood that the said County Commissioners' Court does not imply hereby to grant any right, claim, title or easement in or upon this County Road; and it is further understood that in the future, should Williamson County, for any reason, need to work, improve, relocate, widen, increase, add to, decrease, or in any manner change the structure of this road or right-of-way, this line, if affected, will be moved at the direction of the Williamson County Engineer or County Commissioner. This installation work shall not damage any part of the roadway and adequate provisions shall be made to cause a minimum of inconvenience to traffic and adjacent property owners.

APPROVED BY WILLIAMSON COUNTY COMMISSIONERS' COURT

BY: [Signature]  
COUNTY ROAD ADMINISTRATOR

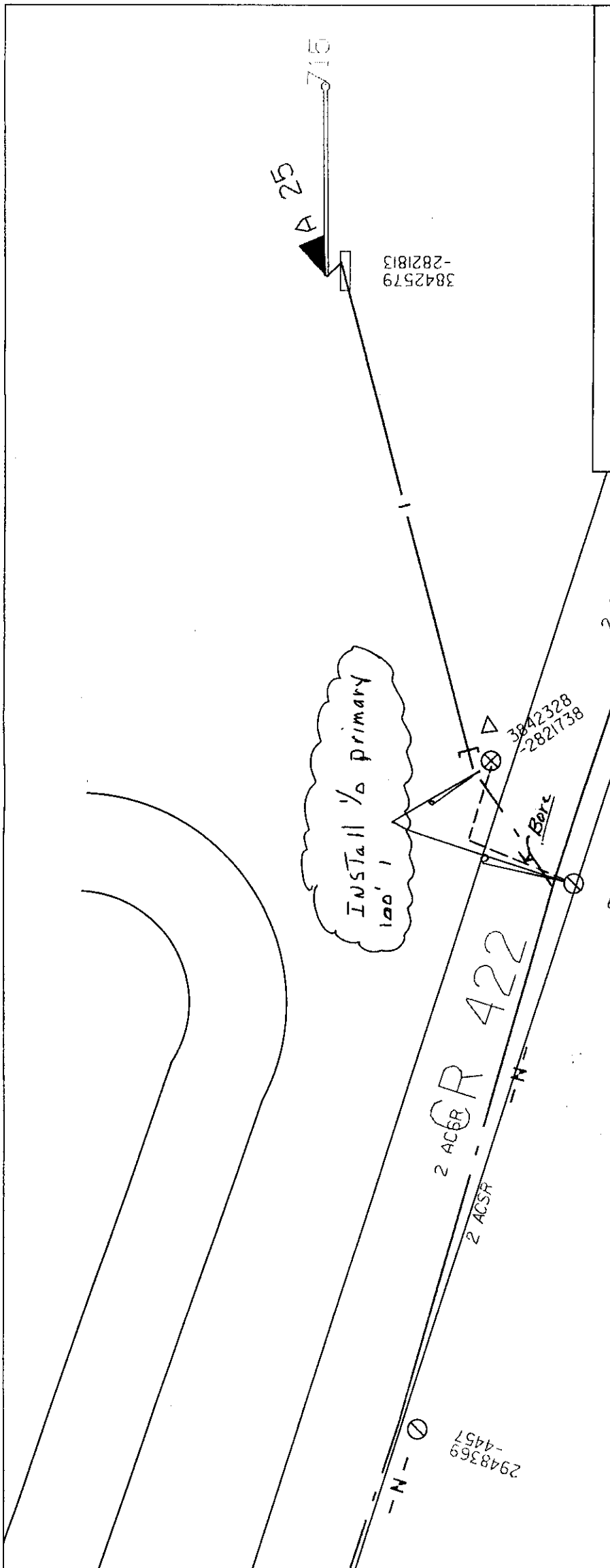
DATE: 6/3/99Firm: TXU Electric

Authorized Signature

Wayne McKee

Printed Name

Address: 3110 N. I-H 35Round Rock Tx 78681Phone: 512-244-5656Fax: 512-244-5665Pct. 46-1-99[Stamp]R.J.



ELECTRIC CONSTRUCTION PRINT



WR NO. 1151239  
SHEET 1 OF 1  
DATE 05-27-99  
SCALE 50  
SERVICE CENTER BRK  
OFFICE 391  
MAPSCO



DESIGNER BEZNER, MICHAEL R  
USERID LP10  
PHONE 15121244-5656  
CSR  
PHONE

WR NAME ROD NOONAN  
CUSTOMER ROD NOONAN  
ADDRESS 715 COUNTY ROAD 422  
LOCATION

RECORDERS MEMORANDUM

For parts of the text on this page was not  
legible for satisfactory recording

AGENDA ITEM # 5

June 8, 1999

Consider noting in minutes overweight/overaxle permits from TxDOT.


Moved: Judge Doerfler

Seconded: Commissioner Hays

Motion: To note in minutes overweight/overaxle permits from TxDOT.

Vote: Motion carried 4 - 0 with Commissioner Boatright absent from the dais.

< Clerk copy here >



## Texas Department of Transportation

DEWITT C. GREER STATE HIGHWAY BLDG. • 125 E. 11TH STREET • AUSTIN, TEXAS 78701-2483 • (512) 463-8585

May 20, 1999

Attn: County Clerks,

In accordance with HB 1547, 74th Legislature, enclosed is the notification to counties concerning the issuance of Over Axle / Over Gross Weight Tolerance Permits. HB 1547, 74th Legislature directs the Texas Department of Transportation to notify each county listed in the permit application for a permit issued under authority of TVCS 6701d-11 Sec. 5B, and the Texas Transportation Code, Chapter 623 that the person intends to operate or cause to be operated an overweight vehicle in the county.

If this report is going to the incorrect address please notify the Motor Carrier Division of any mailing address changes.

If you have any questions concerning this information, please contact me at 512-465-3500 or 512-465-3590.

*noted 6-8-99  
John C. Doerfler*

Sincerely,

*Lawrance R. Smith*  
for: Lawrance R. Smith, Director  
Motor Carrier Division

Enclosure

Over Axle Weight Tolerance Permit Report  
for  
WILLIAMSON County  
April 24 - May 7  
1999

AUSTIN BRIDGE & ROAD INC	P O BOX 185130		FORT WORTH	TX	76181
99043053072T	1XKDD29X8KJ516416	2CN034	TX		
99043053073T	2XKDD29XXKM527734	2CN035	TX		
99043053074T	1M2AA06Y7MW009498	2CN036	TX		
99043053075T	1M2AA06Y9MW009499	2CN037	TX		
99043053076T	2HSFBAER5SC024038	2CN038	TX		
99043053077T	2HSFBAER7SC024039	2CN060	TX		
99043053078T	1M2AA13YXSW044477	2CN039	TX		
99043053079T	1M2AA13Y7RW040378	2CN040	TX		
99043053080T	1M2AA13Y9RW040379	2CN041	TX		
99043053081T	1M2AA13Y9RW040382	2CN042	TX		
99043053082T	1M2AA13Y2RW040384	2CN043	TX		
99043053083T	1M2AA13Y4RW040385	2CN044	TX		
99043053084T	1M2AA13Y6RW040386	2CN049	TX		
99043053085T	1M2AA13Y2TW055751	2CN127	TX		
99043053086T	1M2AA13Y4TW055749	2CN125	TX		
99043053087T	1M2AA13Y7TW055745	2CN126	TX		
BAR-J TRUCKING	RT 45 426		BELTON	TX	76513
99042653083T	1XP5DB9X5LD291726	2AC021	TX		
99042653084T	1XP5DB9X0TN265137	2AC023	TX		
BIG CHIEF DIST CO	PO BOX 85		KILLEEN	TX	76540
99050453071T	1FUYDDYB7P795589	2CC304	TX		
BRAZOS MOTOR TRANSPORT	P. O. 1800		WACO	TX	76703
99042753010T	1M2AA12Y5VW074752	2CC346	TX		
99042753011T	1M2AA12Y7VW074753	2CC347	TX		
99042753012T	1M2AA12Y0VW074755	2CC348	TX		
99042753013T	1M2AA12Y5VW074749	2CC349	TX		
99042753014T	1M2AA12Y3VW074751	2CC420	TX		
99042753015T	1M2AA12Y8VW074759	2CC421	TX		
99042753016T	1M2AA12Y1VW074750	2CC422	TX		
99042753017T	1M2AA12Y2VW074756	2CC423	TX		
99042753018T	1M2AA12Y2VW074756	2CC424	TX		
99042753019T	1M2AA12Y9VW074754	2CC425	TX		
99043053002T	1M2B209CXP012252	WB1467	TX		
99043053003T	1M2B209C1PM012253	GP3388	TX		
99043053004T	1M2B209C5PM012255	YF0582	TX		
99043053005T	1M2B209C4PM012635	WB1466	TX		
99043053006T	1M2B209C9PM012632	JF2345	TX		
99043053007T	1M2B209C3PM012254	HA6400	TX		
99043053008T	1M2B209C9PM012257	HA6180	TX		
99043053009T	1M2N277Y8JW005655	1AJ454	TX		
99043053010T	1M2N277Y1JW005674	2AJ519	TX		
99043053011T	1M2N277Y1JW005660	2AJ452	TX		
99043053012T	1M2N179Y3EA086387	2AJ453	TX		
99043053013T	1M2T152C7FM002534	2AJ618	TX		
99043053014T	1M2N179Y8FA098813	2CC840	TX		
99043053015T	1M2B28Y2NM009968	2AJ455	TX		
BRAZOS VALLEY SAND & GRAVEL IN	P O BOX 147		REAGAN	TX	76680
99042853003T	1FUY3ECB1PH426739	2BB129	TX		
99042853004T	1FUYDZYB1PH466462	2BB127	TX		
99042853005T	1FUYDZYB4PH466469	2BB126	TX		
99042853006T	1FUYDZYB2NH516282	2BB128	TX		
99042853007T	1FUYDCXB2PH468008	2BB132	TX		
99042853008T	1FUYDCXB7PH467937	2BB131	TX		

Over Axle Weight Tolerance Permit Report  
for  
WILLIAMSON County  
April 24 - May 7  
1999

BRAZOS VALLEY SAND & GRAVEL IN	P O BOX 147		REAGAN	TX	76680
99042853009T	1FUYDCXB2PH467943	2BB123	TX		
99042853010T	1FUY3EDB8PP475084	2BB130	TX		
CCI MANUFACTURING INC	2651 JOE FIELD RD		DALLAS	TX	75229
99042853143T	3WKDD99X5XF821845	2AT829	TX		
COLLIER TRUCKING	4645 NORTH CENTRAL EXPRESSWAY		DALLAS	TX	75205
99043053035T	2HSFMATR5RC093254	R94790	TX		
99043053036T	1FUYDEDB8PP475891	R94787	TX		
COLLIER TRUCKING INC	4645 N CENTRAL EXPRESSWAY		DALLAS	TX	75205
99043053037T	2HSFMAHR4SC069297	R94798	TX		
99043053038T	2HSFMAHR7SC035242	R77647	TX		
CONCRETE PRODUCTS, INC	P BOX 688		HEWITT	TX	76643
99042753044T	1M2AA14Y1LW006460	2CC445	TX		
FAE TRANSPORATION	30 IRONHORSE DR		HUTTO	TX	78634
99042653063T	1XP5DB9X4RD350922	R50995	TX		
99042653064T	1FUPBCXB9RL474597	2AL418	TX		
99042653065T	2HSFHD2R1RC082369	2CT329	TX		
99042653066T	1FUYTWB9WH975283	2DG098	TX		
99042653067T	1FUYTWB0WH975284	2DG099	TX		
99042653068T	1FUPFSZB6XPA23647	2DG100	TX		
99042653069T	1FUPFSZB8XPA23648	2DG101	TX		
99042653070T	1FUPFSZB3XPA23654	2DG116	TX		
99042653071T	1XKDDU9X2XR798394	2DG074	TX		
99042653072T	1XKDDU9X4XR798395	2DG075	TX		
99042653073T	1FUY3WEB3XPB10089	2CT317	TX		
FRANK SMITH TRUCKING	PO BOX 764		MARBLE FALLS	TX	78654
99042953093T	1FUYDCYB4MH397694	R83330	TX		
99043053070T	1XPCDB9X1LN300908	2CZ358	TX		
99043053071T	1XP9D29X5GN198190	2AK320	TX		
HILLSBORO SAND AND GRAVEL INC	P O BOX 463		HILLSBORO	TX	76645
99042653042T	1XP5D69X5PD336371	2BT960	TX		
99042653043T	1XP5D69X4VD434966	2BT943	TX		
99042653044T	1XP5D69X2WD461911	R04677	TX		
J BAR D JAMES BONDS	26050 BRUSHY CREEK DR		HOCKLEY	TX	77447
99042853131T	1XP5DB8X5VD436994	1PV292	TX		
JIMMIE HAHN INC	1503 N PARK		BRENHAM	TX	77833
99050453064T	1XPFDB9X5WN470223	R60144	TX		
99050453065T	1XPFDB9X7WN470224	R60145	TX		
99050453066T	1XPFDB9X9WN470225	R60146	TX		
99050453067T	1XPFDB9X0WN470226	R60147	TX		
99050453068T	1XPFDB9X2WN470227	R60148	TX		
JOAQUIN G ZUBIETA	2207 TANGLEVINE DR		AUSTIN	TX	78748
99042953090T	1FUYBPYB1RL489248	2AH169	TX		
99042953091T	1FUYBPYB4RL489227	2AH170	TX		

Over Axle Weight Tolerance Permit Report  
for  
WILLIAMSON County  
April 24 - May 7  
1999

JOGQUIN G ZUBIETA	2207 TANGLEVINE DR		AUSTIN	TX	78748
99043053057T	1HSRKDRR6RH517402	2DD288	TX		
K&L TRUCKING	2613 VALLEY FORGE		TEMPLE	TX	76504
99042853075T	1FUYDPYB7NH486071	2CK265	TX		
KYLE BOOKOUT EXCAVATING INC	4701 MANNING DRVIE		COLLEYVILLE	TX	76034
99050653067T	1FUYDDYB6KP335514	2AZ108	TX		
L H CHANEY MATERIALS INC.	P O BOX 1665		ROANOKE	TX	76262
99042853197T	1XP5D69XXVD432882	R29144	TX		
99042853198T	1XP5D69X1VD432883	R29145	TX		
99042853199T	1XP5D69X1VD432897	R92386	TX		
99042853200T	1XP5D69X3VD432898	R92387	TX		
99042853201T	1XP5D69X5VD432899	R92388	TX		
99042853202T	1XP5D69X8VD432900	R92389	TX		
99042853203T	1XP5D69XXVD432901	R92390	TX		
99042853204T	1XP5D69X6VD432877	R29209	TX		
99042853205T	1XP5D69X8VD432878	R29210	TX		
99042853206T	1XP5D69XXVD432879	R29211	TX		
99042853207T	1XP5D69X6VD432880	R29212	TX		
99042853208T	1XP5D69X8VD432881	R29213	TX		
99042853209T	1XP5D69X3VD432884	R29214	TX		
99042853210T	1XP5D69X5VD432885	R29215	TX		
99042853211T	1XP5D69X7VD432886	R29216	TX		
99042853212T	1XP5D69X9VD432887	R29217	TX		
99042853213T	1XP5D69X0VD432888	R29218	TX		
99042853214T	1XP5D69X2VD432889	R29219	TX		
99042853215T	1XP5D69X9VD432890	R29220	TX		
99042853216T	1XP5D69X0VD432891	R29221	TX		
99042853217T	1XP5D69X2VD432892	R29222	TX		
99042853218T	1XP5D69X4VD432893	R29223	TX		
99042853219T	1XP5D69X6VD432894	R29224	TX		
99042853220T	1XP5D69X8VD432895	R29225	TX		
99042853221T	1XP5D69XXVD432896	R29226	TX		
99042853222T	1XP5D69X9XD491232	R92273	TX		
99042853223T	1XP5D69X0XD491233	R92274	TX		
99042853224T	1XP5D69X2XD491234	R92275	TX		
99042853225T	1XP5D69X4XD491235	R92276	TX		
99042853226T	1XP5D69X6XD491236	R92277	TX		
99042853227T	1XP5D69X8XD491237	R92278	TX		
99042853228T	1XP5D69XXXD491238	R92279	TX		
99042853229T	1XP5D69X1XD491239	R92280	TX		
99042853230T	1XP5D69X8XD491240	R92281	TX		
99042853231T	1XP5D69XXXD491241	R92282	TX		
99042853232T	1XP5D69X1XD491242	R92283	TX		
99042853233T	1XP5D69X3XD491243	R92284	TX		
99042853234T	1XP5D69X5XD491244	R92285	TX		
99042853235T	1XP5D69X7XD491245	R92286	TX		
99042853236T	1XP5D69X9XD491246	R92287	TX		
99042853237T	1XP5D69X0XD491250	R92510	TX		
99042853238T	1XP5D69X2XD491251	R92511	TX		
99042853239T	1XP5DB9X5XD491267	R92512	TX		
99042853240T	1XP5DB9X7XD491268	R92513	TX		
99042853241T	1XP5DB9X9XD491269	R92514	TX		
99042853242T	1XP5DB9X5XD491270	R92515	TX		
99042853243T	1XP5DB9X7XD491271	R92516	TX		
99042853244T	1XP5DB9X9XD491272	R92517	TX		



Over Axle Weight Tolerance Permit Report  
for  
WILLIAMSON County  
April 24 - May 7  
1999

L H CHANEY MATERIALS INC.	P O BOX 1665		ROANOKE	TX	76262
99042853245T	1XP5DB9X0XD491273	R92518	TX		
99042853246T	1XP5DB9X2XD491274	R92519	TX		
99042853247T	1XP5DB9X4XD491275	R92520	TX		
99042853248T	1XP5DB9X6XD491276	R92521	TX		
99042853249T	1XP5D69X0XD491247	R92507	TX		
99042853250T	1XP5D69X2XD491248	R92508	TX		
99042853251T	1XP5D69X4XD491249	R92509	TX		
99050753049T	1XP5D69X1TD412212	R29166	TX		
99050753050T	1XP5D69X3TD412213	R29167	TX		
99050753051T	1XP5D69X5TD412214	R29168	TX		
99050753052T	1XP5D69X7TD412232	R29169	TX		
99050753053T	1XP5D69X9TD412233	R29170	TX		
99050753054T	1XP5D69X0TD412234	R29171	TX		
99050753055T	1XP5D69X6TD412237	R29172	TX		
99050753056T	1XP5D69X8TD412238	R29173	TX		
99050753057T	1XP5D69XXTD412239	R29174	TX		
99050753058T	1XP5D69X7TD412215	R29190	TX		
99050753059T	1XP5D69X9TD412216	R29191	TX		
99050753060T	1XP5D69X0TD412217	R29192	TX		
99050753061T	1XP5D69X2TD412218	R29193	TX		
99050753062T	1XP5D69X4TD412219	R29194	TX		
99050753063T	1XP5D69X0T412220	R29195	TX		
99050753064T	1XP5D69X2TD412221	R29196	TX		
99050753065T	1XP5D69X4TD412222	R29197	TX		
99050753066T	1XP5D69X6TD412223	R29198	TX		
99050753067T	1XP5D69X8TD412224	R29199	TX		
99050753068T	1XP5D69XXTD412225	R29200	TX		
99050753069T	1XP5D69X1TD412226	R29201	TX		
99050753070T	1XP5D69X3TD412227	R29202	TX		
99050753071T	1XP5D69X5TD412228	R29203	TX		
99050753072T	1XP5D69X7TD412229	R29204	TX		
99050753073T	1XP5D69X3TD412230	R29205	TX		
99050753074T	1XP5D69X5TD412231	R29206	TX		
99050753075T	1XP5D69X2TD412235	R29207	TX		
99050753076T	1XP5D69X4TD412236	R29208	TX		
LAGRANGE CONCRETE AGGREGATES I	1503 N PARK		BRENNHAM	TX	77833
99050453060T	1XP5DB9X4WN470228	R60149	TX		
LANCASTER PLUMBING INC	1708 W AVE B		LAMPASAS	TX	76550
99042653041T	1XP5DB9X2LD285690	2BV441	TX		
LIQUID GAS COMPANY INC	P O BOX 369		SOMERVILLE	TX	77879
99042953001T	FDYU90WJCVA07609	PC0293	TX		
MAJESTIC TRUCKING INC	2001 BRUSHY AVE		GEORGETOWN	TX	78626
99043053018T	CB113HP175356	2CZ667	TX		
99043053019T	1FUYFXB1SP583018	2CZ642	TX		
99043053020T	1XKAD29X8JS503113	2DD206	TX		
99043053021T	1HSHKDRR2PH493267	2DE628	TX		
99043053022T	1FUWZBYB5LH410972	2CZ538	TX		
99043053023T	1XKWA27X3ES321732	2DD212	TX		
99043053024T	1FUYDZYB4PH444617	2CZ379	TX		
99043053025T	1FUYDZYBXP415337	2DD205	TX		

Over Axle Weight Tolerance Permit Report  
for  
WILLIAMSON County  
April 24 - May 7  
1999

MCMILLIAN TRUCKING CO. INC.	P.O. BOX 266		LUBBOCK	TX	79408
99042853087T	1M2AA12Y4PW020121	2CA254	TX		
99042853088T	1M2AA12Y8PW020123	2CA256	TX		
99042853089T	1M2AA12Y5PW020130	2CA257	TX		
99042853090T	1M2AA12Y1PW020125	2CA258	TX		
99042853091T	1M2AA12Y9PW020129	2CA259	TX		
99042853092T	1M2AA12Y5PW024775	2CA260	TX		
99042853093T	1M2AA12Y7PW024776	2CA261	TX		
99042853094T	1M2AA12Y9PW024777	2CA262	TX		
 MCRYAN HAULING, INC	 P O BOX 1669		 ROANOKE	 TX	 76262
99042853176T	1XP5D69X8VD420486	R28639	TX		
99042853177T	1XP5D69X1VD432902	R28640	TX		
99042853178T	1XP5D69X3VD432903	R28641	TX		
99042853179T	1XP5D69X5VD432904	R28642	TX		
99042853180T	1XP5D69X7VD432905	R28643	TX		
99042853181T	1XP5D69X9VD432906	R28644	TX		
99042853182T	1XP5D69X0VD432907	R28645	TX		
99042853183T	1XP5D69X2VD432908	R28646	TX		
99042853184T	1XP5D69X4VD432909	R28647	TX		
99042853185T	1XP5DG9X0VD432910	R28648	TX		
99042853186T	1XP5D69X2VD432911	R28649	TX		
99042853187T	1XP5D69X4VD432912	R28650	TX		
99042853188T	1XP5D69X6VD432913	R28651	TX		
99042853189T	1XP5D69X8VD432914	R28652	TX		
99042853190T	1XP5D69X0VD432915	R28653	TX		
99042853191T	1XP5D69X1VD432916	R28654	TX		
99042853192T	1XP5D69X3XD491257	R92328	TX		
99042853193T	1XP5D69X5XD491258	R92329	TX		
99042853194T	1XP5D69X7XD491259	R92330	TX		
99042853195T	1XP5D69X3XD491260	R92331	TX		
99042853196T	1XP5D69X5XD491261	R92332	TX		
 RALPH D WOODS	 1526 DREXEL DR		 KATY	 TX	 77493
99042853139T	1XPCDB9X5KD281297	2CV333	TX		
 RICHARD LLOYD SCHNEIDER	 3601 DOROTHY JANE DR		 KILLEEN	 TX	 76542
99042853011T	1XPCD69X4ND319517	2AB906	TX		
 S & S GRAIN CO	 PO BOX 24		 FLATONIA	 TX	 78941
99050653129T	1HSRKCAR1RH584009	2BY620	TX		
 SANDFORD HAULINS	 1015 W LEON ST		 GATESVILLE	 TX	 76528
99042853035T	1FDYA95R9PVA21207	2JFT21	TX		
 SCHOENAU TRUCKING GARY LUETGE	 RT 2 BOX 143		 NEW ULM	 TX	 78950
99050453070T	2HSFEAGR5KC025632	2AB356	TX		
 SHAR TRUCKING ONC.	 P O BOX 279		 SEAGOVILLE	 TX	 75159
99050353039T	1XKADR9X1NJ568809	R80198	TX		
 TAHOE TRUCKING INC.	 P O BOX 10371		 CORPUS CHRISTI	 TX	 78460
99050453082T	2XKDD29X9KM533654	2CF855	TX		
99050453083T	1XKWD29X6FK327224	2CF888	TX		
99050453084T	1XPFDE9X9RD344099	2CF874	TX		
99050453085T	4V1WDBRF9PN652213	2CF866	TX		
99050453086T	2HSFHD7R2PC068955	2DF559	TX		

Over Axle Weight Tolerance Permit Report  
for  
WILLIAMSON County  
April 24 - May 7  
1999

THURMAN TRANSPORTATION INC.	P O DRAWER 425		ALVARADO	TX	76009
99050653003T	1M2AA13Y3MW013395	R37684	TX		
99050653004T	1M2AA13Y9MW013398	R37685	TX		
99050653005T	1M2AA13Y5MW013401	R37686	TX		
99050653006T	1M2AA13Y8MW013411	R37689	TX		
99050653007T	1M2AA13Y3MW013400	R37691	TX		
99050653008T	1M2AA13Y2MW013405	R37692	TX		
99050653009T	1M2AA13Y4MW013406	R37693	TX		
99050653010T	1M2AA13Y7PW020144	R37694	TX		
99050653011T	1M2AA13Y9PW020145	R37695	TX		
99050653012T	1M2AA13Y6PW021687	R37696	TX		
99050653013T	1M2AA13Y8PW021688	R37697	TX		
99050653014T	1M2AA13YXPW021689	R37689	TX		
99050653015T	1M2AA13Y5PW025522	R37699	TX		
99050653016T	1M2AA13Y0PW027176	R37700	TX		
99050653017T	1M2AA13Y2PW027177	R37701	TX		
99050653018T	1M2AA13Y9PW026866	R37702	TX		
99050653019T	1M2AA13Y7PW027529	R37703	TX		
99050653020T	1M2AA13Y3PW027530	R37704	TX		
99050653021T	1M2AA13Y3PW026815	R37705	TX		
99050653022T	1M2AA13Y5PW026816	R37706	TX		
99050653023T	1M2AA13Y1PW027672	R37707	TX		
99050653024T	1M2AA13Y7RW030790	R37708	TX		
99050653025T	1M2AA13Y6RW030831	R37709	TX		
99050653026T	1M2AA13YXRW030833	R37710	TX		
99050653027T	1M2AA13Y6RW036306	R37711	TX		
99050653028T	1M2AA13Y8RW036307	R37712	TX		
99050653029T	1M2AA13Y0RW038228	R37713	TX		
99050653030T	1M2AA13Y2RW038229	R37714	TX		
99050653031T	1M2AA13Y9RW038230	R37715	TX		
99050653032T	1M2AA13Y0RW038231	R37716	TX		
99050653033T	1M2AA13Y2RW038232	R37717	TX		
99050653034T	1M2AA13Y4RW038233	R37718	TX		
99050653035T	1M2AA13Y6RW038234	R37719	TX		
99050653036T	1M2AA13Y8RW038235	R37720	TX		
99050653037T	1M2AA13YXRW038236	R37721	TX		
99050653038T	1M2AA13Y1RW038237	R37722	TX		
99050653039T	1M2AA13Y7TW067135	R37579	TX		
99050653040T	1M2AA13Y4TW067139	R37580	TX		
99050653041T	1M2AA13Y0TW067137	R37581	TX		
99050653042T	1M2AA13Y2TW067138	R37582	TX		
99050653043T	1M2AA13Y3VW076949	R37583	TX		
99050653044T	1M2AA13Y5VW078959	R37584	TX		
99050653045T	1M2AA13C0WW092435	R37585	TX		
99050653046T	1M2AA13C2WW092436	R37586	TX		
99050653047T	1M2AA13Y8XW102734	R80321	TX		
99050653048T	1M2AA13Y2XW102735	R80341	TX		
99050653049T	1M2AA13Y4XW102736	R80342	TX		
99050653050T	1M2AA13Y6XW102737	R80343	TX		
99050653051T	1M2AA13Y8XW102738	R80322	TX		
99050653052T	1M2AA13Y0XW104645	480323	TX		
99050653053T	1M2AA13Y2XW104646	R80324	TX		
99050653054T	1M2AA13Y6XW104701	R80338	TX		
99050653055T	1M2AA13Y8XW104702	R80339	TX		
99050653056T	1M2AA13YXXW104703	R80340	TX		
TRANSIT MIX CONCRETE	P O BOX 5187		BEAUMONT	TX	77726
99050453021T	1FU YDCXB1RP463472	2BV990	TX		

Over Axle Weight Tolerance Permit Report  
for  
WILLIAMSON County  
April 24 - May 7  
1999

TRANSIT MIX CONCRETE	P O BOX 5187		BEAUMONT	TX	77726
99050453058T	1FUYAPYB9KP363219	2BV866	TX		
WILKS MASONRY CORP	1843 HWY 206		CISCO	TX	76437
99042853073T	IM2P267Y4VMO31142	2AY458	TX		
99042853074T	IM2P267Y2WMO35885	2AY456	TX		
YOUNG CONTRACTORS INC.	P.O. BOX 1800		WACO	TX	76703
99042753047T	1FDWK70U3DVA16133	2CC825	TX		
99042753048T	1M2AA13YXNW014397	2CC842	TX		
99042753049T	1M2AA13Y8NW014401	2CC843	TX		
99042753050T	1M2AA13Y9NW014410	2CC841	TX		
99042753051T	1M2AA13YXNW014402	2CC844	TX		

AGENDA ITEM # 6June 8, 1999VOL.104, pg.522

Discuss and take appropriate action on showbarn rules & regulations and any other business relating to the showbarn.

Commissioner Hays distributed proposed showbarn rules and regulations which were discussed with suggestions for amendment. No action was taken on this item which will be added to the agenda of June 15, 1999.

AGENDA ITEM # 7June 8, 1999

Consider granting approval to multiple variances of the subdivision regulations for Stonewater Subdivision.

Stonewater Project Manager Jim Powell discussed the 1,560 acre Nash Ranch purchased in 1998, bounded on south by Chandler Road, west by IH 35, east by Farm-to-Market 1460 and bisected by Westinghouse Road on the north. An additional 7.5 acres, 10 acres off the back of the Motorola tower site and 34 acre Magnolia-Lone Star site have also been purchased to extend the property to the corner of Chandler Road and Farm-to-Market 1460. The properties are located within the extra territorial jurisdiction of the cities of Round Rock and Georgetown both of which have approved conceptual plans for the project. After a lengthy review and revision process the City of Round Rock approved the 896 residential lot development preliminary plat.

The United States Corps of Engineers has approved a 404 permit for excavation and Turner Collie and Braden, Inc. Engineers has received preliminary plat approval from the City of Round Rock. Development agreement has been accomplished on that portion of the property located within the City of Round Rock e.t.j. and two approximately 450 acre municipal utility districts have been created on the residential portion with a possible public improvement district on the IH 35 frontage property. The MUD's are approximately 6 months away from full fledged operation.

Landscaping maintenance will be accomplished by Newland Communities, L.L.C. initially and ultimately by the Homeowners Association. The roads will be the responsibility of Williamson County after Williamson County subdivision regulations have been met (approval, 60% occupancy or 2 years) until annexation by the cities of Round Rock and/or Georgetown.

The 10 year Stonewater project is a 1660 acre community which will build out to 3,100 single family detached homes, 700 apartment units and 1 million feet of office space hopefully on IH 35 frontage. Newland Communities, L.L.C. has committed to projects of this magnitude and length numerous times in their 30 year history.

VOL.104, pg.522

Newland Communities, L.L.C. is aware a portion of the property is located in the Road District with approximately \$1.2 million in assessments and is hoping to have the Homeowners Association collect and make annual payments to the Road District. Commissioner Boatright suggested the assessment being paid upon the closing of each house would be simpler for bookkeeping.

Master development fee of \$2.5 million to City of Round Rock will be paid as net bond reimbursements are received by Newland Communities, L.L.C. - \$600,000.00 advance in \$200,000.00 annual increments with first payment due upon final plat approval of first phase by the City of Round Rock - hopefully in September or October of this year.

Upon presentation of the conceptual plans for preliminary plat to the Williamson County Engineer, numerous comments have been addressed except for the following 3 variances being requested:

1. Variance from Section 3.3.4 to allow a minimum design speed of 25 miles per hour on Clear Springs and Wandering Stream.
2. Variance from Sections 3.2.5 and 3.3.4 to allow for slower design speeds on collector roads with a centerline radius of less than 725 feet and local streets with a centerline radius of less than 300 feet.
3. Variance from section 2.2 to allow cross-streets at a maximum distance greater than 1,500 feet.

Scott A. Smiley, P.E. and Associate Vice President of Turner Collie & Braden, Inc. answered questions addressed to the request for the variances.

Moved: Judge Doerfler  
 Seconded: Commissioner Boatright  
 Motion: To approve multiple variances of the subdivision regulations for Stonewater Subdivision.  
 Vote: Motion carried 5 - 0

< Clerk copy here >

JUN. 7. 1999 9:15AM TURNER COLLIE BRADEN

NO. 714 P. 2/2

## Turner Collie & Braden Inc.

Engineers • Planners • Project Managers

400 West 15th Street  
 Suite 500  
 Austin, Texas 78701  
 512 472-4519  
 Fax 512 472-7519

June 7, 1999

Williamson County Commissioners Court  
 c/o Williamson County Courthouse  
 8th & Austin Avenue (2nd Floor)  
 Georgetown, Texas 78626

Re: Stonewater Development - Variance Request  
 TC&B Job No. 22-27636-030


**Members:**

On behalf of our client, Newland Communities, L.L.C., we respectfully request the following variances to the Williamson County Development Regulations.

1. Variance from Section 3.3.4 to allow a minimum design speed of 25 MPH on Clear Springs and Wandering Stream. The lower design speed will allow for safe sight distances at all intersections, and can be initiated with traffic control signage erected during subdivision construction.
2. Variance from Sections 3.2.5 and 3.3.4 to allow for slower design speeds on collector roads with a centerline radius of less than 725 feet and local streets with a centerline radius of less than 300 feet. Posted speeds will be determined to be consistent with AASHTO standards. The proposed limits will be provided during construction plan and final plat review.
3. Variance from section 2.2 to allow cross-streets at a maximum distance greater than 1500 feet. Due to the existing topography and the proposed golf course, cross-streets at 1500 foot, or more frequent, intervals is not possible.

Your favorable consideration of these variances and the preliminary plat is submitted is requested. Please call me if there are any questions concerning this information.

Very truly yours,

  
 Scott A. Smiley, P.E.  
 Associate Vice President

*approved 6-8-99  
 John C. Doerfler*

xc: Jim Powell - Newland  
 Keith Young, Roger Durden, Tom Burson - TCB (Austin)  
 File

70

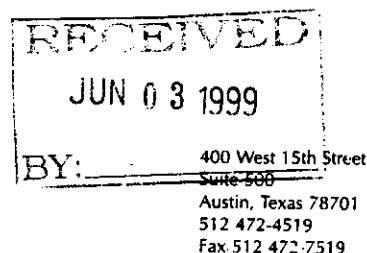
1:27636-030-smh\_006\_12.doc  
 1:27636-030-smh\_006\_12.doc

Established in 1946  
 Engineering Excellence for Over One-Half Century

COLORADO / FLORIDA / PENNSYLVANIA / TEXAS / WASHINGTON D.C.

# Turner Collie & Braden Inc.

Engineers • Planners • Project Managers



June 3, 1999

Mark Kronkosky, P.E.  
Williamson County Road and Bridge Dept.  
1900 Georgetown Inner Loop  
Suite B  
Georgetown, TX 7862

**Re: Stonewater Development  
Variance Request  
Turner Collie & Braden Job No. 22-27636-030**

Dear Mr. Kronkosky:

On behalf of our client, Newland Communities, L.L.C., we respectfully request the following variances to the Williamson County Development Regulations.

1. Variance from Section 3.3.4 to allow a minimum design speed of 25 MPH on Clear Springs and Wandering Stream. The lower design speed will allow for safe sight distances at all intersections, and can be initiated with traffic control signage erected during subdivision construction.
2. Variance from Sections 3.2.5 and 3.3.4 to allow for slower design speeds on collector roads with a centerline radius of less than 725 feet and local streets with a centerline radius of less than 300 feet. Posted speeds will be determined to be consistent with AASHTO standards. The proposed limits will be provided during construction plan and final plat review.
3. Variance from section 2.2 to allow cross-streets at a maximum distance greater than 1500 feet. Due to the existing topography and the proposed golf course, cross-streets at 1500 foot, or more frequent, intervals is not possible.

To clarify Specific Comment 2, additional right of way will be obtained prior to constructing the traffic circle at the intersection of Sunrise Road and Lake Springs Drive, or a temporary "T" intersection will be constructed that is contained within dedicated street right of way.

The roadway classification of Summer Pond Trail is mentioned in comment 5. We propose that Williamson County allow us to determine the right of way needs for this road at the time of final platting. We request that the County endorse the condition that the City of Round Rock placed upon their approval of the preliminary plat. "That the sufficiency of the proposed right of way for Summer Pond Trail and all stub streets must be demonstrated to the satisfaction of Public Works prior to submission of the respective final plat."

The abbreviated elbows mentioned in comment 6 are intended as a design alternative and should be viewed as an intersection, not a curve.

Comment 7 notes that the offset distance between Green View Loop and Stonewater Parkway is small. Green View traffic has a western access point. Signage will be provided to ensure smooth traffic flow into this neighborhood.

71

## Turner Collie & Braden Inc.


The reduced offset distance, noted in comment 8, between Outcrop Court and Rippling Water Place should not be problematic due to there only being eight single family lots served by Outcrop Court. The private drives onto Stonewater Parkway will be controlled with one median opening per driveway. The other end of the private driveway will operate in a right turn only fashion.

Comment 9 concerns traffic control at the intersection of the unnamed street between lots 813 & 814 and Creek Side Circle. Stop signs will be placed at two Creek Side Circle legs of this intersection and at the intersection of the unnamed street with Stonewater Parkway. Turning movements onto the unnamed street from Stonewater Parkway will not be controlled with a stop sign and will not back up into Stonewater Parkway.

The 90-degree turns noted in comment 10 fall under variance request item 2. According to AASHTO standards, the proposed radii will support a speed of 15 MPH for Whispering Creek Way and 20 MPH for Clear Spring Way.

Please call me if there are any questions concerning this information.

Very truly yours,



Scott A. Smiley, P.E.  
Associate Vice President

xc: Mike Heilgenstein - Williamson County Pct #1  
Frankie Limmer - Williamson County Pct #4  
Jim Powell - Newland  
Keith Young - TCB (Austin)  
Tom Burson - TCB (Austin)  
Roger Durden - TCB (Austin)  
File



JOE M. ENGLAND, P.E.  
 COUNTY ENGINEER



1900 Georgetown Inner Loop, Suite B  
 Georgetown, Texas 78626  
 Telephone (512) 930-3330  
 Fax (512) 930-3335

Williamson County  
 Unified Road System

REVIEW COMMENTS # 1	DATE: 10/8/1998
S & D <input checked="" type="checkbox"/> PRELIM PLAT	PROJECT DESCRIPTION:
WW <input type="checkbox"/> FINAL PLAT	Stonewater Phase One
SITE PLAN <input type="checkbox"/> HYDROLOGY	
OTHER <input type="checkbox"/>	Pct. # 1
LOCATION:	REVIEWER: MAK
COMMENT NO.	SHEET NO.
REG NO.	COMMENTS

- |        |                                                                                                                                                                                                                                                                                                                                                                                                                                                                                                                                                                                    |
|--------|------------------------------------------------------------------------------------------------------------------------------------------------------------------------------------------------------------------------------------------------------------------------------------------------------------------------------------------------------------------------------------------------------------------------------------------------------------------------------------------------------------------------------------------------------------------------------------|
| 3.1.1  | Prior to any subdivision of land, it is recommended that the Owner set a meeting with the Precinct Commissioner and the County Engineer. The Owner shall present a conceptual drawing showing the street alignments and the lots. The Precinct Commissioner and the County Engineer will provide general comments and requirements to the Owner. Based upon the comments and requirements, the owner or his representative will submit seven copies of the preliminary plat of the subdivision to the Precinct Commissioner's office and one copy to the County Engineer's office. |
| 3.1.7  | Prior to approval of the plat, the Owner shall pay a scanning fee of \$75.00/sheet to the County Engineer. This fee will be waived if the Owner supplies the County Engineer with a digital file of the final plat. The digital file shall be in a .DWG format or a format that is readily convertible to .DWG format.                                                                                                                                                                                                                                                             |
| 3.2.2. | Provide tangent lengths, centerline radii, names, and right-of-way dimensions for all proposed and existing streets. SEVERAL OF THE STREETS CONTAIN ERRONEOUS CURVE INFORMATION OR ARE MISLABELED.                                                                                                                                                                                                                                                                                                                                                                                 |
| 3.2.3. | Provide proposed and existing easements and detention ponds.                                                                                                                                                                                                                                                                                                                                                                                                                                                                                                                       |
| 3.2.4. | Provide proposed property line dimensions and radii.                                                                                                                                                                                                                                                                                                                                                                                                                                                                                                                               |
| 3.2.5. | Provide adjacent property owners names, addresses, and deed record.                                                                                                                                                                                                                                                                                                                                                                                                                                                                                                                |

VOL 0104 PAGE 527

- 3.2.6. Provide name, address, telephone number and fax number for the subdivision owner and engineer.
- 3.2.7. Provide city limits, surveys, section, and county boundaries.
- 3.2.9. Provide approval of the incorporated city when the subdivision is within the extraterritorial jurisdiction of that city. The owner must obtain preliminary approval of the city before preliminary approval by Commissioners' Court.

Contact the Williamson County 911 Addressing Coordinator at 930-3370 for address assignment and road name verification. Provide the Coordinator with a copy of the plat. Return this document with the Coordinator's signature for road name verification.

Williamson County Addressing  
Coordinator  
Preliminary plat approval

Drainage calculations are required to determine whether stormwater management controls are necessary. We suggest that if a drainage study is required, that is if the development contains a waterway with a drainage basin greater than 64 acres, then this study should be provided at the preliminary plan phase to avoid conflicts at the final plat phase.

Review for collector or arterial roads. Generally, collector streets are required for developments with 125 lots or greater.

SPECIFIC ADDITIONAL COMMENTS:

1) In general, the traffic circles are something that the County has not experienced and, therefore, we are concerned about their use. We request that you provide us with the following information -- locations within the State or other states where they are used, collision reports pertaining to circles, a description of the median within the circle (i.e., raised concrete with ground level landscaping), striping and signage plan and a layout of any channelizing devices. We would like a copy of the simplified TIA information that was sent to Mr. Tom Word, Traffic Engineer at the City of Round Rock. As we previously discussed, we will need to be assured that truck traffic -- specifically WB50, can negotiate the circle.

2) The traffic circle on Sunrise Dr. will need to be completed with the Phase One improvements. A separate easement dedicating the remainder of the circle is required if right-of-way is not included by plat.

VOL 0104 PAGE 528

- 3) A sight distance easement is required across lots 724 & 725. A sight distance easement for lots 662 & 663 may also be necessary (a variance from the Commissioners' Court may allow for a 25 MPH speed along Clear Spring Court which may contain the easement within the 10' B.L.).
- 4) There are numerous streets within this plan that do not contain centerline radii in compliance with the adopted design speeds -- 300' for local streets at 30 MPH & 725' for collectors at 40 MPH.
- 5) The following streets exceed the County's requirement of 1500' for a local street -- Wandering Stream Way, Waterfall Trail, Running Springs Way and Summer Pond Trail (if it remains as a local street).
- 6) There are several abbreviated elbows within this plan, such as, Green View Loop, Creek Side Circle, Whispering Creek Way, etc.. Explain why they are used instead of the standard elbow.
- 7) The intersection (offset) distance for Green View Loop at Waterfall Trail from Stonewater Parkway needs to be increased. Turning movements into and out-of Green View Loop can not occur if there is more than about four (4) cars waiting to turn from Waterfall Trail.
- 8) The offset distance between Outcrop Court and Rippling Water Place is not 150'. The private drive access easements should also comply with the offset requirement or be aligned across from each other.
- 9) How will the intersection of the unnamed street between Lots 813 & 814 and Creek Side Circle be signed for traffic control (placement of stop signs). Will the unnamed street have sufficient storage area for cars entering and exiting Stonewater Parkway?
- 10) There are several streets that have 90 degree turns without a sufficient turning radius or an elbow (i.e., Whispering Creek Way & Clear Spring Way).
- 11) We reserve the right to comment on the drainage study when it is updated to reflect the proposed conditions (i.e., after the golf course is designed).

AGENDA ITEM # 8

June 8, 1999

VOL.104, pg.529

Consider approving preliminary plat approval to Stonewater Subdivision.

Moved: Judge Doerfler

Seconded: Commissioner Boatright

Motion: To approve preliminary plat approval to Stonewater Subdivision.

Vote: Motion carried 5 - 0

AGENDA ITEM # 9

June 8, 1999

Consider abandonment of an undeveloped 60' right-of-way easement for proposed extension of Young Ranch Road and note public utility releases.

Moved: Commissioner Limmer

Seconded: Commissioner Hays

Motion: To approve abandonment of an undeveloped 60' right-of-way easement for proposed extension of Young Ranch Road noting public utility releases from Pedernales Electric Cooperative, General Telephone Electronics and Chisholm Trail Special Utility District **subject to the sale of two 10+ acre tracts as represented** (if both tracts are not sold the easement will not be abandoned).

Vote: Motion carried 5 - 0

< Clerk copy here >

AGENDA ITEM # 10

June 8, 1999

Consider approving partial vacation of public utility easement in Hunter's Glenn, Section 2.

Moved: Commissioner Boatright

Seconded: Commissioner Hays

Motion: To approve partial vacation of 1.407 acre public utility easement in Hunter's Glenn, Section 2 which was dedicated to Williamson-Travis County Municipal Utility District No. 1 in Volume 1096, page 161 of the Williamson County Deed Records.

Vote: Motion carried 5 - 0 < Clerk copy here >

**WILLIAMSON-TRAVIS COUNTY  
MUNICIPAL UTILITY DISTRICT NO. 1**

**c/o Armbrust Brown & Davis, L.L.P.**

**100 Congress, Suite 1300**

**Austin, Texas 78701-4042**

**(512) 435-2300**

**Telecopier (512) 435-2360**

May 17, 1999

Judge John C. Doerfler  
County Judge  
Williamson County Courthouse  
Georgetown, Texas 78626

RE: Partial Vacation of Public Utility Easement in Hunter's Glenn Section 2

Dear Judge Doerfler:

Williamson-Travis County's Municipal Utility District No. 1 received the County's request for concurrence in the Partial Vacation of that certain 64 foot wide public utility easement, as recorded in Volume 1096, page 161 of the Deed Records of Williamson County, Texas. The District has reviewed the request for the Partial Vacation and concurs that Williamson County may vacate that certain 1.407 acre portion of the public utility easement as described on the field notes and survey attached to this letter.

If you have any questions, please contact the District's attorney, Mr. John Carlton at 435-2308.

*approved 6-8-99  
John C. Doerfler*

Sincerely,

WILLIAMSON-TRAVIS COUNTY  
MUNICIPAL UTILITY DISTRICT NO. 1

*Barry Hawk*  
Barry Hawk  
President

7/7

cc: David W. Gray  
John Carlton



GRAY • JANSING & ASSOCIATES, INC.

Project	Date	# of pages
Fax Note 87873	5-5	10
To	John Carlton	
From	David Gray	
Phone		

May 5, 1999

Via Fax & Mail

Mr. John Carlton  
Armbrust, Brown & Davis, L.L.P.  
100 Congress Ave., Suite 1350  
Austin, TX 78701

Re: Williamson-Travis County MUD No. 1  
Partial Vacation of Public Utility Easement in  
Hunter's Glenn, Section 2  
GJA 919-896-64  
GJA 1327-7746-21

Dear John:

I have reviewed the above-referenced partial vacation of public utility easement that is being proposed by the developers of the Hunter's Glenn subdivision located within the boundaries of Williamson-Travis Counties MUD No. 1. The partial vacation relates to vacating a old easement which was used for the District's wastewater interceptor which has since been relocated within the right-of-ways of Old Mill Road and Brighton Bend Lane as a part of the development of Hunter's Glenn, Section 2. That project is complete and, therefore, there is no need for the original need to remain in effect. The original easement, the portion of which is proposed for vacation, affects several of the platted lots within Hunter's Glenn, Section 2.

Based on this it is my recommendation that the District concur with the request for the partial vacation of the subject easement.

If you have any questions or comments, please don't hesitate to contact me.

Sincerely,

GRAY • JANSING & ASSOCIATES, INC.

  
David W. Gray, P.E.

DWG:J  
Enclosure

cc: Williamson-Travis Counties MUD No. 1 Board of Directors (w/o enc.)

78

MAY-05-99 WED 11:43 AM GRAY JANSING &amp; ASSOCIATE FAX NO. 5124549933

P. 02

**PARTIAL VACATION OF EASEMENT**

THE STATE OF TEXAS §

THE COUNTY OF WILLIAMSON §

WHEREAS, Pringle Real Estate, Inc. as the original owner of that certain tract of land out of the Rachel Saul Survey No. 551, situated in Williamson County, Texas, conveyed by deed recorded in Volume 546, Page 223 of the Deed Records of Williamson County, Texas, did heretofore Grant and Convey unto Williamson County, Texas, out of said tract of land, that certain 64' Wide Public Utility Easement (the "Easement"), as recorded in Volume 1096, Page 161 of said Deed Records, and

WHEREAS, the wastewater line in the remaining portion of the Easement has been abandoned in place and replaced by new wastewater lines located within dedicated public roadway, to wit: Brighton Bend Lane and Old Mill Road, dedicated per the Plat of Hunter's Glenn Section Two, as recorded in Cabinet Q, Slides 91-94 of the Plat Records of Williamson County, Texas, and,

WHEREAS, the Commissioners' Court of Williamson County, Texas is now desirous of vacating a portion of the Easement, to wit: that certain 1.407 acre portion of the Easement being more particularly described by metes and bounds in EXHIBIT "A", attached hereto and made a part hereof for all purposes, to which reference is hereby made for a more particular description of said property, so as to destroy the force and effect of the recording of the Easement, only insofar as it affects said 1.407 acre portion described in said EXHIBIT "A".

NOW THEREFORE, KNOW ALL MEN BY THESE PRESENTS:

THAT I, John C. Doerfler, County Judge of Williamson County, Texas, do hereby certify that this instrument, having been duly presented to the Commissioners' Court of Williamson County, Texas, and by said Court was duly considered, was on this day approved, and do hereby declare that certain 1.407 acre portion of that certain 64' Wide Public Utility Easement, as recorded in Volume 1096, Page 161 of the Deed Records of Williamson County, Texas, to be vacated.

EXECUTED this the 8<sup>th</sup> day of June, 1999, A.D.

Commissioners' Court of Williamson County, Texas

BY:

John C. Doerfler  
John C. Doerfler, County Judge,  
Williamson County, Texas

MAY-05-99 WED 11:43 AM GRAY JANSING &amp; ASSOCIATE FAX NO. 5124549933

P. 03


THE STATE OF TEXAS §

THE COUNTY OF WILLIAMSON §

Before me, the undersigned authority, on this day personally appeared John C. Doerfler, County Judge of Williamson County, Texas, known to me to be the person whose name is subscribed to the foregoing instrument, and he acknowledged to me that he executed the same for the purposes and consideration therein expressed and in the capacity therein stated.

GIVEN UNDER MY HAND AND SEAL OF OFFICE, this the 8th day of June, 19<sup>99</sup>, A.D.

Jane E. Tableriou  
Notary Public in and for the State of Texas



Jane E. Tableriou

Printed Name of Notary

My Commission expires on April 29, 2002



MAY-05-99 WED 11:44 AM GRAY JANSING &amp; ASSOCIATE FAX NO. 5124549933

P. 04

EXHIBIT "A"  
PAGE 1 OF 3**FIELD NOTES FOR 1.407 ACRES  
OF A 64' PUBLIC UTILITY EASEMENT TO BE VACATED**

FIELD NOTES DESCRIBING 1.407 acres of land in the Rachel Saul Survey, Abstract No. 551, situated in Williamson County, Texas, being a portion of that certain 64' Wide Public Utility Easement recorded in Volume 1096, Page 161 of the Deed Records of Williamson County, Texas, also being a portion of Hunter's Glenn Section Two, a subdivision of record in Cabinet Q, Slides 91-94 of the Plat Records of Williamson County, Texas, and being more particularly described by metes and bounds as follows:

**BEGINNING** at a point on a North line of Lot 59, Block C of said Hunter's Glenn Section Two, from which an iron pin set at the Northwest corner of said Lot 59 and the Southwest corner of Lot 1, Block L, Lakeline Oaks Section Five, a subdivision of record in Cabinet P, Slides 48-51 of the Plat Records of Williamson County, Texas, being the Northwest corner of Lot 59, Block C, Hunter's Glenn Section Two (proposed), bears S71°21'20"W, 109.84 feet, for the most Northerly Northwest corner and **POINT OF BEGINNING** of the hereinafter described tract.

**THENCE** along the North line of said Hunter's Glenn Section Two and the South line of said Lakeline Oaks Section Five, for the North line hereof, the following two (2) courses:

1. N71°21'20"E, 0.18 feet to an angle point of this tract.
2. N66°06'22"E, 64.08 feet to the Northeast corner of this tract.

**THENCE** S18°44'00"E, 64.99 feet to the Point of Curvature of a curve to the right having a radius of 364.00 feet and a central angle of 90°00'00"

**THENCE** along the arc of said curve 571.77 feet, the long chord of which bears S26°16'00"W, 514.77 feet to the Point of Tangency of said curve.

**THENCE** S71°16'00"W, 374.15 feet to a point in the East line of Hunter's Glenn Section One, a subdivision of record in Cabinet L, Slides 354-356 of said Plat Records, for the Southwest corner of this tract.

**THENCE** N18°35'21"W, 64.00 feet to the most Westerly Northwest corner of this tract.

**THENCE** N71°16'00"E, 373.99 feet to the Point of Curvature of a curve to the left having a radius of 300.00 feet and a central angle of 90°00'00".

MAY-05-99 WED 11:44 AM GRAY JANSING &amp; ASSOCIATE FAX NO. 5124549933

P. 05


EXHIBIT "A"  
PAGE 2 OF 3

THENCE along the arc of said curve 471.24 feet, the long chord of which bears N26°16'00"E, 424.27 feet to the Point of Tangency of said curve.

THENCE N18°44'00"W, 59.23 feet to the to the POINT OF BEGINNING of the herein described tract, containing 1.407 acres of land more or less.

I Timothy D. Hearitige, a REGISTERED PROFESSIONAL LAND SURVEYOR, do hereby certify that these field notes were prepared from existing records, supplemental surveys, and computations made by Bush Surveying, Inc., and are true and correct to the best of my knowledge.

BUSH SURVEYING, INC.  
1904 Fortview Road  
Austin, Texas 78704

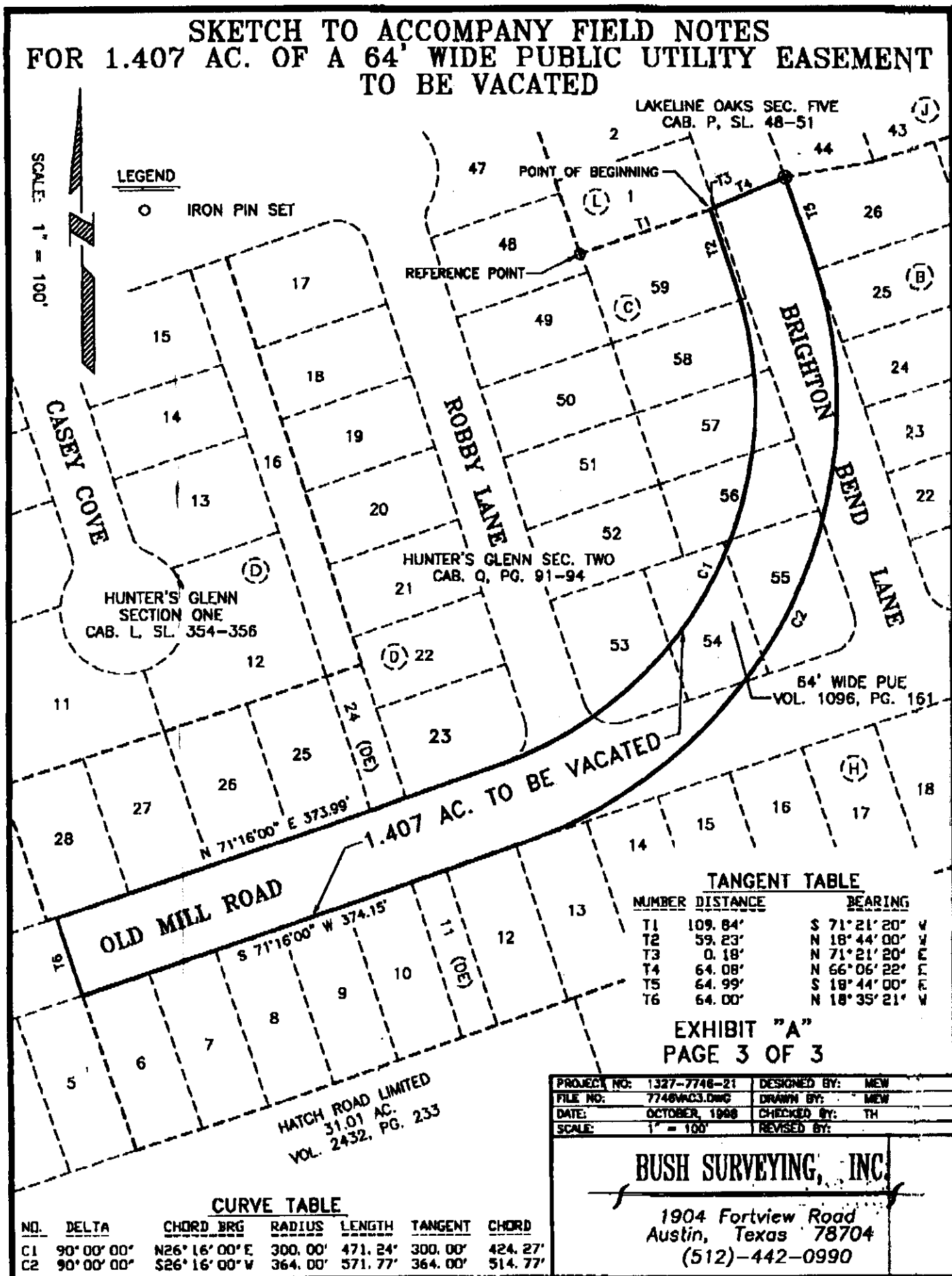


  
Timothy D. Hearitige  
Registered Professional Land Surveyor No. 5036

1-08-98

Date

1327-7746-21  
7746VAC3.DOC/mew



VOL 1096 PAGE 161

**PUBLIC UTILITY EASEMENT**

**38806**

**THE STATE OF TEXAS:**

**COUNTY OF WILLIAMSON: KNOW ALL MEN BY THESE PRESENTS:**

That, Pringle Real Estate, Inc., acting herein by and through its President, Wiley D. Pringle and Howard D. Pringle, Individually of the County of Travis and State of Texas hereinafter referred to as Grantors, whether one or more, for and in consideration of the sum of One Dollar (\$1.00) cash to Grantors in hand acknowledged and confessed and for which no lien or encumbrance expressed or implied, is retained, have this day Granted and Conveyed, and by these presents do Grant and Convey, unto the County of Williamson, State of Texas, an easement for the construction and maintenance of said Public Utilities in, upon and across the following described property, to-wit;

All that certain tract, piece or parcel of land, lying and being situated in the County of Williamson, State of Texas, described in EXHIBIT "A" attached hereto and made part hereof for all purposes, to which reference is heremade for a more particular description of said property,

TO HAVE AND TO HOLD the same perpetually to the County of Williamson and its successors and assigns, together with the right and privilege at any and all times to enter said premises, or any part thereof, for the purpose of constructing and maintaining said Public Utility Easement and for making connections therewith; all upon the condition that the County of Williamson will, at all times, after doing any work in connection therewith the construction or repair of said Public Utility Easement, restore the surface of said premises to the condition in which the same was found before such work was undertaken,

OFFICIAL RECORDS  
WILLIAMSON COUNTY TEXAS

VOL 0104 PAGE 538

VOL 1096 PAGE 162

IN WITNESS WHEREOF, Grantors have caused this instrument to be executed on this 10<sup>th</sup> day of OCT., 1984, A.D.

Wiley D. Pringle  
Wiley D. Pringle, President  
Pringle Real Estate, Inc.

Howard D. Pringle  
Howard D. Pringle, Individual

ACKNOWLEDGEMENT

STATE OF TEXAS:  
COUNTY OF TRAVIS:

BEFORE ME, the undersigned, a Notary Public in and for said County and State, on this day personally appeared Wiley D. Pringle, known to me to be the person whose name is subscribed to the foregoing instrument and he acknowledged to me that he executed the same for the purposes and considerations therein expressed and in the capacity therein stated.

GIVEN UNDER MY HAND AND SEAL OF OFFICE, on this the 10th day of October, 1984, A.D.



JOYCE DOMEL  
Notary Public for the State of Texas  
My Commission Expires 2-11-85

Joyce Domel  
Print Name: Joyce Domel  
Notary Public in and for State of  
Travis-County, Texas  
My Commission Expires: 2-11-85

ACKNOWLEDGEMENT

STATE OF TEXAS:  
COUNTY OF TRAVIS:

BEFORE ME, the undersigned, a Notary Public in and for said County and State, on this day personally appeared Howard D. Pringle, known to me to be the person whose name is subscribed to the foregoing instrument and he acknowledged to me that he executed the same for the purposes and considerations therein expressed and in the capacity therein stated.

GIVEN UNDER MY HAND AND SEAL OF OFFICE, on this the 10th day of October, 1984, A.D.



JOYCE DOMEL  
Notary Public for the State of Texas  
My Commission Expires 2-11-85

Joyce Domel  
Print Name: Joyce Domel  
Notary Public in and for State of  
Travis-County, Texas  
My Commission Expires: 2-11-85

VOL 1096 PAGE 163

EXHIBIT "A"  
FIELD NOTES

BEING ALL THAT CERTAIN TRACT OR PARCEL OF LAND OUT OF AND A PART OF THE RACHEL SAUL SURVEY NO. 551, SITUATED IN WILLIAMSON COUNTY, TEXAS, SAID TRACT BEING MORE PARTICULARLY DESCRIBED AS BEING A SIXTY-FOUR FOOT (64') WIDE P.U.E. OUT OF AND A PART OF THAT CERTAIN TRACT OF LAND DESCRIBED IN A DEED TO PRINGLE REAL ESTATE, INC., OF RECORD IN VOLUME 546, PAGE 223, WILLIAMSON COUNTY, TEXAS DEED RECORDS, CENTERLINE OF SAID 64' WIDE P.U.E. BEING MORE PARTICULARLY DESCRIBED BY METES AND BOUNDS AS FOLLOWS:

BEGINNING at the northwest corner of said Pringle tract, for the PLACE OF BEGINNING of the herein described tract,

THENCE, S 87°00' E, 310.19 feet to a point of curvature,

THENCE, with a curve to the right, whose radius equals 600.00 feet, an arc distance of 714.89 feet and whose chord bears S 52°52' E, 673.34 feet to a point of tangency,

THENCE, S 18°44' E, 164.04 feet for an ell corner,

THENCE, S 71°16' W, 580.53 feet to a point of curvature,

THENCE, with a curve to the left, whose radius equals 318.00 feet, an arc distance of 499.51 feet and whose chord bears S 26°16' W, 449.72 feet to a point of tangency,

THENCE, S 18°44' E, 519.60 feet to a point of curvature,

THENCE, with a curve to the right, whose radius equals 332.00 feet, an arc distance of 521.50 feet and whose chord bears S 26°16' W, 469.52 feet to a point of tangency,

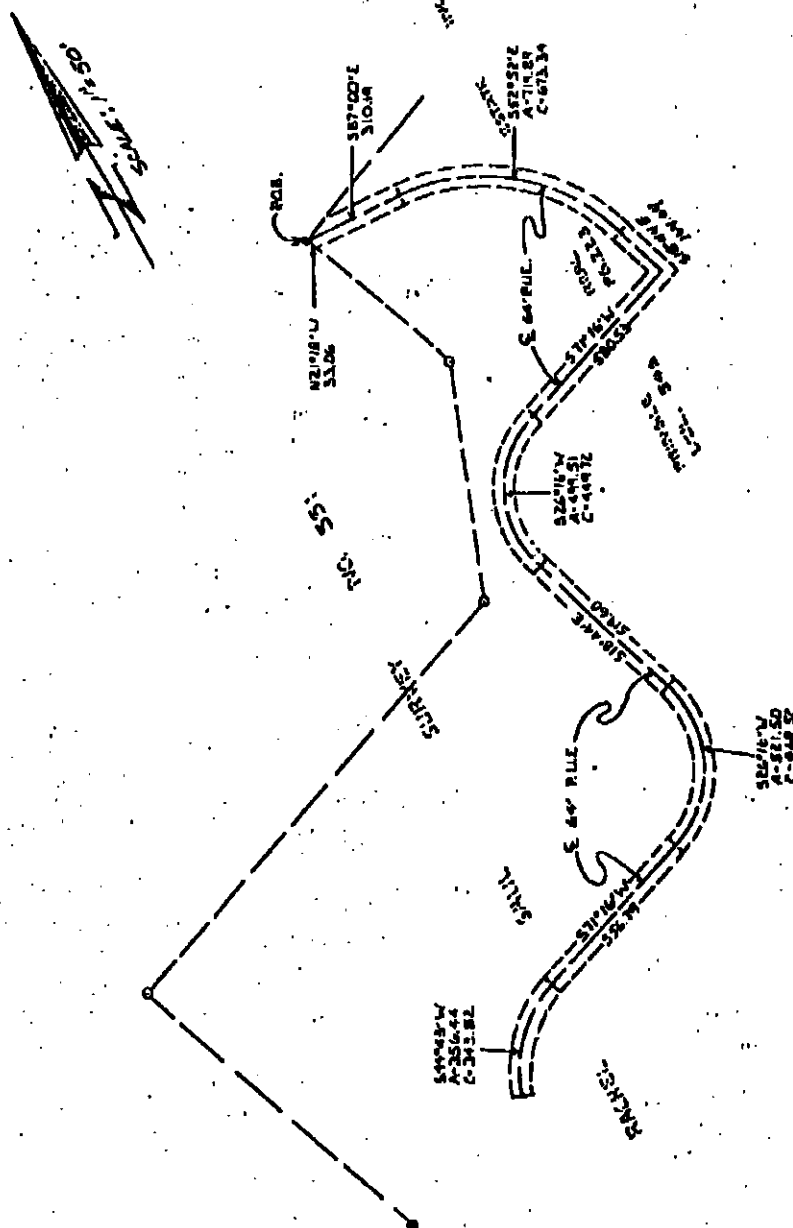
THENCE, S 71°16' W, 556.79 feet to a point of curvature,

THENCE, with a curve to the left, whose radius equals 384.81 feet, an arc distance of 356.44 feet and whose chord bears S 44°43' W, 343.82 feet to a point of termination in the centerline of Old Mill Road as dedicated in Cabinet \_\_\_\_\_, Slides \_\_\_\_\_, Williamson County, Texas Plat Records.

Prepared by: CARLSON & DIPPEL SURVEYING COMPANY  
2499 Capital of Texas Highway, Suite #105  
Austin, Texas 78746

HR/ocr  
Job No. 908  
10/01/84  
Revised 10/29/84

SKETCH TO ACCOMPANY FIELD NOTES FOR A CENTERLINE 64' RUE. OUT OF AND PART OF THE RACHEL SAUL SURVEY NO. 551, SITUATED IN WILLIAMSON COUNTY, TEXAS.



**RECEIVED BY:**

---

**FALLON AND DUFFEL ASSOCIATES**  
- 2498 CAPITAL OF TEXAS HWY.  
- AUSTIN, TEXAS 78746

James H. Byrd  
SOLICITY CLERK  
WILLIAMSBURG, VA

**STATE OF TEXAS                      COUNTY OF WILLIAMSON**  
I hereby certify that this instrument was FILED  
on the date and at the time stamped hereon  
by me; and was duly RECORDED, in the Volume  
and Page of the named RECORDS of Williamson  
County, Texas, as stamped hereon by me, on

NOV 7 1984

James S. Byrdstone  
COUNTY CLERK  
WILLIAMSON COUNTY, TEXAS

87

# RECORDERS MEMORANDUM

All or parts of the text on this page was not clearly legible for satisfactory recording.

AGENDA ITEM # 11June 8, 1999Hold public hearing on Poldrack Estates, Resubdivision of Lot 5, Twenty-Nine Ranch.

Judge Doerfler announced public hearing open at 10:29 a.m. on Tuesday, June 8, 1999.

Engineer Don Bizzell advised this tract was platted several years ago on Highway 29 east of Seward Junction as Twenty-nine Ranch in Cabinet K, Slides 115 and 116. Father and son now desire to build 2 houses and resubdivision is required by lender.

Twenty-Nine Ranch property owner Jimmy Saunders expressed his concern of more than one residence being allowed on each lot and restrictions recorded in Volume 2246, page 413 of the Deed Records applying to Lots 5-A & 5-B.

Clay Poldrack advised only one residence per lot is planned - the resubdivision is a construction loan requirement. He has no objection to a note being added to the plat stating only one residence will be built on each lot.

Judge Doerfler announced public hearing closed at 10:35 a.m. on Tuesday, June 8, 1999.

AGENDA ITEM # 12June 8, 1999Consider approving final plat for Poldrack Estates, a Resubdivision of Lot 5, Twenty-Nine Ranch.

Moved: Commissioner Boatright

Seconded: Commissioner Limmer

Motion: To approve final plat for Poldrack Estates which is a resubdivision of Lot 5, Twenty-Nine Ranch with note on plat that no more than one residence will ever be built on Lot 5-A and Lot 5-B.

Vote: Motion carried 5 - 0

AGENDA ITEM # 13June 8, 1999Consider adopting questionnaire/criteria for County Court-at-Law Judge appointment.

Commissioner Heiligenstein suggested the new County Court-at-Law judge be appointed on qualifications. He discussed a questionnaire be completed by all prospective appointees, the job be posted with Human Resources and advertised in newspapers.

Moved: Judge Doerfler

Seconded: Commissioner Heiligenstein

Motion: To adopt questionnaire/criteria for County Court-at-Law Judge appointment with suggestions from office of County Attorney for any necessary changes.

Vote: Motion carried 5 - 0

AGENDA ITEM # 14June 8, 1999Consider granting approval for Nationwide (Pepsco) representative to offer payroll deduction options to employees.

Moved: Commissioner Boatright

Seconded: Judge Doerfler

Motion: To grant approval for Nationwide (Pepsco) to offer payroll deduction options to county employees.

Vote: Motion carried 4 - 0 with Commissioner Heiligenstein absent from the dais.



# Conflict Affidavit

County of Williamson

State of Texas



Know All Men By These Presents

Item 14, 6/18/99

That before me, the undersigned Notary Public of Texas, personally appeared MIKE HEILIGENSTEIN, who swore or affirmed by personal knowledge that the following statement is true and correct:

"(1) I am a local public official, as defined in Chapter 171, Texas Local Government Code, being the COUNTY COMMISSIONER, PRECINCT 1 of Williamson County, Texas.

"(2) I have a substantial interest in the following business entity or real property which might be affected by a vote or decision involving it:

NATIONWIDE RETIREMENT SOLUTIONS

"(3) The nature and extent of my interest is as follows: \_\_\_\_\_

Employee MORE THAN 10% OF GROSS INCOME  
(SEE §171.002(A) TX. LOCAL GOV'T CODE)

**RECORDERS MEMORANDUM**

If all or parts of the text on this page was not  
legible for satisfactory recording


Conflict Affidavit

2

"(4) I will therefore abstain from further participation in the matter unless specifically permitted to do so by Chapter 171 of the Texas Local Government Code."

Mike Heiligenstein MIKE HEILIGENSTEIN  
County Commissioner, Precinct #1  
(Typed or Printed Name & Title of Official)

Subscribed and sworn to before me on June 8, 19 99.



Jane E. Tableriou  
Notary Public

**AGENDA ITEM # 15****June 8, 1999**

Consider approving resolution and declaration of intent for County Clerk imaging system.

Moved: Commissioner Hays

Seconded: Judge Doerfler

Motion: To approve resolution and declaration of official intent for equipment lease for County Clerk imaging system.

Vote: Motion carried 3 - 0 with Commissioners Heiligenstein and Boatright absent from the dais.

< Clerk copy here >

**RESOLUTION AND  
DECLARATION OF OFFICIAL INTENT**

Lessee: Williamson County, TX

Principal Amount Expected To Be Financed: \$390,722.00

WHEREAS, the above Lessee is a political subdivision of the State in which Lessee is located (the "State") and is duly organized and existing pursuant to the constitution and laws of the State.

WHEREAS, pursuant to applicable law, the governing body of the Lessee ("Governing Body") is authorized to acquire, dispose of and encumber real and personal property, including, without limitation, rights and interests in property, leases and easements necessary to the functions or operations of the Lessee.

WHEREAS, the Governing Body hereby finds and determines that the execution of one or more lease-purchase agreements ("Equipment Leases") in the principal amount not exceeding the amount stated above ("Principal Amount") for the purpose of acquiring the property generally described below ("Property") and to be described more specifically in the Equipment Leases is appropriate and necessary to the functions and operations of the Lessee.

**Brief Description Of Property:**

**Documentation/Imaging System**

WHEREAS, Banc One Leasing Corporation ("Lessor") is expected to act as the lessor under the Equipment Leases.

WHEREAS, the Lessee may pay certain capital expenditures in connection with the Property prior to its receipt of proceeds of the Equipment Leases ("Lease Purchase Proceeds") for such expenditures and such expenditures are not expected to exceed the Principal Amount.

WHEREAS, the U.S. Treasury Department regulations do not allow the proceeds of a tax-exempt borrowing to be spent on working capital and the Lessee shall hereby declare its official intent to be reimbursed for any capital expenditures for Property from the Lease Purchase Proceeds.

NOW, THEREFORE, Be It Resolved by the Governing Body of the Lessee:

Section 1. Either one of the County Judge - John C. Doerfler OR the (each an "Authorized Representative") acting on behalf of the Lessee is hereby authorized to negotiate, enter into, execute, and deliver one or more Equipment Leases in substantially the form set forth in the document presently before the Governing Body, which document is available for public inspection at the office of the Lessee. Each Authorized Representative acting on behalf of the Lessee is hereby authorized to negotiate, enter into, execute, and deliver such other documents relating to the Equipment Lease (including, but not limited to, escrow agreements) as the Authorized Representative deems necessary and appropriate. All other related contracts and agreements necessary and incidental to the Equipment Leases are hereby authorized.

Section 2. By a written instrument signed by any Authorized Representative, said Authorized Representative may designate specifically identified officers or employees of the Lessee to execute and deliver agreements and documents relating to the Equipment Leases on behalf of the Lessee.

Section 3. The aggregate original principal amount of the Equipment Leases shall not exceed the Principal Amount and shall bear interest as set forth in the Equipment Leases and the Equipment Leases shall contain such options to purchase by the Lessee as set forth therein.

Section 4. The Lessee's obligations under the Equipment Leases shall be subject to annual appropriation or renewal by the Governing Body as set forth in each Equipment Lease and the Lessee's obligations under the Equipment Leases shall not constitute a general obligations of the Lessee or indebtedness under the Constitution or laws of the State.

Section 5. The Governing Body of Lessee anticipates that the Lessee may pay certain capital expenditures in connection with the Property prior to the receipt of the Lease Purchase Proceeds for the Property. The Governing Body of Lessee hereby declares the Lessee's official intent to use the Lease Purchase Proceeds to reimburse itself for Property expenditures. This section of the Resolution is adopted by the Governing Body of Lessee for the purpose of establishing compliance with the requirements of Section 1.150-2 of Treasury Regulations. This section of the Resolution does not bind the Lessee to make any expenditure, incur any indebtedness, or proceed with the purchase of the Property.

Section 6. As to each Equipment Lease, the Lessee reasonably anticipates to issue not more than \$10,000,000 of tax-exempt obligations (other than "private activity bonds" which are not "qualified 501(c)(3) bonds") during the fiscal year in which each such

Equipment Lease is issued and hereby designates each Equipment Lease as a qualified tax-exempt obligation for purposes of Section 265(b) of the Internal Revenue Code of 1986, as amended.

Section 7. This Resolution shall take effect immediately upon its adoption and approval.

ADOPTED AND APPROVED on this June 8, 1999.

The undersigned Secretary/Clerk of the above-named Lessee hereby certifies and attests that the undersigned has access to the official records of the Governing Body of the Lessee, that the foregoing resolutions were duly adopted by said Governing Body of the Lessee at a meeting of said Governing Body and that such resolutions have not been amended or altered and are in full force and effect on the date stated below.

Nancy E. Rister  
Signature of Secretary/Clerk of Lessee

Print Name: NANCY E. RISTER

Official Title: County Clerk

Date: 6-2-99

Williamson County  
John C. Doerfler  
Lessee

John C. Doerfler  
Printed Name

Williamson County Judge  
Official Title

Date: June 8, 1999

AGENDA ITEM # 16

June 8, 1999

Discuss and take appropriate action on policy for child safety fee distributions presented by Tax Assessor/Collector.

Tax Assessor-Collector Deborah Hunt suggested annual distribution of funds as of September 30th of each year to all county school districts based on a letter of compliance submitted annually to program administrator Julie Lyon. The eleven (11) districts would receive a pro rata share based on their annual average daily attendance reported to the county. Ten per cent of the fees collected are allowed to defray administration costs and the county may retain the earned interest on these fees. As of May 28, 1999, \$105,159.00 had been collected.

The funds **must** be spent on existing crossing guard programs but if they do not have a crossing guard, the funds may be spent on health, nutrition, child abuse prevention and intervention or drug and alcohol abuse prevention. An annual report of fund expenditures to Julie Lyon will be required from each school.

Moved: Judge Doerfler

Seconded: Commissioner Limmer

Motion: To approve recommendations by Tax Assessor-Collector for child safety fee distribution.

Vote: Motion carried 5 - 0

< Clerk copy here >

Deborah M. Hunt, CTA  
Williamson County  
Tax Assessor/Collector  
710 South Main Street  
Suite 102  
Georgetown, TX 78626  
(512) 943-1601  
Fax (512) 943-1618

# Memo

**To:** Williamson County Commissioners Court  
**From:** Deborah M. Hunt  
**CC:** Julie Lyons  
**Date:** 05/28/99  
**Re:** Child Safety Fee

In accordance with the Texas Transportation Code, Chapter 502, the Williamson County Commissioners Court has adopted the additional registration fee for child safety. The distribution guideline is detailed under Article 102.104 (g) of the Texas Code of Criminal Procedure. This allows for funding of programs designed to enhance child safety. School districts that have a crossing guard program must use these funds for that program only. Districts that do not have a crossing guard program may apply for and fund programs such as, "health or nutrition, including child abuse prevention and intervention and drug and alcohol abuse prevention."

The tax office collects these fees and transfers these funds weekly to the County. Collections began January 1<sup>st</sup>, 1999 and the balance to date is \$105,159.

Since all county vehicle registrants pay this fee, I recommend that the court adopt a policy of annual distribution of funds as of September 30<sup>th</sup> to all county school districts based on a letter of compliance submitted annually to the program administrator, Julie Lyons. Each school district would receive a pro rata share based on their annual average daily attendance reported to the county. Ten percent of the fees collected are allowed to be used to defray administration costs. Additionally, as another revenue source, the county may retain the earned interest on these fees. Please contact me if you have any questions or concerns.

approved 6-8-99  
John C. Daefler

AGENDA ITEM # 17

June 8, 1999

Consider cancelling Commissioners Court meeting of June 29, 1999.

Moved: Commissioner Boatright

Seconded: Commissioner Hays

Motion: To approve cancellation of Commissioners Court meeting of June 29, 1999.

Vote: Motion carried 5 - 0

AGENDA ITEM # 18

June 8, 1999

Consider approving line item transfer for Justice of the Peace Precinct #2.

from:	0100-0452-004231	Travel	\$150.00
to:	0100-0452-004544	Repairs	150.00

Moved: Commissioner Boatright

Seconded: Commissioner Hays

Motion: To approve line item transfer for Justice of the Peace Precinct #2.

from:	0100-0452-004231	Travel	\$150.00
to:	0100-0452-004544	Repairs	150.00

Vote: Motion carried 5 - 0

< Clerk copy here >

## ORDER APPROVING A LINE ITEM TRANSFER FOR

452 J.P.#2 Edna Shand  
 FUND DEPARTMENT SIGNATURE

WHEREAS, The Williamson County Commissioners Court has carefully studied the public necessity of transferring funds from one line item to another within the above mentioned department's budget; and WHEREAS, The Williamson County Commissioners Court, due to unforeseeable circumstances, did not appropriate sufficient funds in the proper line items when adopting the current county budget; and

WHEREAS, On the 8th day of June, 1999, a motion made by Commissioner Boatright and duly seconded by Commissioner Hays the motion carried by a vote of 5 votes for, 0 votes against.

THEREFORE, BE IT ORDERED THAT THE 1998 FISCAL YEAR WILLIAMSON COUNTY BUDGET BE AMENDED AND THE FOLLOWING AMOUNT(S) BE TRANSFERRED FROM THE FOLLOWING LINE ITEMS INTO THE NEEDED LINE ITEMS:

FUNDS TO BE REMOVED FROM THE FOLLOWING LINE ITEMS:  
 LINE ITEM # DESCRIPTION

LINE ITEM #	DESCRIPTION	AMOUNT
0100-0452-004231	TRAVEL	\$150 <sup>00</sup>

FUNDS TO BE INCREASED IN THE FOLLOWING LINE ITEMS:  
 LINE ITEM # DESCRIPTION

LINE ITEM #	DESCRIPTION	AMOUNT
0100-0452-004544	REPAIRS	\$150 <sup>00</sup>

WHEREUPON, A motion made and seconded, the Williamson County Commissioners Court did authorize the County Judge to sign this Order, the County Clerk was instructed to file a copy of this Order with the existing budget, and to forward a copy of this Order to the County Auditor.

ATTEST:

Nancy E. Rister  
 Nancy Rister, County Clerk

John C. Doerfler 6-8-99  
 John C. Doerfler, County Judge



## AGENDA ITEM # 19

June 8, 1999

Consider approving line item transfer for Constable, Precinct #4.

from:	0100-0554-004548	Radio Repairs	\$200.00
to:	0100-0554-004999	Miscellaneous	200.00

Moved: Commissioner Boatright

Seconded: Commissioner Hays

Motion: To approve line item transfer for Constable, Precinct #4.

from:	0100-0554-004548	Radio Repairs	\$200.00
to:	0100-0554-004999	Miscellaneous	200.00

Vote: Motion carried 5 - 0

&lt; Clerk copy here &gt;

## ORDER APPROVING A LINE ITEM TRANSFER FOR

<u>554</u>	<u>CONSTABLE PCT 4</u>	<u>MD Rister</u>
FUND	DEPARTMENT	SIGNATURE

WHEREAS, The Williamson County Commissioners Court has carefully studied the public necessity of transferring funds from one line item to another within the above mentioned department's budget; and WHEREAS, The Williamson County Commissioners Court, due to unforeseeable circumstances, did not appropriate sufficient funds in the proper line items when adopting the current county budget; and

WHEREAS, On the 8th day of June, 1999, a motion made by Commissioner Boatright and duly seconded by Commissioner Hays the motion carried by a vote of 5 votes for, 0 votes against.

THEREFORE, BE IT ORDERED THAT THE 1998 FISCAL YEAR WILLIAMSON COUNTY BUDGET BE AMENDED AND THE FOLLOWING AMOUNT(S) BE TRANSFERRED FROM THE FOLLOWING LINE ITEMS INTO THE NEEDED LINE ITEMS:

## FUNDS TO BE REMOVED FROM THE FOLLOWING LINE ITEMS:

LINE ITEM #	DESCRIPTION	AMOUNT
<u>004548</u>	<u>RADIO REPAIRS</u>	<u>200.00</u>

## FUNDS TO BE INCREASED IN THE FOLLOWING LINE ITEMS:

LINE ITEM #	DESCRIPTION	AMOUNT
<u>004999</u>	<u>MISCELLANEOUS</u>	<u>200.00</u>

WHEREUPON, A motion made and seconded, the Williamson County Commissioners Court did authorize the County Judge to sign this Order, the County Clerk was instructed to file a copy of this Order with the existing budget, and to forward a copy of this Order to the County Auditor.

ATTEST: Nancy E. Rister  
Nancy Rister, County Clerk

John C. Doerfler 6-8-99  
John C. Doerfler, County Judge

COMMISSIONERS COURT ADJOURNED TO EXECUTIVE SESSION AT 11:32 A.M. ON TUESDAY, JUNE 8, 1999.

AGENDA ITEM # 20

June 8, 1999

\*

Discuss sale of real estate/land acquisition: (EXECUTIVE SESSION REQUESTED per VTCA Govt. Code, sec 551.074 relating to real property)

No action was taken in executive session.

AGENDA ITEM # 21

June 8, 1999

Discuss personnel matters: (EXECUTIVE SESSION REQUESTED as per VTCA Govt Code, sec 551.074 relating to personnel matters)

No action was taken in executive session.

COMMISSIONERS COURT RECONVENED FROM EXECUTIVE SESSION AT 12:13 P.M. ON TUESDAY, JUNE 8, 1999.

COMMISSIONERS COURT ADJOURNED TO EXECUTIVE SESSION AT 10:36 A.M. ON TUESDAY, JUNE 8, 1999.

AGENDA ITEM # 22

June 8, 1999

\*

Discuss pending litigation: Larry Zimmerhanzel, R. J. Lawler, Almeda Conway, Rusty Hatcher and Doris Hatcher vs. Williamson County and Jerry L. Mehevec individually (EXECUTIVE SESSION REQUESTED as per VTCA Govt. Code, sec 551.071 consultation with attorney.)

No action was taken in executive session.

COMMISSIONERS COURT RECONVENED FROM EXECUTIVE SESSION AT 10:48 A.M. ON TUESDAY, JUNE 8, 1999.

AGENDA ITEM # 23

June 8, 1999

Discuss and take any appropriate action on pending litigation Larry Zimmerhanzel, R.J. Lawler, Almeda Conway, Rusty Hatcher and Doris Hatcher vs. Williamson County and Jerry L. Mehevec individually.

Moved: Judge Doerfler

Seconded: Commissioner Hays

Motion: To authorize attorney Charles Crossfield to represent Williamson County by filing an answer and negotiating a resolution.

Vote: Motion carried 5 - 0

AGENDA ITEM # 24

June 8, 1999

Discuss and take any appropriate action on request for funds for proposed Settlement Week.

368th District Court Judge Burt Carnes requested \$2,000.00 maximum from existing Alternative Dispute Resolution fund to hire a part-time coordinator for September, 1999, Settlement week to be held during the judges annual conference.

By law the county is now required to have settlement week twice a year. Twenty-eight (28) of fifty (50) cases settled during the last 3 day settlement week saved numerous court hours.

Moved: Commissioner Boatright

Seconded: Judge Doerfler

Motion: To approve \$2,000.00 maximum from Alternative Dispute Resolution fund to engage part-time coordinator for September, 1999, Settlement Week.

Vote: Motion carried 5 - 0

( Clerk copy here )