

AGENDA ITEM # 4

May 11, 1999

Consider noting in minutes any off right-of-way work on any county road done by Road and Bridge Unified System.

Moved: Judge Doerfler

Seconded: Commissioner Limmer

Motion: To note off right-of-way of County Road 319 for drainage work at the box culvert on adjacent property of **Kenneth Mickan** and;
Central Telephone Company of Texas (Sprint) to install buried telephone cable on County Road 136.

Vote: Motion carried 5 - 0 < Clerk copy here >

WILLIAMSON COUNTY URS
Utility Requests - 05/11/99

Precinct I

Precinct II

Precinct III

- A. Jonah Water S.U.D.
1. CR 103 - Bore

Precinct IV

- A. Central Telephone Company of Texas(Sprint)
1. CR 136 - ROW

*noted 5-11-99
John C. Doerfler*

May 11, 1999

46

UNIFIED ROAD SYSTEM
OFF RIGHT-OF-WAY WORK

1. CR 319 - Drainage work at the box culvert and on the adjacent property of Kenneth Mickan.

NOTICE OF PROPOSED INSTALLATION

UTILITY LINE ON WILLIAMSON COUNTY RIGHT-OF-WAY

TO: Williamson County Unified Road System
1900 Georgetown Inner Loop, Suite B
Georgetown, Texas 78626

DATE: 5-3-99

Formal notice is hereby given that JONAH WATER S.U.D.

Company proposes to place a ROAD BORE

line within the right-of-way of COUNTY ROAD 103

as follows: (give location, length, general design, etc.)

1" Service Line Thru a 2" Sleeve

See Attached MAP FOR Location

The line will be constructed and maintained on the road right-of-way as directed by the Williamson County Unified Road System in accordance with governing laws.

Our firm further understands that the County considers proper traffic control measures as those complying with applicable portions of the Texas Manual of Traffic Control Devices required for adoption by the "Transportation Code" (V.C.T.A. CH.251)

The location and description of the proposed line and appurtenances is more fully shown by 1 copies of drawings attached to this notice.

Construction of this line is proposed to begin on or after the 7th day of MAY 1999.

APPROVAL

This application is hereby approved subject to the following understandings and restrictions.

It is expressly understood that the said County Commissioners' Court does not imply hereby to grant any right, claim, title or easement in or upon this County Road; and it is further understood that in the future, should Williamson County, for any reason, need to work, improve, relocate, widen, increase, add to, decrease, or in any manner change the structure of this road or right-of-way, this line, if affected, will be moved at the direction of the Williamson County Engineer or County Commissioner. This installation work shall not damage any part of the roadway and adequate provisions shall be made to cause a minimum of inconvenience to traffic and adjacent property owners.

APPROVED BY WILLIAMSON COUNTY COMMISSIONERS' COURT

BY: [Signature]
COUNTY ROAD ADMINISTRATOR

DATE: 5/6/99

Firm: JONAH WATER S.U.D.

By: KEN HALL

(Print Name) Asst. Manager

Address: 40 C.R. 126

Georgetown TX. 78626

Phone: (512) 863-2235

Fax: (512) 869-5402

Pd. 3

received
5-7-99

5-4-99

[Signature]

R.J.

47

CONTRACTOR'S LIABILITY AGREEMENT

I, KEN HALL Contractor for JONAH WATER S.U.D
in Williamson County, Texas do hereby agree to the following schedules and conditions for doing work
within the right-of-way of COUNTY ROAD 103 which is a public
roadway maintained by Williamson County.

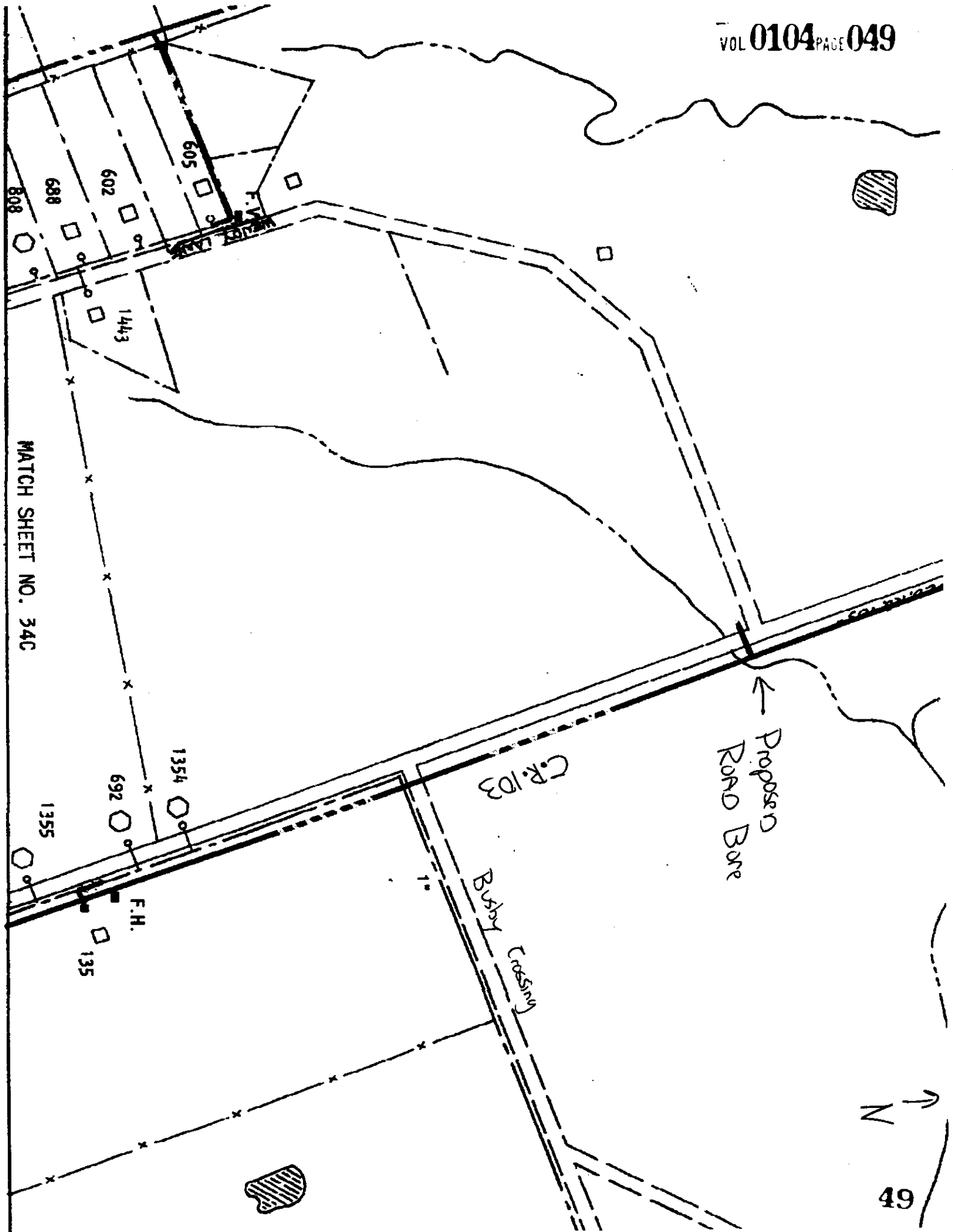
- 1. I will contact the Williamson County Unified Road System at least 48 hours prior to start of construction.
- 2. All work in the right-of-way will be done between the hours of 8:30 a.m. and 4:30 p.m. on Monday through Friday only.
- 3. Cuts will be opened for one-half the roadway only, with flagmen on both sides of the work area, allowing one-way traffic through. This type of operation will be held to a minimum and all advance warning signs and barricades shall be as specified in the Texas Manual on Uniform Traffic Control Devices. These cuts will also be filled and entire roadway opened at night and on weekends.
- 4. Roadside work in ditches alongside the trenched surface may be left opened at night, only if they can be barricaded solidly between open ditch and traveled roadway leaving a minimum 6' of road shoulder between the pavement edge and the barricades. The barricades must be reflectorized and lighted with warning lights and conform to the requirements of the T.M.U.T.C.D. for nighttime use.
- 5. Any construction area to be maintained from dusk to dawn shall have Type B High Intensity Steady Burn Warning Lights to delineate the traveled way through and around obstructions in a construction or maintenance area. All warning lights shall be installed to a minimum mounting height of 36" to the bottom of the lense.
- 6. Construction work and road repair on County right-of-way will be done to Williamson County Standards and to the approval of the Williamson County Unified Road System.
- 7. I will notify the Williamson County Unified Road System and obtain approval prior to any changes from this agreement if required due to soil conditions or other problems.

5-3-99
DATE

Williamson County Unified Road System
1900 Georgetown Inner Loop, Ste. B
Georgetown, Texas 78626

Ken Hall

SIGNED
JONAH WATER S.U.D
CONTRACTOR (PRINT NAME)
40 C.R. 126
ADDRESS
GEORGETOWN TX. 78626
CITY, STATE, ZIP CODE
(512) 863-2235
PHONE



MATCH SHEET NO. 34C

Proposed Road Bare

C.R. 103

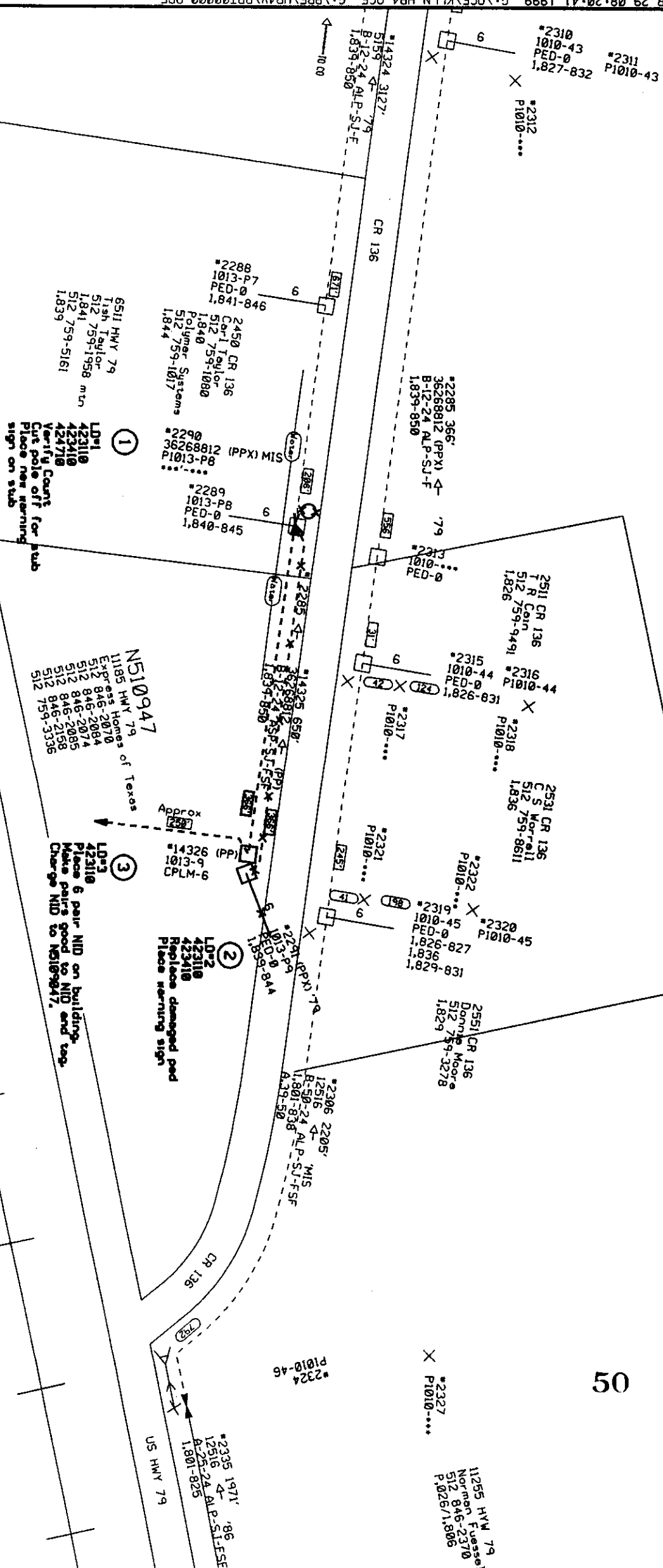
Bridge Crossing

N

49



NOTE:



NOTICE OF PROPOSED INSTALLATION

UTILITY LINE ON WILLIAMSON COUNTY RIGHT-OF-WAY

TO: Williamson County Unified Road System
1900 Georgetown Inner Loop, Suite B
Georgetown, Texas 78626

DATE: April 29, 1999

Formal notice is hereby given that Central Telephone Company of Texas (Sprint)

Company proposes to place a buried telephone cable

line within the right-of-way of CR 136
as follows: (give location, length, general design, etc.)

Near the intersection of CR 136 and Hwy. 79, within the South right-of-way of CR 136, approximately 366' of damaged cable and a damaged pedestal will be replaced, to provide service to Express Homes of Texas.

See attachment.

The line will be constructed and maintained on the road right-of-way as directed by the Williamson County Unified Road System in accordance with governing laws.

Our firm further understands that the County considers proper traffic control measures as those complying with applicable portions of the Texas Manual of Traffic Control Devices required for adoption by the Transportation Code" (V.C.T.A. CH.251)

The location and description of the proposed line and appurtenances is more fully shown by 3 copies of drawings attached to this notice.

Construction of this line is proposed to begin on or after the 2nd day of May 19 99 .

APPROVAL

This application is hereby approved subject to the following understandings and restrictions.

It is expressly understood that the said County Commissioners' Court does not imply hereby to grant any right, claim, title or easement in or upon this County Road; and it is further understood that in the future, should Williamson County, for any reason, need to work, improve, relocate, widen, increase, add to, decrease, or in any manner change the structure of this road or right-of-way, this line, if affected, will be moved at the direction of the Williamson County Engineer or County Commissioner. This installation work shall not damage any part of the roadway and adequate provisions shall be made to cause a minimum of inconvenience to traffic and adjacent property owners.

APPROVED BY WILLIAMSON COUNTY COMMISSIONERS' COURT

BY: [Signature]
COUNTY ROAD ADMINISTRATOR

DATE: 5/6/99

Firm: Central Telephone Company of Texas

By: Sherry Witcher-Irvine
(Print Name)

Title: Network Engineer

Address: P. O. Box 1150

Killeen, Texas 76540-1150

1214 Dogwood Boulevard

Phone: 254-690-9337

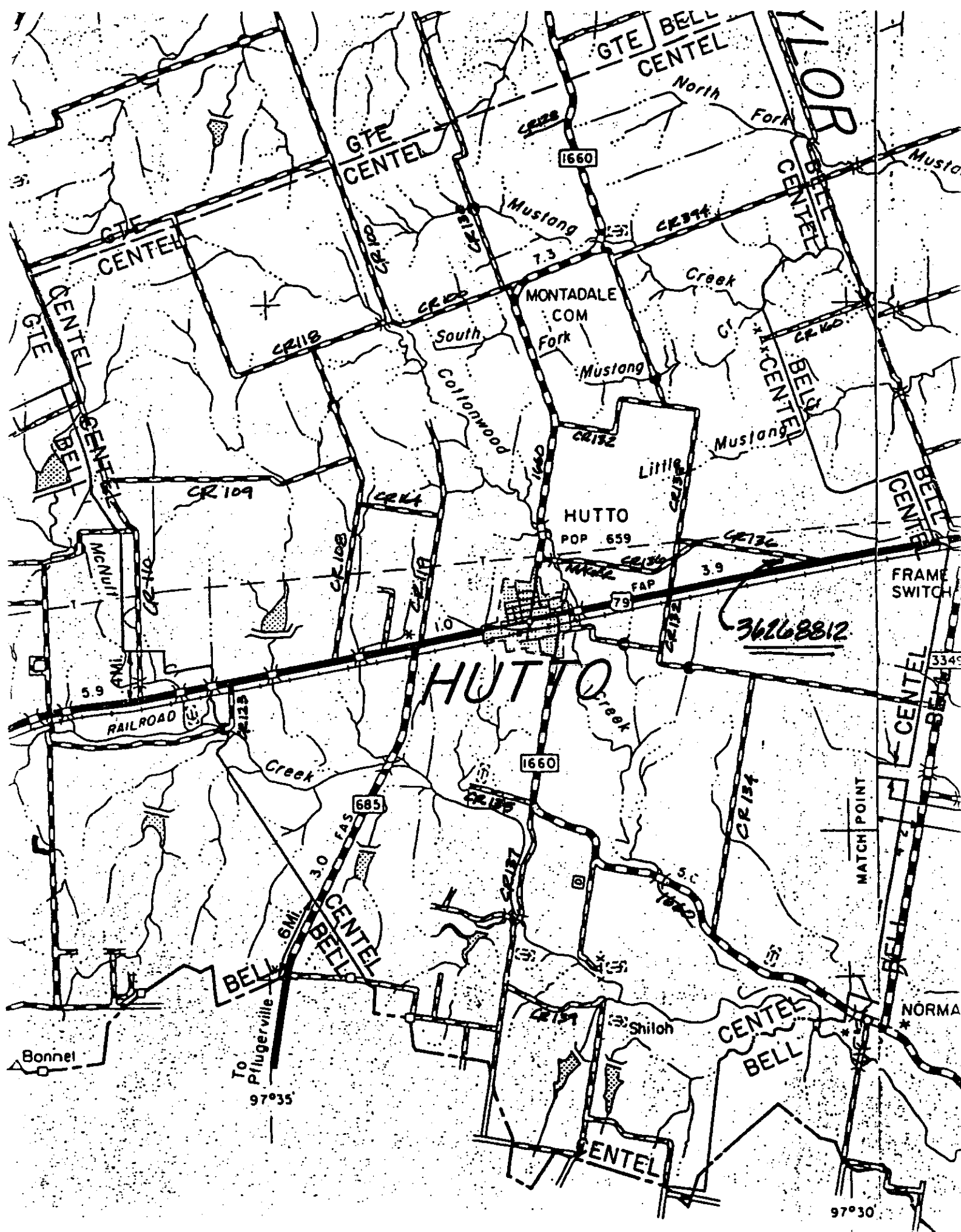
Fax: 254-690-9815

Pct. 4

received
5-4-99

5-5-99

P.J.



AGENDA ITEM # 5**May 11, 1999**

Discuss and take appropriate action regarding cemetery on Brushy Creek Road.

Former Williamson County Sheriff and Confederate soldier John Champion descendent Ms. Geneva Keith of Route 4, Box 78, Georgetown court requested guidance and monetary contribution toward clearing, fencing and placing a marker at the private cemetery off Brushy Creek Road between Cedar Park and Round Rock approximately one-half mile west of a low water crossing near Parmer Lane where Mr. Champion is buried. This project should have been taken care of years ago by the family she stated.

Historical Commission chair Mrs. Irene Varan advised nine (9) graves are located in the cemetery. A survey had been completed but she was not aware if the cemetery field notes had been filed in the Deed Records of the County Clerk's office.

Commissioner Heiligenstein advised the court would need legal advice on what action they could take.

Commissioner Limmer requested a measurement of footage for the fence.

AGENDA ITEM # 6**May 11, 1999**

Discuss and take appropriate action on signage in the Liberty Hill cemetery.

Precinct #2 Administrative Assistant Nickey Lawrence discussed January 19, 1999, action (Volume 102, page 224 Commissioners Court minutes) where 911 addressing Emily Stluka and James Hanley of the Liberty Hill Cemetery Association were approved to work together assigning cemetery street names of old Liberty Hill area families which would not conflict with existing City of Liberty Hill street names.

That project has been completed and the request now is for Williamson County to furnish the signs, posts, hardware and installation in the public cemetery with full compensation of materials and labor by the Liberty Hill Cemetery Association. Could this be accomplished by an interlocal agreement?

First Assistant County Attorney Dale Rye advised the cemetery association was not a government, therefore an interlocal agreement would not be in order. Basically the county has the authority to perform some work in historic cemeteries (containing graves over 50 years old) for which this cemetery probably qualifies. The issue is discrimination - once a policy of helping cemeteries of a particular category is established then we will have some difficulty in decisions of which to help. The court basically needs to look at those sort of issues.

Moved: Commissioner Heiligenstein

Seconded: Commissioner Limmer

Motion: Upon determination of cost of labor and materials a deposit in that amount by the Liberty Hill Cemetery Association be placed in an escrow account in the office of the County Treasurer evidenced by a receipt from the County Treasurer for payment of the twenty-four (24) signs to be made and installed in the cemetery by Williamson County Unified Road System.

Vote: Motion carried 4 - 0 with Commissioner Hays absent from the dais.

AGENDA ITEM # 7**May 11, 1999****53**

Consider authorizing advertising and setting date to hold public hearing for Poldrack Estates, a Resubdivision of Lot 5, Twenty-Nine Ranch.

Moved: Commissioner Boatright

Seconded: Commissioner Heiligenstein

Motion: To authorize Steger & Bizzell Engineering to advertise 10 o'clock a.m. on Tuesday, June 8, 1999, to hold public hearing for Resubdivision of Lot 5, Twenty-Nine Ranch to be called Poldrack Estates.

Vote: Motion carried 4 - 0 with Commissioner Hays absent from the dais.