

AGENDA ITEM # 4

April 13, 1999

Consider noting in minutes any off right-of-way work on any county road done by Road and Bridge Unified System.

Moved: Judge Doerfler

Seconded: Commissioner Boatright

Motion: To note in minutes off right-of-way work on and adjacent to right-of-way on the property of Dr. Rost and;

Southwestern Bell Telephone for bores on County Roads 347 and 355 plus right-of-way on County Road 347.

Vote: Motion carried 5 - 0

< Clerk copy here >

April 13, 1999

UNIFIED ROAD SYSTEM
OFF RIGHT-OF-WAY WORK

1. Inner Loop - Permission to do drainage work on and adjacent to ROW on the property of Dr. Rost.(Pct. 3 - CK)

WILLIAMSON COUNTY URS
Utility Requests - 04/13/99

Precinct I

Precinct II

Precinct III

Precinct IV

A. SWBT

1. CR 355 - Bore
2. CR 347 - Bore
3. CR 347 - ROW

*noted 4-13-99
John C. Doerfler*

FUND REQUIREMENTS

Through Disbursement Date: 04/13/99

Agency	Fund	Account	Period	Amount	Balance	Description
98-99	TASK FORCE	HOME DEPOT #0504	000446/9021 30-MAR-99	01.0947.0947.003000	63.96	LUMBER, 1" X 12" X 10
98-99	TASK FORCE	HOME DEPOT #0504	000446/9021 30-MAR-99	01.0947.0947.003000	9.95	MOLLY BOLT, 3/4", BOX
98-99	TASK FORCE	HOME DEPOT #0504	000446/9021 30-MAR-99	01.0947.0947.003000	28.27	PO# 43624, LUMBER, TASK
98-99	TASK FORCE	WAL-MART STORES, INC.	7550551 31-MAR-99	01.0947.0947.003000	26.17	MARCH & APRIL BLANKET PO
98-99	TASK FORCE	AIRTOUCH PAGING	H4212348ZD 01-APR-99	01.0947.0947.003000	200.44	ACG# H4-212348, TASK FORCE
98-99	TASK FORCE	GTE WIRELESS	APR 99,965-201-APR-99	01.0947.0947.003000	71.63	APR 99, 965-2075, TASK
98-99	TASK FORCE	CCS & GEORGETOWN INTERNET	22778 01-APR-99	01.0947.0947.003000	15.98	INTERNET ACCOUNTS, TASK
98-99	TASK FORCE	FRED RAMIREZ	990003B 01-APR-99	01.0947.0947.003000	120.00	MAR 19,26/99, CLEANING, TASK FORCE
98-99	TASK FORCE	WAL-MART STORES, INC.	7550566 01-APR-99	01.0947.0947.003000	8.57	MARCH & APRIL BLANKET PO
98-99	TASK FORCE	GTE WIRELESS	APR 99,965-204-APR-99	01.0947.0947.003000	58.25	APR 99, 965-2076, TASK
98-99	TASK FORCE	CAPITOL AREA REGIONAL ANTI-DRUG	04/09/99 09-APR-99	01.0947.0947.003000	3,000.00	REPLINISH IMPREST FUND FOR DON BUSH - \$3,000.00
Total Dept.					22,325.47	
Total Fund					22,625.47	
Total Cash					543,307.57	

Approved 4.13.99
John C. Barker

NOTICE OF PROPOSED INSTALLATION
UTILITY LINE ON WILLIAMSON COUNTY RIGHT-OF-WAY

VOL 0103 PAGE 511

TO: Williamson County Unified Road System
1900 Georgetown Inner Loop, Suite B
Georgetown, Texas 78626

DATE: APRIL 6, 1999
4654843

Formal notice is hereby given that SOUTHWESTERN BELL TELEPHONE

Company proposes to place a BURIED CONDUIT

line within the right-of-way of C.R. 347
as follows: (give location, length, general design, etc.)

SEE ATTACHED SKETCH.

The line will be constructed and maintained on the road right-of-way as directed by the Williamson County Unified Road System in accordance with governing laws.

Our firm further understands that the County considers proper traffic control measures as those complying with applicable portions of the Texas Manual of Traffic Control Devices required for adoption by the "Transportation Code" (V.C.T.A. CH.251)

The location and description of the proposed line and appurtenances is more fully shown by 3 copies of drawings attached to this notice.

Construction of this line is proposed to begin on or after the 13TH day of APRIL 1999.

APPROVAL

This application is hereby approved subject to the following understandings and restrictions.

It is expressly understood that the said County Commissioners' Court does not imply hereby to grant any right, claim, title or easement in or upon this County Road; and it is further understood that in the future, should Williamson County, for any reason, need to work, improve, relocate, widen, increase, add to, decrease, or in any manner change the structure of this road or right-of-way, this line, if affected, will be moved at the direction of the Williamson County Engineer or County Commissioner. This installation work shall not damage any part of the roadway and adequate provisions shall be made to cause a minimum of inconvenience to traffic and adjacent property owners.

APPROVED BY WILLIAMSON COUNTY COMMISSIONERS' COURT

BY: [Signature]
COUNTY ROAD ADMINISTRATOR

DATE: 4/12/99

Firm: SOUTHWESTERN BELL

[Signature]
Authorized Signature

LESTER L. KOTHMANN
Printed Name

Address: 117 N 1ST ST.

TEMPLE, TX 76501

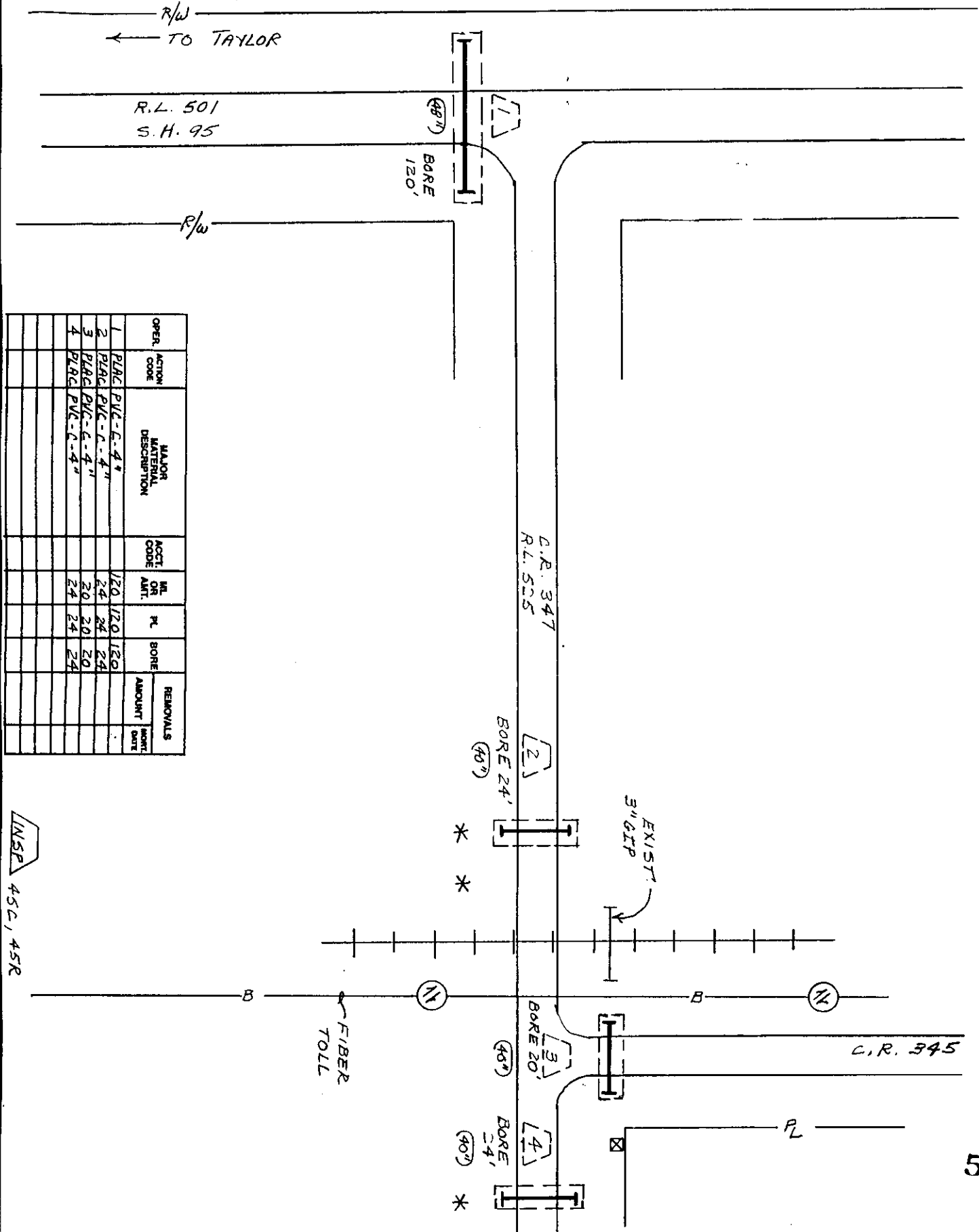
Phone: 254-773-8502

Fax: 254-773-8574

Pd. 4 4-9-99

Borer

[Signature]

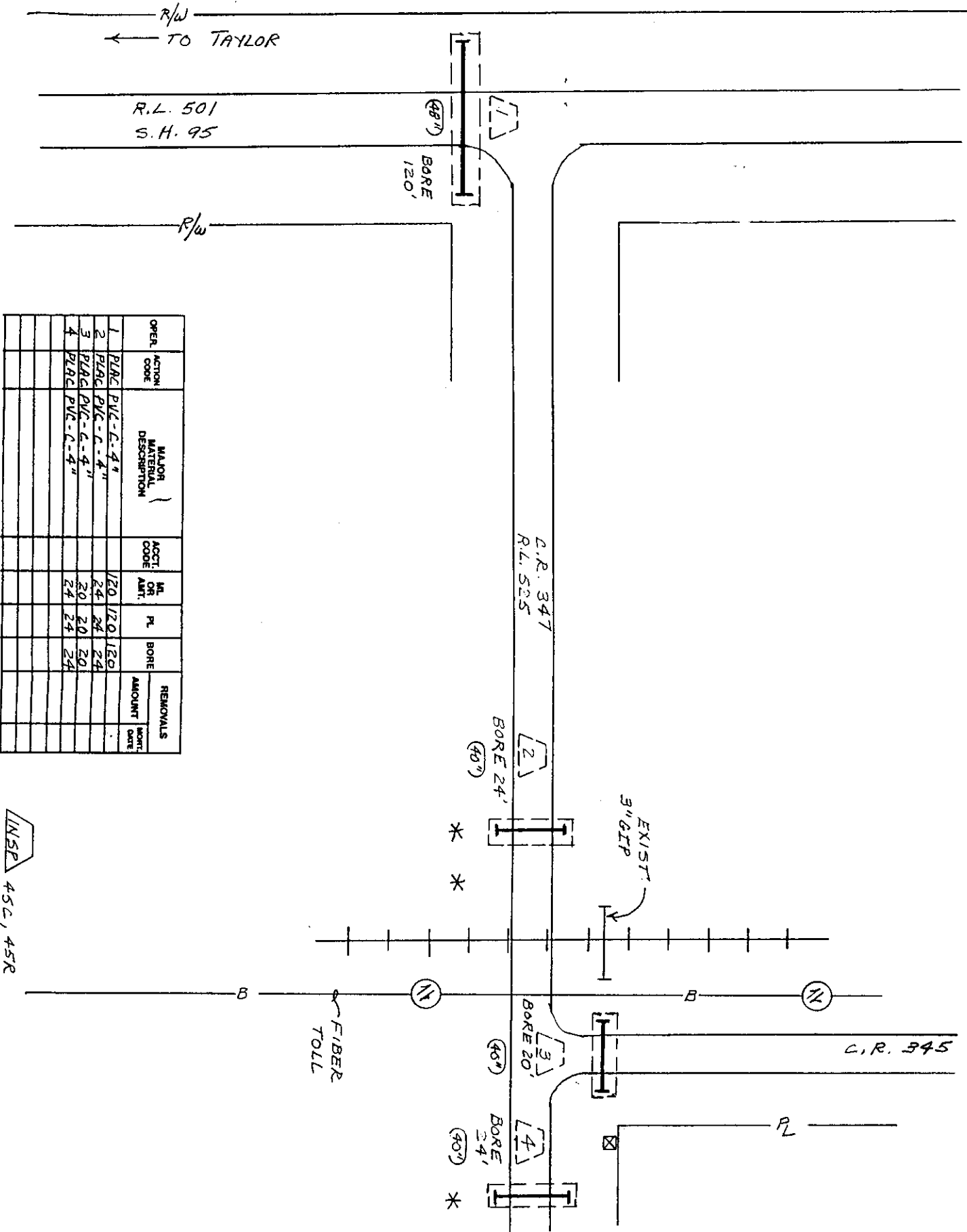


OPER.	ACTION	MAJOR	ACCT.	MT.	R.	BORE	REMOVALS	
CODE	CODE	DESCRIPTION	CODE	OR			AMOUNT	DATE
1	PAC	PVC-C-4"		120	120	120		
2	PAC	PVC-C-4"		24	24	24		
3	PAC	PVC-C-4"		20	20	20		
4	PAC	PVC-C-4"		24	24	24		

INSR 45C, 45R

54

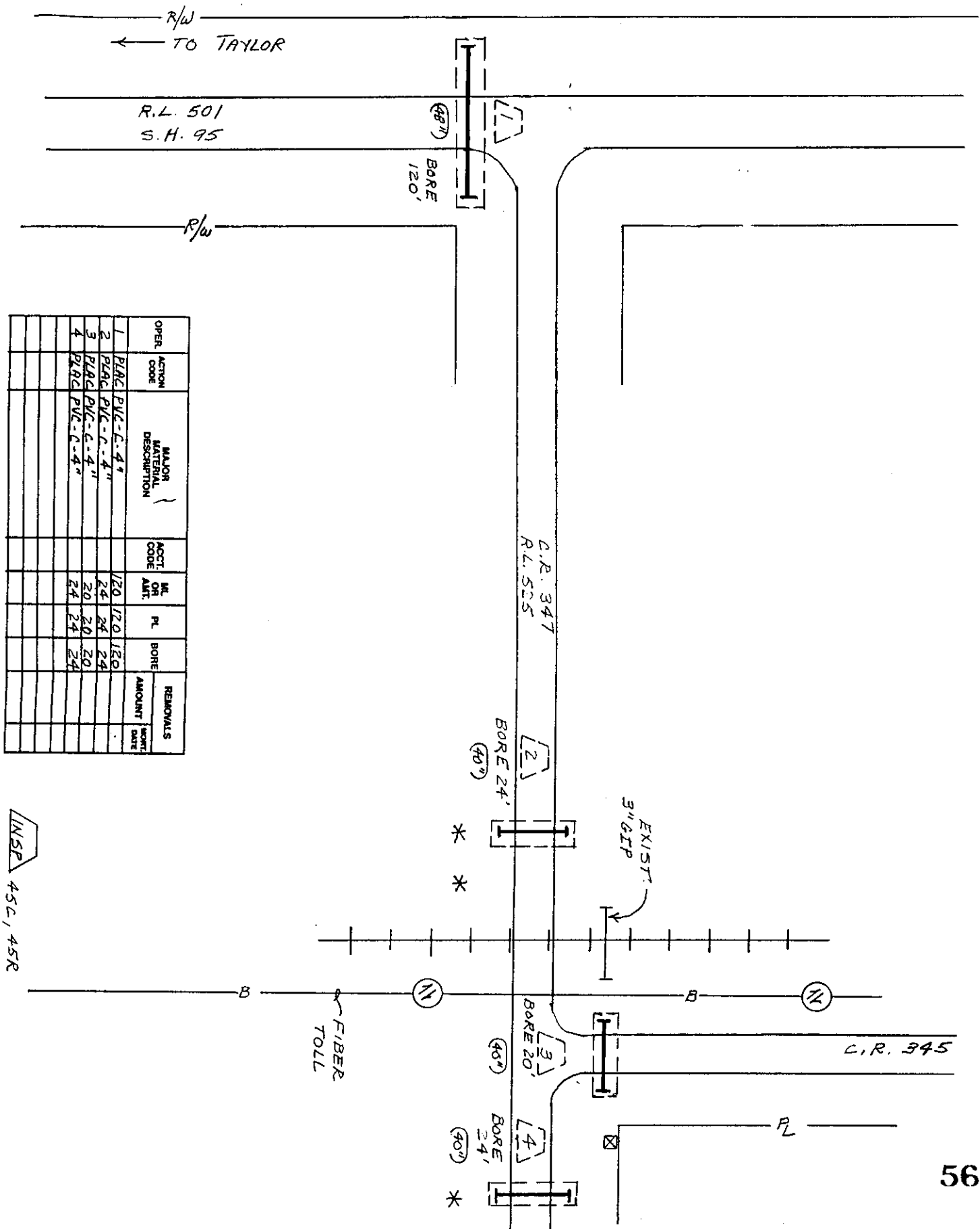
SPECIAL CIRCUITS N 6203 FORWARDED PERMIT REQUIRED Y	
OPERATING RANGE OF JOB STEPS LINE 1 TO 4 SPACE - TO -	
WFR 45C	
TRANSMISSION ZONE RZ C2 TAPER CODE	
CAUTION HIGH VOLTAGE XV XERM BURIED	
POLE CONTACTS (+) (-)	
PWR CO	
NOTES	
ORDER NO. 4654843	
TOT PRINTS 1 PRINT NO. 1	
C.O. 512-352	
EXCH. TAYLOR	
TAX DST. WIK 024	
GEO LOC. XY4352	
ENGR. LK DRAWN Z	
TELEPHONE NO. (254) 713-8502	
REC. REC. RL 501, 525	
WAP RPT.	
SCALE NONE	
DATE INT.	
DATE REV.	
JOB TITLE	



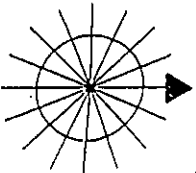




OPER.	ACTION	MAJOR	ACT.	NO.	PL.	BORE	REMOVALS
	CODE	DESCRIPTION	CODE	ON			AMOUNT
				ART.			NOT
1	P1AC	PVC-C-4"		120	120	120	
2	P1AC	PVC-C-4"		24	24	24	
3	P1AC	PVC-C-4"		20	20	20	
4	P1AC	PVC-C-4"		24	24	24	

INSP 45C, 45R

SPECIAL CIRCUITS N	6203	FORWARDED	PERMIT REQUIRED Y	NORTH ARROW
OPERATING RANGE OF JOBS STEPS				
LINE	1	10	4	
SPACE	-	TO	-	
MIRC 45C				
TRANSMISSION ZONE				
R2	C2	TAPER CODE		
CAUTION HIGH VOLTAGE				
IV	AGRL	BURIED		
POLE CONTACTS (+) (-)				
PAR CO				
NOTES				
ORDER NO. 4654843				
TOI PRINTS / PRINT NO. /				
C.O. 512-352				
DGL TAYLOR				
TAX DST. W/K 024				
CEO LOC. XY4352				
DGR LK DRAIN Z				
TELEPHONE NO. (347) 773-8502				
REC. RT. R.L. 501, 525				
WAP RDT.				
SCALE NONE				
DATE INT.				
DATE REV.				
JOB TIME				



56

SPECIAL CIRCUITS <i>N</i> 6203 FORWARDED PERMIT REQUIRED <i>Y</i>			
OPERATING RANGE OF JOB STEPS LINE  #0  SPURCE  TO  WERC <i>45C</i>			
TRANSMISSION ZONE RZ C2 TAPER CODE			
CAUTION HIGH VOLTAGE KV AERIAL BURIED			
POLE CONTACTS (+) (-) PAR CO			
NOTES			
ORDER NO. <i>4654843</i> TOI PRINTS <i>1</i> PRINT NO. <i>/</i> CO. <i>512-3522</i> EXCH <i>TAYLOR</i> TX DST. <i>WIK024</i> GEO LOC. <i>XY4352</i> ENGR <i>LK</i> DRAWN <i>Z</i> TELEPHONE NO. <i>(254) 773-8502</i> REC. REF. <i>PL 501, 525</i> MAP REF. SCALE NONE DATE INT. DATE REV. JOB TITLE			

NOTICE OF PROPOSED INSTALLATION

VOL 0103 PAGE 515

UTILITY LINE ON WILLIAMSON COUNTY RIGHT-OF-WAY

TO: Williamson County Unified Road System
1900 Georgetown Inner Loop, Suite B
Georgetown, Texas 78626

DATE: APRIL 6, 1999
N 756 353

Formal notice is hereby given that SOUTHWESTERN BELL TELEPHONE

Company proposes to place a BURIED SERVICE WIRE

line within the right-of-way of C.R. 347
as follows: (give location, length, general design, etc.)

SEE ATTACHED SKETCH.

The line will be constructed and maintained on the road right-of-way as directed by the Williamson County Unified Road System in accordance with governing laws.

Our firm further understands that the County considers proper traffic control measures as those complying with applicable portions of the Texas Manual of Traffic Control Devices required for adoption by the "Transportation Code" (V.C.T.A. CH.251)

The location and description of the proposed line and appurtenances is more fully shown by 3 copies of drawings attached to this notice.

Construction of this line is proposed to begin on or after the 13TH day of APRIL 19 99.

APPROVAL

This application is hereby approved subject to the following understandings and restrictions.

It is expressly understood that the said County Commissioners' Court does not imply hereby to grant any right, claim, title or easement in or upon this County Road; and it is further understood that in the future, should Williamson County, for any reason, need to work, improve, relocate, widen, increase, add to, decrease, or in any manner change the structure of this road or right-of-way, this line, if affected, will be moved at the direction of the Williamson County Engineer or County Commissioner. This installation work shall not damage any part of the roadway and adequate provisions shall be made to cause a minimum of inconvenience to traffic and adjacent property owners.

APPROVED BY WILLIAMSON COUNTY COMMISSIONERS' COURT

BY: [Signature]
COUNTY ROAD ADMINISTRATOR

DATE: 4/12/99

Firm: SOUTHWESTERN BELL

[Signature]
Authorized Signature

LESTER L. KOTHMANN
Printed Name

Address: 117 N. 1ST ST

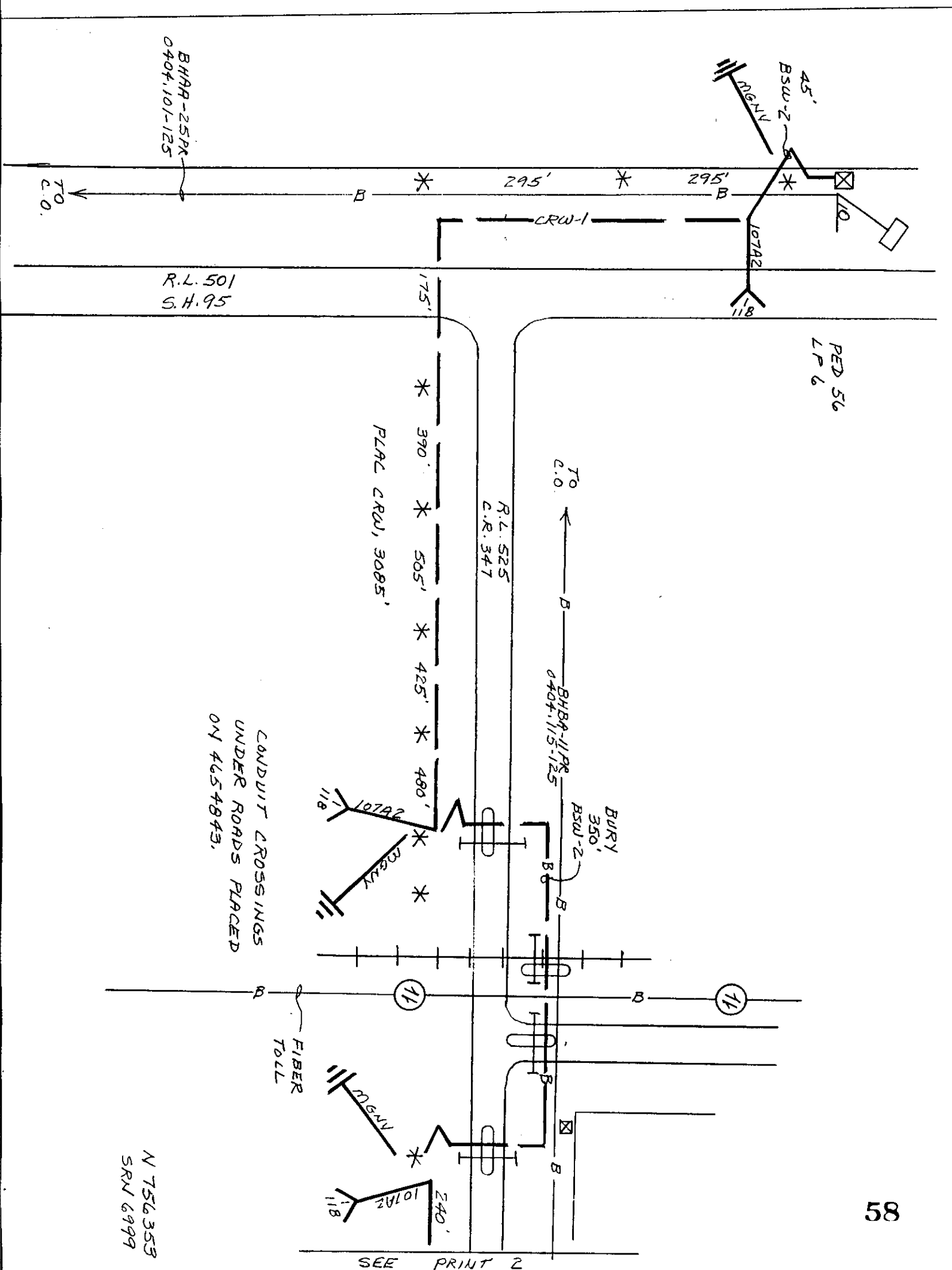
TEMPLE, TX 76501

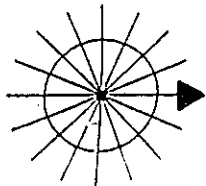




Phone: 254-773-8502

Fax: 254-773-8574

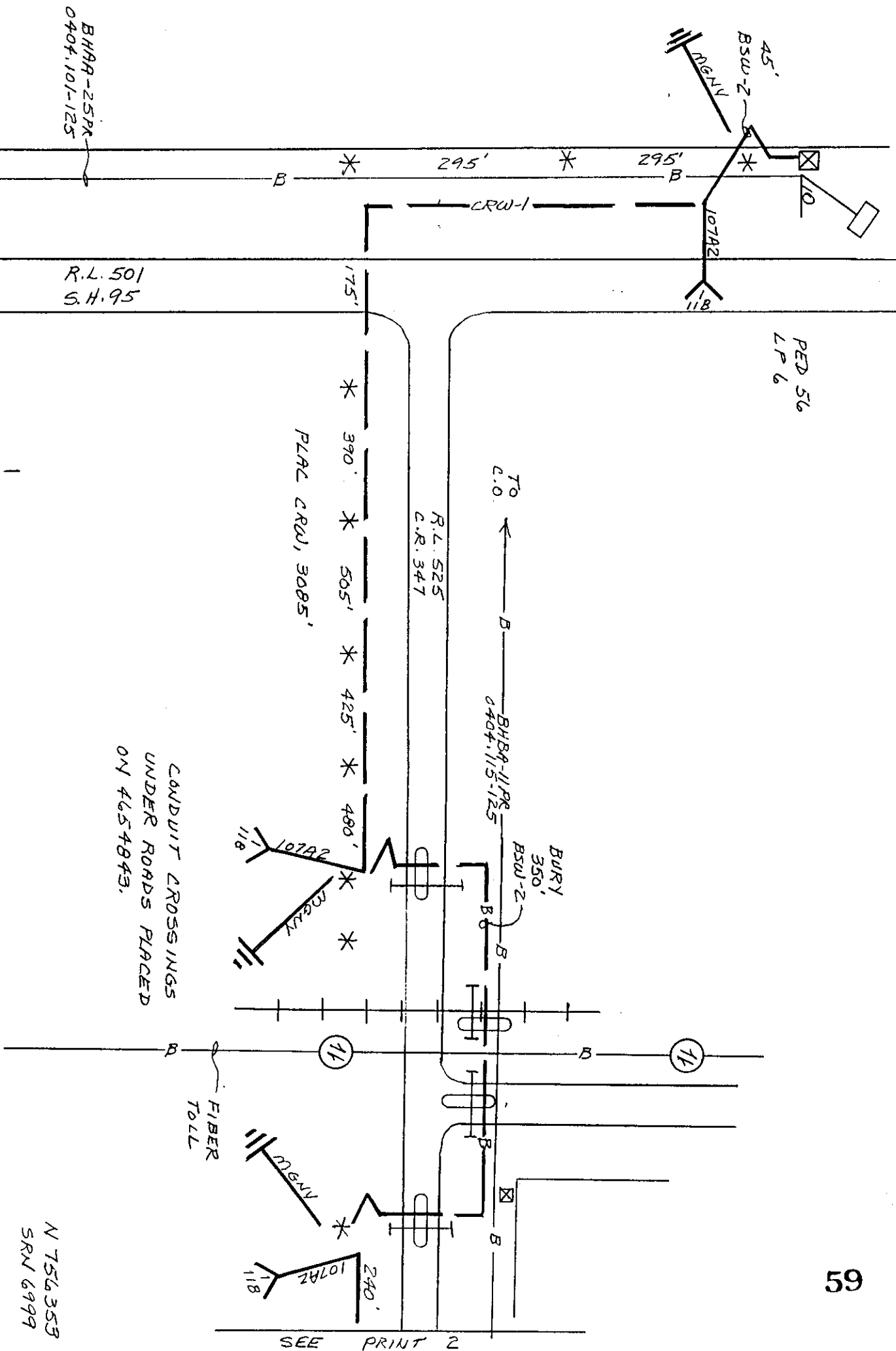
Pct. 4 4-9-99
ROW
R.D.

57

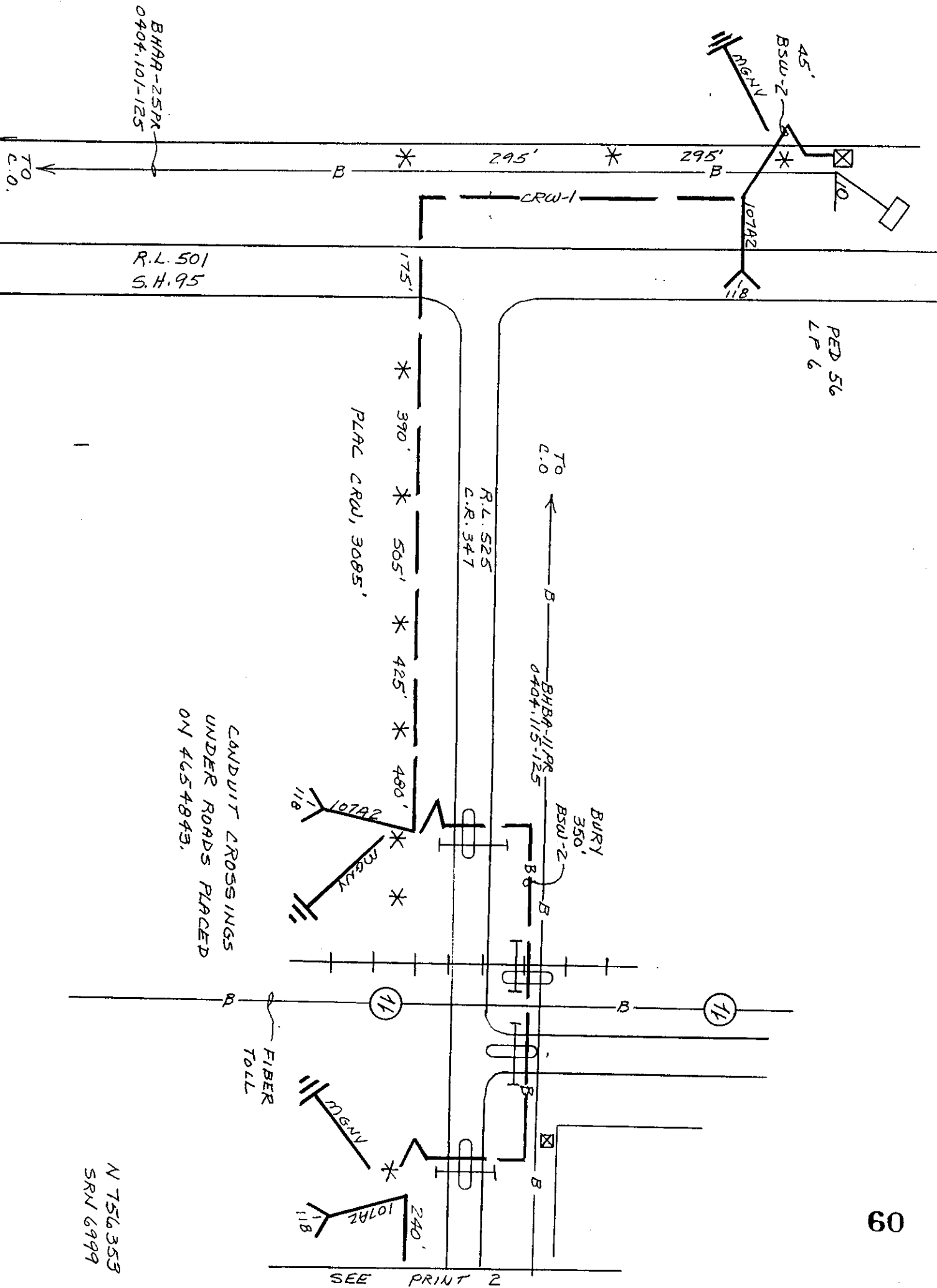


SPECIAL CIRCUITS 6203 FORWARDED PERMIT REQUIRED		 NORTH ARROW	
OPERATING RANGE OF JOB STEPS			
LINE		10	
SPURCE		TO	
MTRC			
TRANSMISSION ZONE			
RZ	CZ	TAPER CODE	
CAUTION HIGH VOLTAGE			
KV	AERIAL	BURIED	
POLE CONTACTS (+)		(-)	
PAR CO			
NOTES			
ORDER NO.			
TOT PRINTS 2		PRINT NO. 1	
C.O. 512.352			
EXCH 7AYLOE			
TX. DST. WKB024			
GEO LOC. XY4352			
DNOR LK		DRXN	
TELEPHONE NO. () -			
REC. REF.			
MAP REF.			
SCALE NONE			
DATE INT.			
DATE REV.			

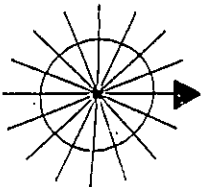




59



SPECIAL CIRCUITS		 NORTH ARROW
6203 FORWARDED PERMIT REQUIRED		
OPERATING RANGE OF JOB STEPS		
LINE	 10	 10
SPACE	 10	 10
MFR		
RZ	TRANSMISSION ZONE	
CZ	TAPER CODE	
KV	CAUTION HIGH VOLTAGE	
	AERIAL BURIED	
POLE CONTACTS (+) (-)		
PAR CO		
NOTES		
ORDER NO.		
TOTAL PRINTS 2 PRINT NO. 1		
C.O. 512.352		
EXCH TAYLOR		
TAX DIST. WK024		
GEO LOC. XY4352		
DRAWN		
TELEPHONE NO. () -		
REC. RET.		
MAP RET.		
SCALE NONE		
DATE INT.		



60

SPECIAL CIRCUITS			
6203 FORMERED			
PERMIT REQUIRED			
OPERATING RANGE OF JOBS STEPS		NORTH ARROW	
LINE		10	
SPACE		10	
MERC			
TRANSMISSION ZONE			
RZ	CZ	TAPER CODE	
CAUTION HIGH VOLTAGE			
XV	AERIAL	BURIED	
POLE CONTACTS (+)		(-)	
PWR CO			
NOTES			
ORDER NO.			
TOTAL PRINTS 2		PRINT NO. 1	
C.O. 512-352			
EXCH TAYLOR			
TAX DST. 6K024			
CSD LOC. XY4352			
DRAWN		DRAWN	
TELEPHONE NO. () -			
REC. REF.			
MAP REF.			
SCALE NONE			
DATE INT.			

NOTICE OF PROPOSED INSTALLATION
UTILITY LINE ON WILLIAMSON COUNTY RIGHT-OF-WAY

TO: Williamson County Unified Road System
1900 Georgetown Inner Loop, Suite B
Georgetown, Texas 78626

DATE: 4-1-99

Formal notice is hereby given that SOUTHWESTERN BELL TELE

Company proposes to place a BURIED SERVICE WIRE

line within the right-of-way of COUNTY ROAD 355
as follows: (give location, length, general design, etc.)

40' BORE ACROSS C.R. 355 LOCATED APPROX
ONE MILE EAST OF STATE HWY 95.

SERVICE PENDING KARL ROBERTA ZOSI C.R. 355

SRN 14799 SO# N552097

The line will be constructed and maintained on the road right-of-way as directed by the Williamson County Unified Road System in accordance with governing laws.

Our firm further understands that the County considers proper traffic control measures as those complying with applicable portions of the Texas Manual of Traffic Control Devices required for adoption by the "Transportation Code" (V.C.T.A. CH.251)

The location and description of the proposed line and appurtenances is more fully shown by 2 copies of drawings attached to this notice.

Construction of this line is proposed to begin on or after the 7 day of APRIL 1999.

APPROVAL

This application is hereby approved subject to the following understandings and restrictions.

It is expressly understood that the said County Commissioners' Court does not imply hereby to grant any right, claim, title or easement in or upon this County Road; and it is further understood that in the future, should Williamson County, for any reason, need to work, improve, relocate, widen, increase, add to, decrease, or in any manner change the structure of this road or right-of-way, this line, if affected, will be moved at the direction of the Williamson County Engineer or County Commissioner. This installation work shall not damage any part of the roadway and adequate provisions shall be made to cause a minimum of inconvenience to traffic and adjacent property owners.

APPROVED BY WILLIAMSON COUNTY COMMISSIONERS' COURT

BY: [Signature]
COUNTY ROAD ADMINISTRATOR

DATE: 4/12/99

Firm: SOUTHWESTERN BELL TELE

[Signature]
Authorized Signature

JOHNNY VAN PELT
Printed Name

Address: S.W. BT. TERRY NORWOOD

P.O. BOX 320

BARTLETT, TX. 76511

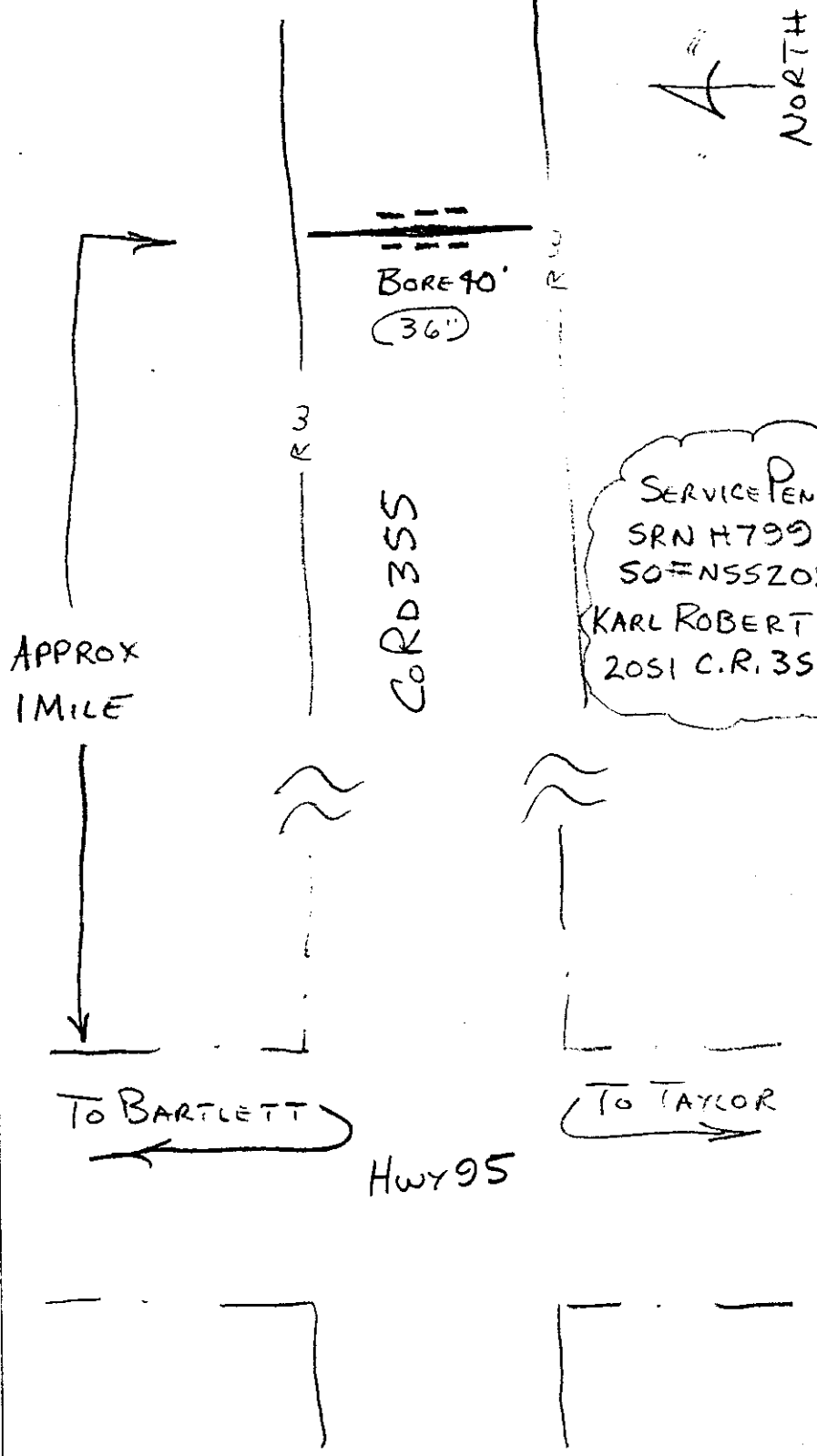
Phone: 254 527-3269

Fax: 254 527-4624

Pd. 4 4-1-99

[Signature]
[Signature]

CONTACT WILLIAMSON COUNTY
UNIFIED ROAD SYSTEM 512 930-3330
48 HRS. PRIOR TO CONST.



SPECIAL CIRCUITS 620J FORWARDED PERMIT REQUIRED	 NORTH ARROW
OPERATING RANGE OF JOB STEPS LINE TO SPICE TO MFRC	
TRANSMISSION ZONE RZ CZ TAPER CODE	
CAUTION HIGH VOLTAGE KV AERIAL BURIED	
POLE CONTACTS (+) (-) PHR CO	
NOTES	
ORDER NO.	
TOT. PRINTS PRINT NO. C.O. EXCH BARTLETT TAX DIST. GEO LOC. ENGR. DRAWN TELEPHONE NO. () - REC. REF. MAP REF. SCALE NONE DATE INIT. DATE REV. JOB TITLE	

FROM : HOUSLEY COMMUNICATIONS

PHONE NO. : 9155615481

Mar. 22 1999 03:17PM P1

SWB
ASAP

HCI Buried Drop
Dispatch Ticket

SWB
ASAP

VOL 0103 PAGE 521

Control: 636232.00

Order:

Line ID: 1990742511

VDWTR:

Telephone: (254) 527-3093

Duc Date: 03/18/99

On Hold: No

CBR:

Dispatched: 03/16/99

Time 14:24

Hold Type:

Customer: KARL, ROBERTA

On Hold Date:

Address: 2051 CNTY RD 355
BARTLETT, TX

Est. Footage: 300

Bore?: No

Line:

Temp?: No

Ped:

Subcontractor: CAR02

CARGILL, JASON

Operator:

Remarks: Supervisor: MARY A REED

Tuesday, 03-16-1999 00:00 jlopez - Log No: 1990742511 - Imported BDL Record

Client REPORTED DATE: 031699

WIRE CENTER: BARTLETT

DISTRICT: CENTRAL-TEXAS

EMPLOYEE REPORTING: 301

WIRE CNTR MGR: MARY A REED

PHONE: 254-527-3093

TERMINAL ADDRESS: PED 28 CR 355 RL 110

RECON REQUIRED?: Y

REFERRED DATE: 31699

NOTES: CF3 TYPED FROM DOLST

Tuesday, 03-16-1999 09:37 jlopez - Screened

Tuesday, 03-16-1999 14:24 jroznovak -

Control Num: 636232.00 Dispatched to CAR02 - CARGILL, JASON

AGENDA ITEM # 5

April 13, 1999

Consider noting in minutes overweight/overaxle permit from TxDot.


Moved: Judge Doerfler

Seconded: Commissioner Boatright

Motion: To note in minutes overweight/overaxle permit from TxDot.

Vote: Motion carried 5 - 0

< Clerk copy here >



Texas Department of Transportation

DEWITT C. GREER STATE HIGHWAY BLDG. • 125 E. 11TH STREET • AUSTIN, TEXAS 78701-2483 • (512) 463-8585

March 26, 1999

Attn: County Clerks,

In accordance with HB 1547, 74th Legislature, enclosed is the notification to counties concerning the issuance of Over Axle / Over Gross Weight Tolerance Permits. HB 1547, 74th Legislature directs the Texas Department of Transportation to notify each county listed in the permit application for a permit issued under authority of TVCS 6701d-11 Sec. 5B, and the Texas Transportation Code, Chapter 623 that the person intends to operate or cause to be operated an overweight vehicle in the county.

If this report is going to the incorrect address please notify the Motor Carrier Division of any mailing address changes.

If you have any questions concerning this information, please contact Curtis Wagner at 512-465-3500.

*noted 4-13-99
John C. Doerfler*

Sincerely,

Marty A. Chamberlain
for: Lawrence R. Smith, Director
Motor Carrier Division

Enclosure