

**AGENDA ITEM # 4**

**November 24, 1998**

\*

Consider noting in minutes any off right-of-way work on any county road done by Road and Bridge Unified System.

Moved: Judge Doerfler

Seconded: Commissioner Hays

Motion: To note utility requests from Chisholm Trail S.U.D. for bore on Neches Trail in North Lake Estates;

City of Georgetown road cut for 8" water/waste water line on Logan Ranch Road;

Level 3 Communications, LLC bores on County Roads 452, 453 and 454.

Vote: Motion carried 5 - 0

< Clerk copy here >

**WILLIAMSON COUNTY URS**

Utility Requests - 11/24/98

**Precinct I**

**Precinct II**

**Precinct III**

**A. Chisholm Trail S.U.D.**

1. Neches Trail(North Lake Estates) - Bore

**B. City of Georgetown**

1. Logan Ranch Road - Road cut for 8" Water/Waste Water

**Precinct IV**

**A. Level 3 Communications, LLC**

1. CR 454 - Bore
2. CR 453 - Bore
3. CR 452 - Bore

*noted 11-24-98  
John C. Doerfler*

Garrick

Northlake Estates  
VOL 0101 PAGE 307

NOTICE OF PROPOSED INSTALLATION

UTILITY LINE ON WILLIAMSON COUNTY RIGHT-OF-WAY

ROAD BORE PERMIT

TO: Williamson County Unified Road System  
1900 Georgetown Inner Loop, Suite B  
Georgetown, Texas 78626

DATE: 11-11-98

CHISHOLM TRAIL SPECIAL UTILITY DISTRICT

Formal notice is hereby given that

Company proposes to place a 3/4" waterline in a 4" casing

line within the right-of-way of Neches Trail  
as follows: (give location, length, general design, etc.)

The existing waterline is on the North side of the road, 5' from the pavement buried 32" deep. The width of the pavement is 22'. The depth of the road bore will be 40".

Location: 2/10th of a mile down Neches Tr off of F.M. 3405

The line will be constructed and maintained on the road right-of-way as directed by the Williamson County Unified Road System in accordance with governing laws.

Our firm further understands that the County considers proper traffic control measures as those complying with applicable portions of the Texas Manual of Traffic Control Devices required for adoption by the "Transportation Code" (V.C.T.A. CH.251)

The location and description of the proposed line and appurtenances is more fully shown by 2 copies of drawings attached to this notice.

Construction of this line is proposed to begin on or after the 22 day of November 1998.

APPROVAL

Firm: Chisholm Trail S.U.D.

This application is hereby approved subject to the following understandings and restrictions.

Authorized Signature

It is expressly understood that the said County Commissioners' Court does not imply hereby to grant any right, claim, title or easement in or upon this County Road; and it is further understood that in the future, should Williamson County, for any reason, need to work, improve, relocate, widen, increase, add to, decrease, or in any manner change the structure of this road or right-of-way, this line, if affected, will be moved at the direction of the Williamson County Engineer or County Commissioner. This installation work shall not damage any part of the roadway and adequate provisions shall be made to cause a minimum of inconvenience to traffic and adjacent property owners.

Printed Name  
Address: P O Box 249  
Florence, Tx 76527

Phone: 254/793-3103

Fax: 254/793-3100

*Pct. 3*

APPROVED BY WILLIAMSON COUNTY COMMISSIONERS' COURT

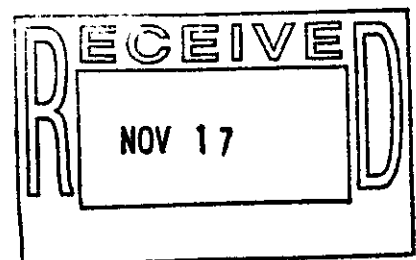
BY: *[Signature]*  
COUNTY ROAD ADMINISTRATOR

DATE: 11/19/98

*11-17-98*

*Bore*

*R.J.*



*Cont. - Cody Caruthers*

Garrick

NAME OF PERSON REQUESTING WATER SERVICE

North

SIDE OF THE ROAD EXISTING WATERLINE IS ON

5'

DISTANCE WATERLINE IS FROM THE PAVEMENT

32"

WATERLINE IS BURIED HOW DEEP (DEPTH)

22'

WIDTH OF THE PAVEMENT

40"

DEPTH OF CUT OR BORE TO BE MADE

3/4'

SIZE OF LINE TO BE INSTALLED


4"

SIZE OF CASING

## DIRECTIONS:

2/10<sup>th</sup> of a mile down Neches Tr. off of F.M. 3405

PLEASE ATTACH A MAP



RECORDERS MEMORANDUM  
 All or parts of the text on this page was not  
 clearly legible for satisfactory recordation.

## NOTICE OF PROPOSED INSTALLATION

## UTILITY LINE ON WILLIAMSON COUNTY RIGHT-OF-WAY

TO: Williamson County Unified Road System  
1900 Georgetown Inner Loop, Suite B  
Georgetown, Texas 78626

DATE JAN. 21, 1998Formal notice is hereby given that CITY OF GEORGETOWNCompany proposes to place a WATER & WASTE WATERline within the right-of-way of LOGAN RD.  
as follows: (give location, length, general design, etc.)

INSTALLATION OF  $\pm$  1,500 L.F. OF 8" WATER & WASTE WATER  
MAINS AND SERVICES IN LOGAN RD.  $\pm$  650' WEST  
OF LA QUINTA DR.

The line will be constructed and maintained on the road right-of-way as directed by the Williamson County Unified Road System in accordance with governing laws.

Our firm further understands that the County considers proper traffic control measures as those complying with applicable portions of the Texas Manual of Traffic Control Devices required for adoption by the "Transportation Code" (V.C.T.A. CH.251)

The location and description of the proposed line and appurtenances is more fully shown by 3 copies of drawings attached to this notice.

Construction of this line is proposed to begin on or after the 21<sup>ST</sup> day of JAN. 19 98APPROVAL

This application is hereby approved subject to the following understandings and restrictions.

It is expressly understood that the said County Commissioners' Court does not imply hereby to grant any right, claim, title or easement in or upon this County Road; and it is further understood that in the future, should Williamson County, for any reason, need to work, improve, relocate, widen, increase, add to, decrease, or in any manner change the structure of this road or right-of-way, this line, if affected, will be moved at the direction of the Williamson County Engineer or County Commissioner. This installation work shall not damage any part of the roadway and adequate provisions shall be made to cause a minimum of inconvenience to traffic and adjacent property owners.

APPROVED BY WILLIAMSON COUNTY COMMISSIONERS' COURT

BY: [Signature]  
COUNTY ROAD ADMINISTRATORDATE: 7/16/98Firm: CITY OF GEORGETOWN

Authorized Signature

DON RUNDELL, ENGINEER

Printed Name

Address: 1101 NO. COLLEGE ST.GEORGETOWN, TX 78626Phone: 930-3555Fax: to C. Mark 7-17-98P.J. 3 to Com. Ct. 7-21-98Bond # TX 25127751-22-98cut & restoreP.J.

I, MCLEAN CONST., INC. Contractor for CITY OF GEORGETOWN  
in Williamson County, Texas do hereby agree to the following schedules and conditions for doing work  
within the right-of-way of LOGAN RD. which is a public  
roadway maintained by Williamson County.

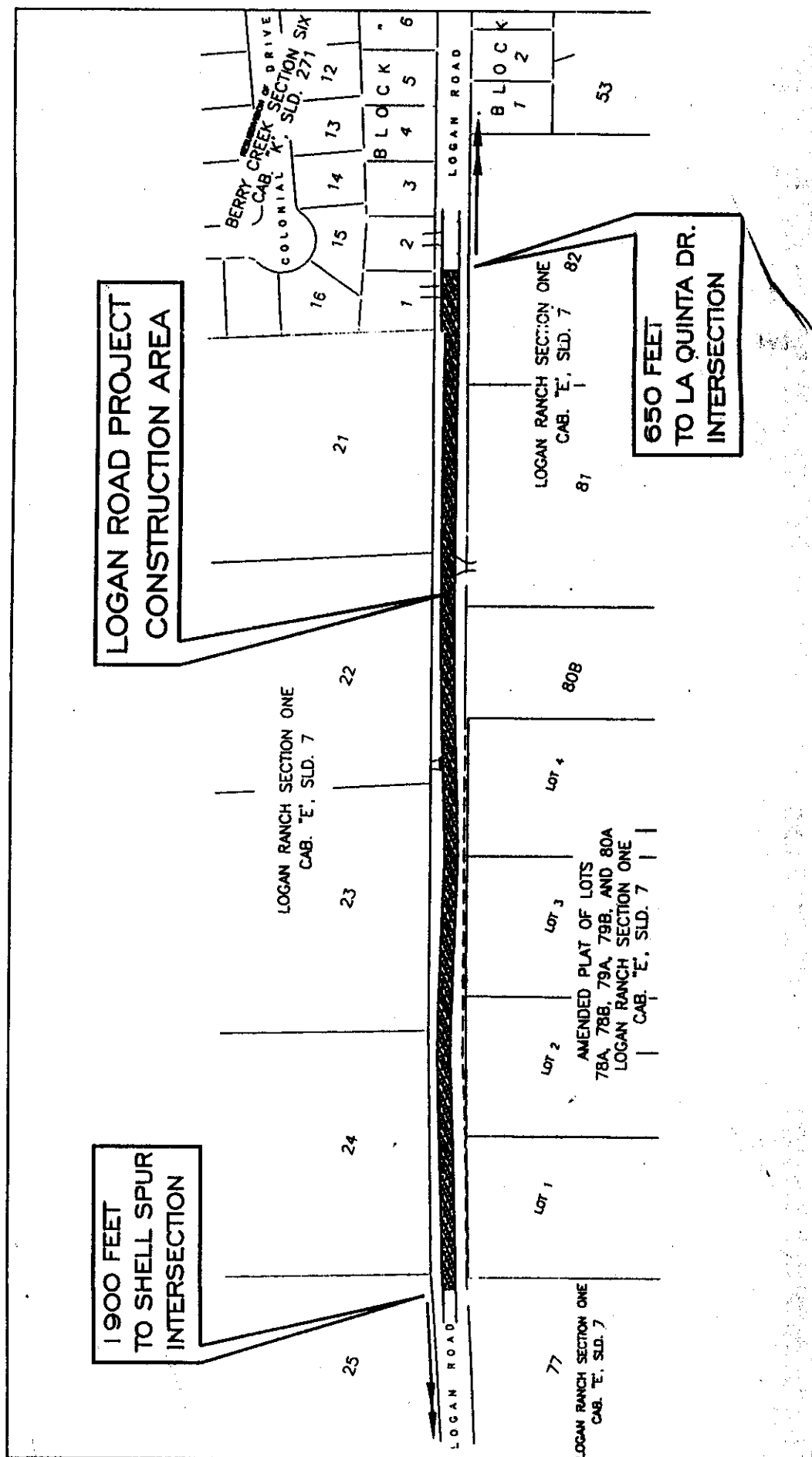
1. I will contact the Williamson County Unified Road System at least 48 hours prior to start of construction.
2. All work in the right-of-way will be done between the hours of 8:30 a.m. and 4:30 p.m. on Monday through Friday only.
3. Cuts will be opened for one-half the roadway only, with flagmen on both sides of the work area, allowing one-way traffic through. This type of operation will be held to a minimum and all advance warning signs and barricades shall be as specified in the Texas Manual on Uniform Traffic Control Devices. These cuts will also be filled and entire roadway opened at night and on weekends.
4. Roadside work in ditches alongside the trenched surface may be left opened at night, only if they can be barricaded solidly between open ditch and traveled roadway leaving a minimum 6' of road shoulder between the pavement edge and the barricades. The barricades must be reflectorized and lighted with warning lights and conform to the requirements of the T.M.U.T.C.D. for nighttime use.
5. Any construction area to be maintained from dusk to dawn shall have Type B High Intensity Steady Burn Warning Lights to delineate the traveled way through and around obstructions in a construction or maintenance area. All warning lights shall be installed to a minimum mounting height of 36" to the bottom of the lens.
6. Construction work and road repair on County right-of-way will be done to Williamson County Standards and to the approval of the Williamson County Unified Road System.
7. I will notify the Williamson County Unified Road System and obtain approval prior to any changes from this agreement if required due to soil conditions or other problems.

1-21-98

DATE

Williamson County Unified Road System  
1900 Georgetown Inner Loop, Ste. B  
Georgetown, Texas 78626

  
SIGNED MCLEAN CONSTRUCTION, INC.BRUCE FLANIGAN  
CONTRACTOR (PRINT NAME)P.O. BOX 10759  
ADDRESSKILLEEN, TX 76542  
CITY, STATE, ZIP CODE1-800-874-9486  
PHONE



## NOTICE OF PROPOSED INSTALLATION

## UTILITY LINE ON WILLIAMSON COUNTY RIGHT-OF-WAY

TO: Williamson County Unified Road System  
1900 Georgetown Inner Loop, Suite B  
Georgetown, Texas 78626

DATE: NOV. 16, 1998

Formal notice is hereby given that LEVEL 3 COMMUNICATIONS, LLC

Company proposes to place a FIBER OPTIC CABLE LINE WITHIN THE UPRR Right of Way

Line within the right-of-way of A 8" DIRECTIONAL BORE UNDER 3 COUNTY ROADS  
as follows: (give location, length, general design, etc.) WITHIN THE UNION PACIFIC R.R. Right of Way

PER THE ATTACHED COUNTY ROAD LIST.

The line will be constructed and maintained on the road right-of-way as directed by the Williamson County Unified Road System in accordance with governing laws.

Our firm further understands that the County considers proper traffic control measures as those complying with applicable portions of the Texas Manual of Traffic Control Devices required for adoption by the "Transportation Code" (V.C.T.A. CH.251)

The location and description of the proposed line and appurtenances is more fully shown by \_\_\_\_ copies of drawings attached to this notice.

Construction of this line is proposed to begin on or after the 12<sup>th</sup> day of NOVEMBER 1998.

## APPROVAL

This application is hereby approved subject to the following understandings and restrictions.

It is expressly understood that the said County Commissioners' Court does not imply hereby to grant any right, claim, title or easement in or upon this County Road; and it is further understood that in the future, should Williamson County, for any reason, need to work, improve, relocate, widen, increase, add to, decrease, or in any manner change the structure of this road or right-of-way, this line, if affected, will be moved at the direction of the Williamson County Engineer or County Commissioner. This installation work shall not damage any part of the roadway and adequate provisions shall be made to cause a minimum of inconvenience to traffic and adjacent property owners.

APPROVED BY WILLIAMSON COUNTY COMMISSIONERS' COURT

BY: [Signature]  
COUNTY ROAD ADMINISTRATOR

DATE: 11/12/98

Firm: LEVEL 3 COMMUNICATIONS, LLC

[Signature]  
Authorized Signature

E. L. ELLIST, JR.  
Printed Name

Address: 2ND FLOOR

14023 DENVER WEST PARKWAY  
GOLDEN, CO. 80401-3107

Phone: 254-773-9850

Fax: 254-773-9850 + #51

When Henry Reardon

11-17-98

Bore

R.J.

**received**  
11-16-98



**WILLIAMSON COUNTY ROAD CROSSINGS  
WITHIN THE UNION PACIFIC RAIL ROAD  
RIGHT OF WAY**

	<b>MP</b>	<b>RAILROAD STA.</b>
1) CR 454*	925.3	N/A
2) CR 453	924.0	N/A
3) CR 452	922.3	N/A
4) * = from South to North		



AGENDA ITEM # 5

November 24, 1998

\*

Consider noting in minutes overweight/over axle report from TxDot.

Moved: Commissioner Hays

Seconded: Judge Doerfler

Motion: To note in minutes overweight/over axle report from TxDOT.

Vote: Motion carried 5 - 0