

\*

AGENDA ITEM # 10November 17, 1998Consider approving relocation of water well location on Lot 14A, Block F, Lakewood Country Estates.

Moved: Commissioner Hays

Seconded: Judge Doerfler

Motion: To approve relocation of water well location on Lot 14A, Block F, Lakewood Country Estates.

Vote: Motion carried 5 - 0

&lt; Clerk copy here &gt;

11/12/98 THU 11:32 FAX 2804284  
NOV 5-98 THU 11:23  
11/05/98 11:51

HART GRAPHICS, INC.

WILLIAMSON CO PCT 2  
FAX NO. 5124614515  
NATIONAL INSTR.

P. 02 009

002

November 5, 1998

To Whom It May Concern:

I hereby give my consent for the proposed changes in well location for Lot 14A, Block F of Lakewood Country Estates. The proposed change places the well 56 feet from the front property line, 56 feet from the property line shared by Lot 14A and Lot 14B, and approximately 69 feet from the property line shared by Lot 14A and Lot 15.



NATIONAL INSTR

approved 11-17-98  
John A. Doerfler

11-17-98

Lot 14B

Owner: Ronald Hampton

RECEIVED

NOV 06 1998

WCHD - ENV

VOL 0101 PAGE 182

November 5, 1998

To Whom It May Concern:

I hereby give my consent for the proposed changes in well location for Lot 14A, Block F of Lakewood Country Estates. The proposed change places the well 56 feet from the front property line, 56 feet from the property line shared by Lot 14A and Lot 14B, and approximately 69 feet from the property line shared by Lot 14A and Lot 15.



Lot 15:

Owner: Tony Clark

RECORDERS MEMORANDUM  
All or parts of the text on this page was not  
clearly legible for satisfactory recordation.

RECEIVED

NOV 05 1998

86

WCCHD - ENV

Agenda 11/17

VOL 0101 PAGE 183

November 6, 1998

Dan Redden  
Williamson County Health District

Dear Mr. Redden,

The purpose of this letter is to request a change in the proposed well location of Lot 14A, Block F in Lakewood Country Estates, Phase I. The location on the current plat places the well in a very remote section of the property, requiring the felling of many trees to provide access for the well drilling equipment.


I would like to place the well 56' from the front property line and 56' from the east property line as shown on the attached copy of the plat. This will greatly reduce the number of hardwood trees that need to be cut down and should reduce the amount of trenching and piping that will have to be done to get the water to the house.

The required 100' sanitary easement is also drawn. It encroaches on Lot 15 and on Lot 14B. Because of the 50 foot right-of-way in front of the property, the easement does not encroach on Lot 3 across the street.


The septic fields for Lot 15 are already in place. The sanitary easement does not encroach on those fields. The septic fields for Lot 14B have not been installed yet. I have enclosed letters of consent for the proposed well location from Ronnic Hampton, the owner of lots 14B, and Tony Clark, the owner of Lot 15.

Please feel free to contact me at work at 683-8756 if you have any questions or concerns about the proposed well location.

Respectfully,

  
Craig M. Conway

Enclosures (3)

Proposal is acceptable by WCCHD  
  
11/6/98

RECEIVED

NOV 06 1998

WCCHD - ENV

87

## RECORDERS MEMORANDUM

All or parts of the text on this page was not  
clearly legible for satisfactory recordation.

11/12/98 THU 11:32 FAX 2604284

WILLIAMSON CO PCT 2

007


To Craig Conway  
From Bill O'Hara / Terra Firma

RECEIVED

NOV 06 1998

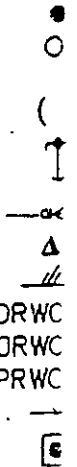
WCCHD - ENV

B



R 031216  
W.R. Hazlewood, Estate  
(103.00Ac.)  
Vol. 236, Pg. 172

-7.5' Pub. Util. Esm't.



Phil.  
Vol. 1  
(3)

d. Util. Esm't.

Resub. of Lot 13,  
Blk. F, Lakewood Country E  
Ph. 1  
Cob. K  
Slides 354-355

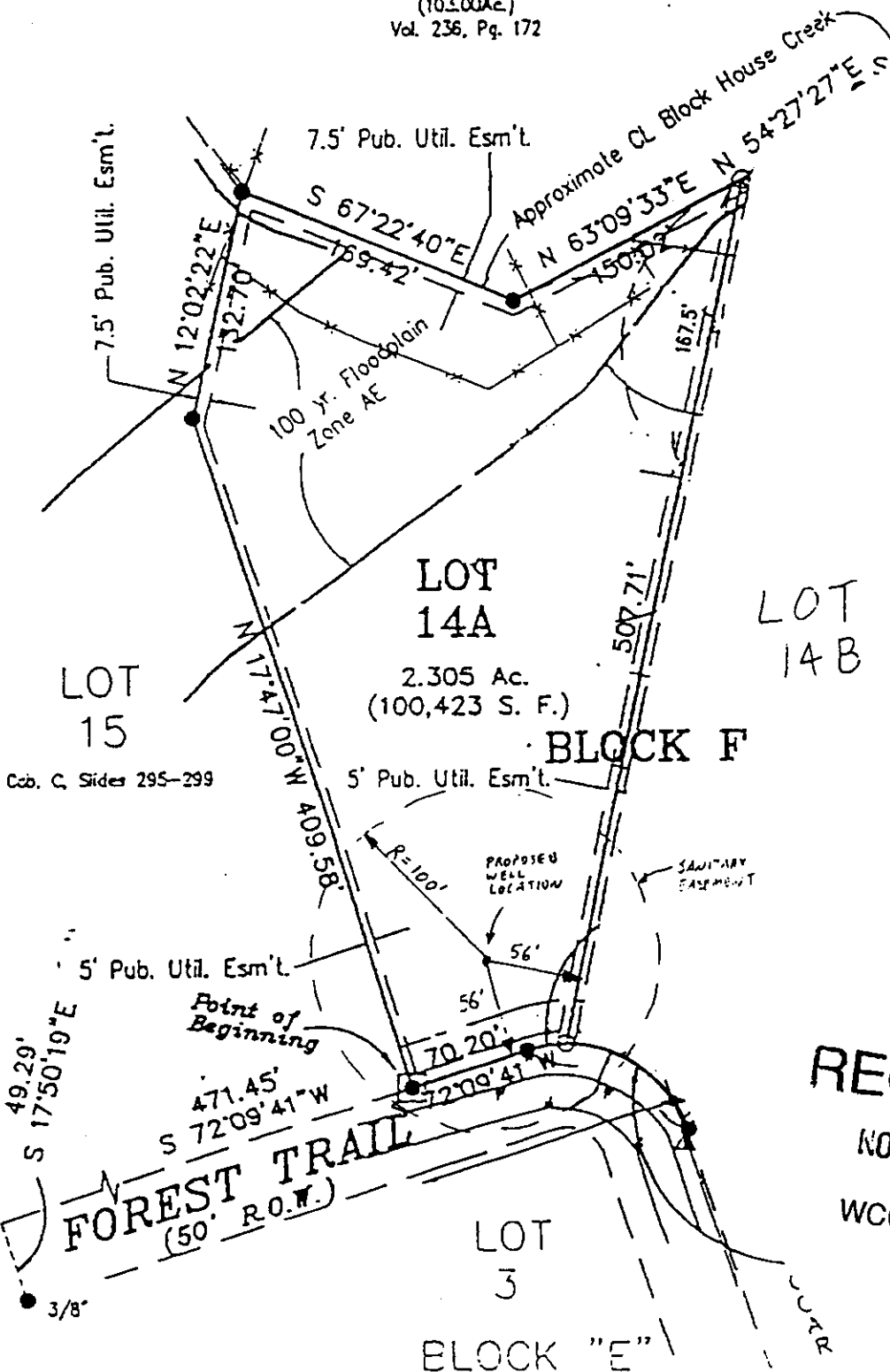
RECEIVED

NOV 06 1998

WCCHD - ENV

SCALE

88



RECORDERS MEMORANDUM  
All or parts of the text on this page was not  
clearly legible for satisfactory recordation.

Open and consider awarding, rejecting or extending bids for Task Force vehicles.

At 11:03 a.m. Judge Doerfler announced time to receive bids for Task Force vehicles.

At 11:04 a.m. Judge Doerfler announced time closed to receive bids for Task Force vehicles.

Bids were opened and read aloud from:

Draeger Motor Co., Inc.	Option 1 \$15,700.00	Option 2 \$16,600.00
Elgin Ford	\$16,992.00	-o-
Maxwell C-P-D-J	\$18,319.00	-o-

Moved: Commissioner Boatright

Seconded: Commissioner Hays

Motion: To note receipt of bids for Task Force vehicles with award to be made November 24, 1998.

Vote: Motion carried 5 - 0

< Clerk copy here >

## WILLIAMSON COUNTY BID FORM

The undersigned, by his/her signature, represents that he/she is authorized to bind the bidder to fully comply with the terms and conditions of the attached Invitation for Bid, Specifications, and Special Provisions for the amount(s) shown on the accompanying bid sheet(s). By signing below, you have read the entire document and agreed to the terms therein.

NAME OF BIDDER: DRAEGER Motor Co. Inc.

Mailing Address: PO Box 710

City: GEORGETOWN State: TX Zip: 78627

Telephone: (512) 930-3673 Fax: (512) 863-7348

David Draeger Date of BID: 11-17-98  
Signature of Person Authorized to Sign BID

Name and Title of Signer: DAVID DRAEGER  
(Please Print or Type)

### PLEASE COMPLETE THE FOLLOWING:

Prompt Payment Discount: 0 %      days. (If no discount is offered, Net 30 will apply.)

☐ "all or none" basis. (Will accept award of "all" items only. If left blank, low item will apply.)

☐ low item basis. (Will accept award on "any, or all" items.)

List Additional Limitations if applicable: Net 15 day after vehicle is available  
for delivery

**DO NOT SIGN OR SUBMIT THIS FORM  
WITHOUT READING ENTIRE DOCUMENT**

DRAEGER MOTOR CO.  
P.O. BOX 710  
GEORGETOWN, TEXAS 78627