

Consider noting in minutes any off right-of-way work on any county road done by Road and Bridge Unified System.

Moved: Commissioner Mehevec

Seconded: Commissioner Hays

Motion: To note in minutes clearing trees and performing drainage work in the right-of-way of County Road 224 and on the property of **Nadine Williams**, at a 90 degree corner, to clear sight line and improve drainage and;

General Telephone right-of-way on County Road 234 and road cut on County Road 435; *** See County Road 234 request recorded in Volume 102, page 410.

Jonah Water Special Utility District bore on County Road 381 and road cut on County Road 301;

Manville Water Supply Corporation bore on County Roads 458 and 459.

Vote: Motion carried 5 - 0

< Clerk copy here >

WILLIAMSON COUNTY URS

Utility Requests - 10/06/98

Precinct I

Precinct II

Precinct III

- A. GTE
1. CR 234 - ROW

Precinct IV

- A. GTE
1. CR 435 - Road cut
- B. Manville W.S.C.
1. CR 458 & 459 - Bore
- C. Jonah Water S.U.D.
1. CR 381 - Bore
2. CR 301 - Road cut

*noted 10-6-98
John C. Daerfler*

October 6, 1998

UNIFIED ROAD SYSTEM
OFF RIGHT-OF-WAY WORK

1. CR 224 - Clearing trees and performing drainage work in the ROW and on the property of Nadine Williams, at a 90 degree corner, to clear sight line and improve drainage. (Pct. 3-JH)

NOTICE OF PROPOSED INSTALLATION

UTILITY LINE ON WILLIAMSON COUNTY RIGHT-OF-WAY

TO: Williamson County Unified Road System
1900 Georgetown Inner Loop, Suite B
Georgetown, Texas 78626

DATE: 24 SEPT 98Formal notice is hereby given that GTECompany proposes to place a BURIED COPPERline within the right-of-way of CR 435
as follows: (give location, length, general design, etc.)

BEGINNING AT STA 0+00 A BURIED CABLE TO BE PLACED
FOR 3850' TO STA 38+50 6' INSIDE ROW.
CABLE TO BE PLACED 30" DEEP.

Gravel road at present

The line will be constructed and maintained on the road right-of-way as directed by the Williamson County Unified Road System in accordance with governing laws.

Our firm further understands that the County considers proper traffic control measures as those complying with applicable portions of the Texas Manual of Traffic Control Devices required for adoption by the "Transportation Code" (V.C.T.A. CH.251)

The location and description of the proposed line and appurtenances is more fully shown by _____ copies of drawings attached to this notice.

Construction of this line is proposed to begin on or after the 1st day of OCT 19 98APPROVALFirm: GTE

This application is hereby approved subject to the following understandings and restrictions.

Authorized Signature _____

It is expressly understood that the said County Commissioners' Court does not imply hereby to grant any right, claim, title or easement in or upon this County Road; and it is further understood that in the future, should Williamson County, for any reason, need to work, improve, relocate, widen, increase, add to, decrease, or in any manner change the structure of this road or right-of-way, this line, if affected, will be moved at the direction of the Williamson County Engineer or County Commissioner. This installation work shall not damage any part of the roadway and adequate provisions shall be made to cause a minimum of inconvenience to traffic and adjacent property owners.

JIMMIE VACLAVIK
Printed NameAddress: 1700 N. AUSTIN AVE.GEORGETOWN, TEXAS 78626Phone: 512-869-2234Fax: 512-869-2291

APPROVED BY WILLIAMSON COUNTY COMMISSIONERS' COURT

BY: Ray Boyer
COUNTY ROAD ADMINISTRATORDATE: 10/5/98

Pct. 4
10-2-98
R.O.W
cut + Restore
received
R.J.
12-1-98

ISSUED 8-12-77
EFFECTIVE 1-18-77
DOCKET 13-15

GTE
GENERAL
TELEPHONE
COMPANY
OF THE
SOUTHWEST

TEXAS GENERAL EXCHANGE TARIFF
MAP SUPPLEMENT SECTION 6

THORNDALE-THRALL, TEXAS
Exchange Area Boundary

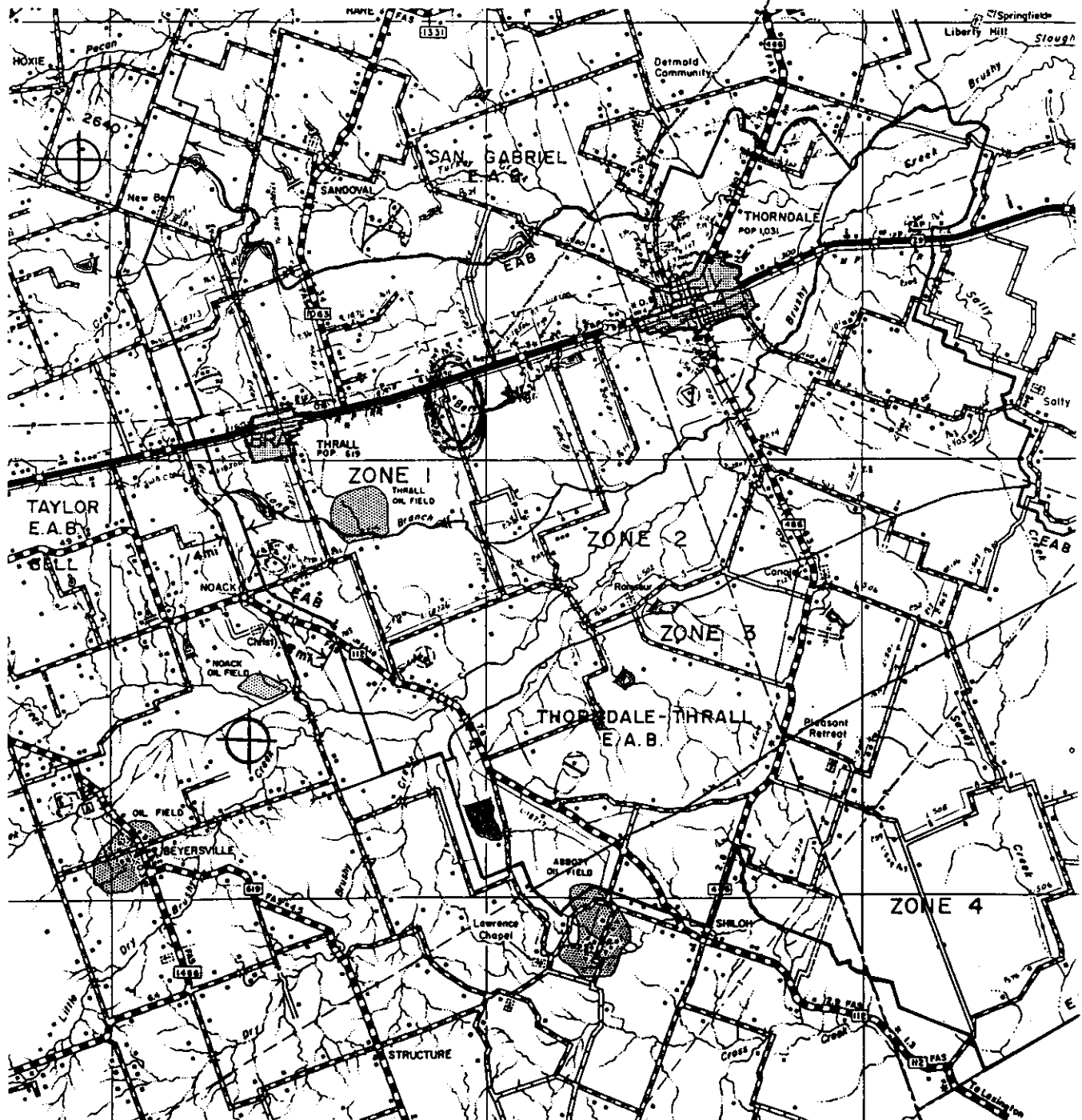
SCALE 1 inch = 2 Mi.

First Revised SHEET NO. 255B
CANCELLING - Original SHEET NO. 255B

ALL BOUNDARIES ARE 600 FEET FROM
ROADS UNLESS OTHERWISE NOTED

R. REX BAILEY
VICE PRESIDENT-REVENUE REQUIREMENTS

WORK LOCATION CR #35



RECORDERS MEMORANDUM
All or parts of the text on this page was not
clearly legible for satisfactory recordation.

S:\01300121\121\121.dgn Sep. 25. 1998 08:30:43

HWY 79

STA.0+00

PROPOSED NEW CABLE 6'

STA.13+50

BRIDGE

EXISTING CABLE 3'

CR 435

BURIED CABLE TO
BE PLACED 30" DEEP

STA.38+50

BURIED CABLE PERMIT
FOR MORE INFO. CALL
ANTHONY AT 869-2290
W.O.3P001BY

UTILITY LINE ON WILLIAMSON COUNTY RIGHT-OF-WAY

TO: Williamson County Unified Road System
1900 Georgetown Inner Loop, Suite B
Georgetown, Texas 78626

DATE: 9-25-98Formal notice is hereby given that JONAH WATER S.U.D.Company proposes to place a 2" WATER LINE WITH 4" Encasement Pipe
line within the right-of-way of County Rd. 381
as follows: (give location, length, general design, etc.)ROAD BORE

See ATTACHED MAP

The line will be constructed and maintained on the road right-of-way as directed by the Williamson County Unified Road System in accordance with governing laws.

Our firm further understands that the County considers proper traffic control measures as those complying with applicable portions of the Texas Manual of Traffic Control Devices required for adoption by the "Transportation Code" (V.C.T.A. CH.251)

The location and description of the proposed line and appurtenances is more fully shown by 1 copies of drawings attached to this notice.

Construction of this line is proposed to begin on or after the 1ST day of October 1998.APPROVAL

This application is hereby approved subject to the following understandings and restrictions.

It is expressly understood that the said County Commissioners' Court does not imply hereby to grant any right, claim, title or easement in or upon this County Road; and it is further understood that in the future, should Williamson County, for any reason, need to work, improve, relocate, widen, increase, add to, decrease, or in any manner change the structure of this road or right-of-way, this line, if affected, will be moved at the direction of the Williamson County Engineer or County Commissioner. This installation work shall not damage any part of the roadway and adequate provisions shall be made to cause a minimum of inconvenience to traffic and adjacent property owners.

APPROVED BY WILLIAMSON COUNTY COMMISSIONERS' COURT

BY: [Signature]
COUNTY ROAD ADMINISTRATORDATE: 9/30/98Firm: JONAH WATER S.U.D.By: KEN HALL
(Print Name)Title: Asst. ManagerAddress: 40 C.R. 126Georgetown TX. 78626Phone: (512) 863-2235Fax: (512) 869-54029-28-98 Pct. 4BoreR.I.

31

received
9-28-98

CONTRACTOR'S LIABILITY AGREEMENT

I, KEN HALL, Contractor for SONAH WATER S.U.D.
 in Williamson County, Texas do hereby agree to the following schedules and conditions for doing work
 within the right-of-way of County RD. 381 which is a public
 roadway maintained by Williamson County.

1. I will contact the Williamson County Unified Road System at least 48 hours prior to start of construction.
2. All work in the right-of-way will be done between the hours of 8:30 a.m. and 4:30 p.m. on Monday through Friday only.
3. Cuts will be opened for one-half the roadway only, with flagmen on both sides of the work area, allowing one-way traffic through. This type of operation will be held to a minimum and all advance warning signs and barricades shall be as specified in the Texas Manual on Uniform Traffic Control Devices. These cuts will also be filled and entire roadway opened at night and on weekends.
4. Roadside work in ditches alongside the trenched surface may be left opened at night, only if they can be barricaded solidly between open ditch and traveled roadway leaving a minimum 6' of road shoulder between the pavement edge and the barricades. The barricades must be reflectorized and lighted with warning lights and conform to the requirements of the T.M.U.T.C.D. for nighttime use.
5. Any construction area to be maintained from dusk to dawn shall have Type B High Intensity Steady Burn Warning Lights to delineate the traveled way through and around obstructions in a construction or maintenance area. All warning lights shall be installed to a minimum mounting height of 36" to the bottom of the lense.
6. Construction work and road repair on County right-of-way will be done to Williamson County Standards and to the approval of the Williamson County Unified Road System.
7. I will notify the Williamson County Unified Road System and obtain approval prior to any changes from this agreement if required due to soil conditions or other problems.

9-25-98

DATE

Williamson County Unified Road System
 1900 Georgetown Inner Loop, Ste. B
 Georgetown, Texas 78626

Ken Hall

SIGNED

SONAH WATER S.U.D.

CONTRACTOR (PRINT NAME)

40 C.R. 126

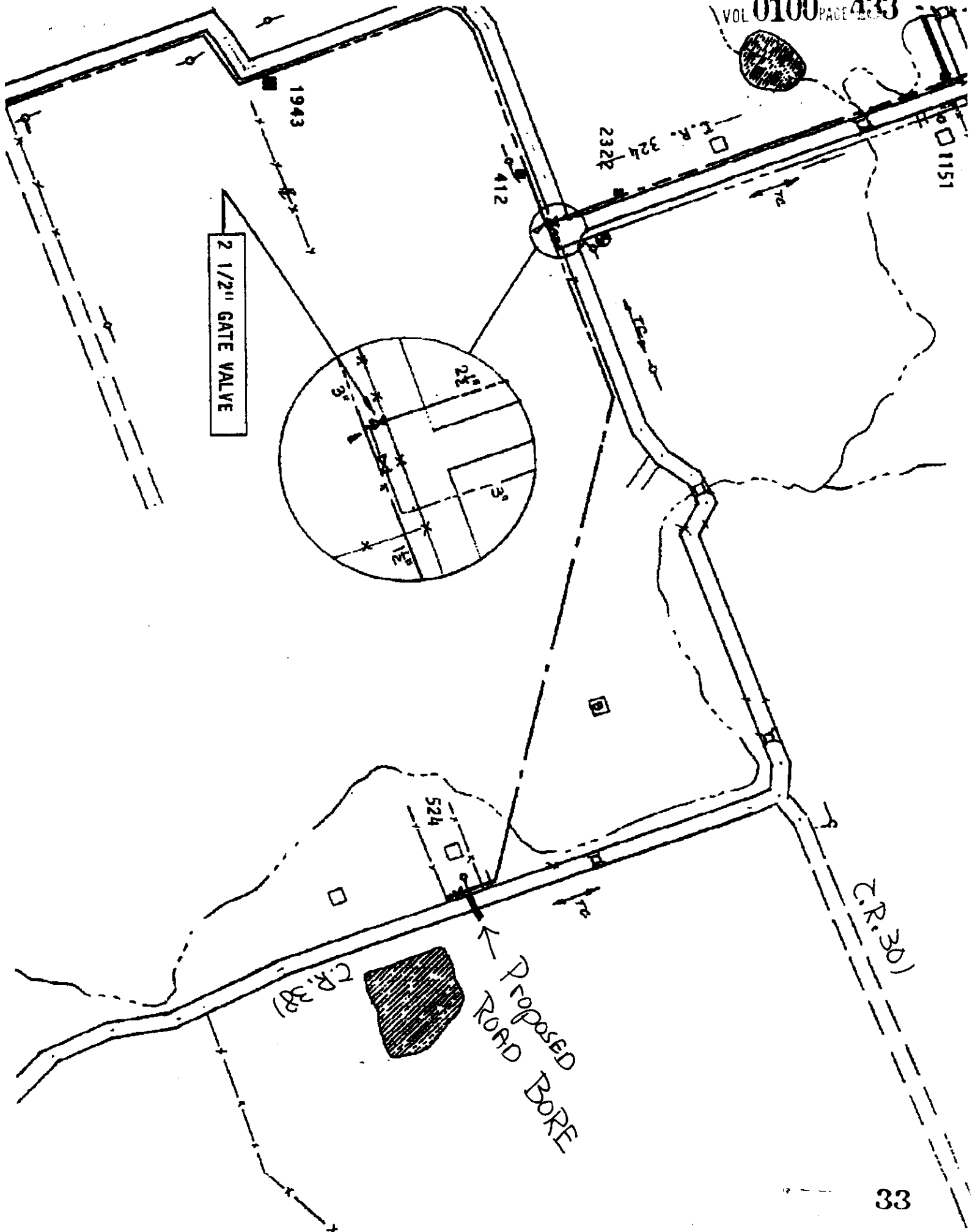
ADDRESS

Georgetown TX. 78626

CITY, STATE, ZIP CODE

(512) 863-2235

PHONE



NOTICE OF PROPOSED INSTALLATION

UTILITY LINE ON WILLIAMSON COUNTY RIGHT-OF-WAY

TO: Williamson County Unified Road System
1900 Georgetown Inner Loop, Suite B
Georgetown, Texas 78626

DATE: 9-25-98

Formal notice is hereby given that JONAH WATER S.U.D.
Company proposes to place a 2" WATER LINE WITH 4" ENCASEMENT PIPE
line within the right-of-way of County Road 301
as follows: (give location, length, general design, etc.)
OPEN CUT OF UNPAVED ROAD
SEE ATTACHED MAP

The line will be constructed and maintained on the road right-of-way as directed by the Williamson County Unified Road System in accordance with governing laws.

Our firm further understands that the County considers proper traffic control measures as those complying with applicable portions of the Texas Manual of Traffic Control Devices required for adoption by the "Transportation Code" (V.C.T.A. CH.251)

The location and description of the proposed line and appurtenances is more fully shown by 1 copies of drawings attached to this notice.

Construction of this line is proposed to begin on or after the 1st day of October 1998.

APPROVAL

This application is hereby approved subject to the following understandings and restrictions.

It is expressly understood that the said County Commissioners' Court does not imply hereby to grant any right, claim, title or easement in or upon this County Road; and it is further understood that in the future, should Williamson County, for any reason, need to work, improve, relocate, widen, increase, add to, decrease, or in any manner change the structure of this road or right-of-way, this line, if affected, will be moved at the direction of the Williamson County Engineer or County Commissioner. This installation work shall not damage any part of the roadway and adequate provisions shall be made to cause a minimum of inconvenience to traffic and adjacent property owners.

APPROVED BY WILLIAMSON COUNTY COMMISSIONERS' COURT

BY: Ray Bey
COUNTY ROAD ADMINISTRATOR

DATE: 9/20/98

Firm: JONAH WATER S.U.D.

By: KEN HALL
(Print Name)
Title: ASST. MANAGER

Address: 40 C.R. 126
Georgetown TX. 78626

Phone: (512) 863-2235

Fax: (512) 869-5402

Pct. 4

9-28-98

cut & restore gravel road

22 **received**
9-28-98

RECORDERS MEMORANDUM
All or parts of the text on this page was not
clearly legible for satisfactory recordation.

I, KEN HAL, Contractor for JONAH WATER S.U.D.
in Williamson County, Texas do hereby agree to the following schedules and conditions for doing work
within the right-of-way of County ROAD 301 which is a public
roadway maintained by Williamson County.

1. I will contact the Williamson County Unified Road System at least 48 hours prior to start of construction.
2. All work in the right-of-way will be done between the hours of 8:30 a.m. and 4:30 p.m. on Monday through Friday only.
3. Cuts will be opened for one-half the roadway only, with flagmen on both sides of the work area, allowing one-way traffic through. This type of operation will be held to a minimum and all advance warning signs and barricades shall be as specified in the Texas Manual on Uniform Traffic Control Devices. These cuts will also be filled and entire roadway opened at night and on weekends.
4. Roadside work in ditches alongside the trenched surface may be left opened at night, only if they can be barricaded solidly between open ditch and traveled roadway leaving a minimum 6' of road shoulder between the pavement edge and the barricades. The barricades must be reflectorized and lighted with warning lights and conform to the requirements of the T.M.U.T.C.D. for nighttime use.
5. Any construction area to be maintained from dusk to dawn shall have Type B High Intensity Steady Burn Warning Lights to delineate the traveled way through and around obstructions in a construction or maintenance area. All warning lights shall be installed to a minimum mounting height of 36" to the bottom of the lense.
6. Construction work and road repair on County right-of-way will be done to Williamson County Standards and to the approval of the Williamson County Unified Road System.
7. I will notify the Williamson County Unified Road System and obtain approval prior to any changes from this agreement if required due to soil conditions or other problems.

9-25-98

DATE

Williamson County Unified Road System
1900 Georgetown Inner Loop, Ste. B
Georgetown, Texas 78626

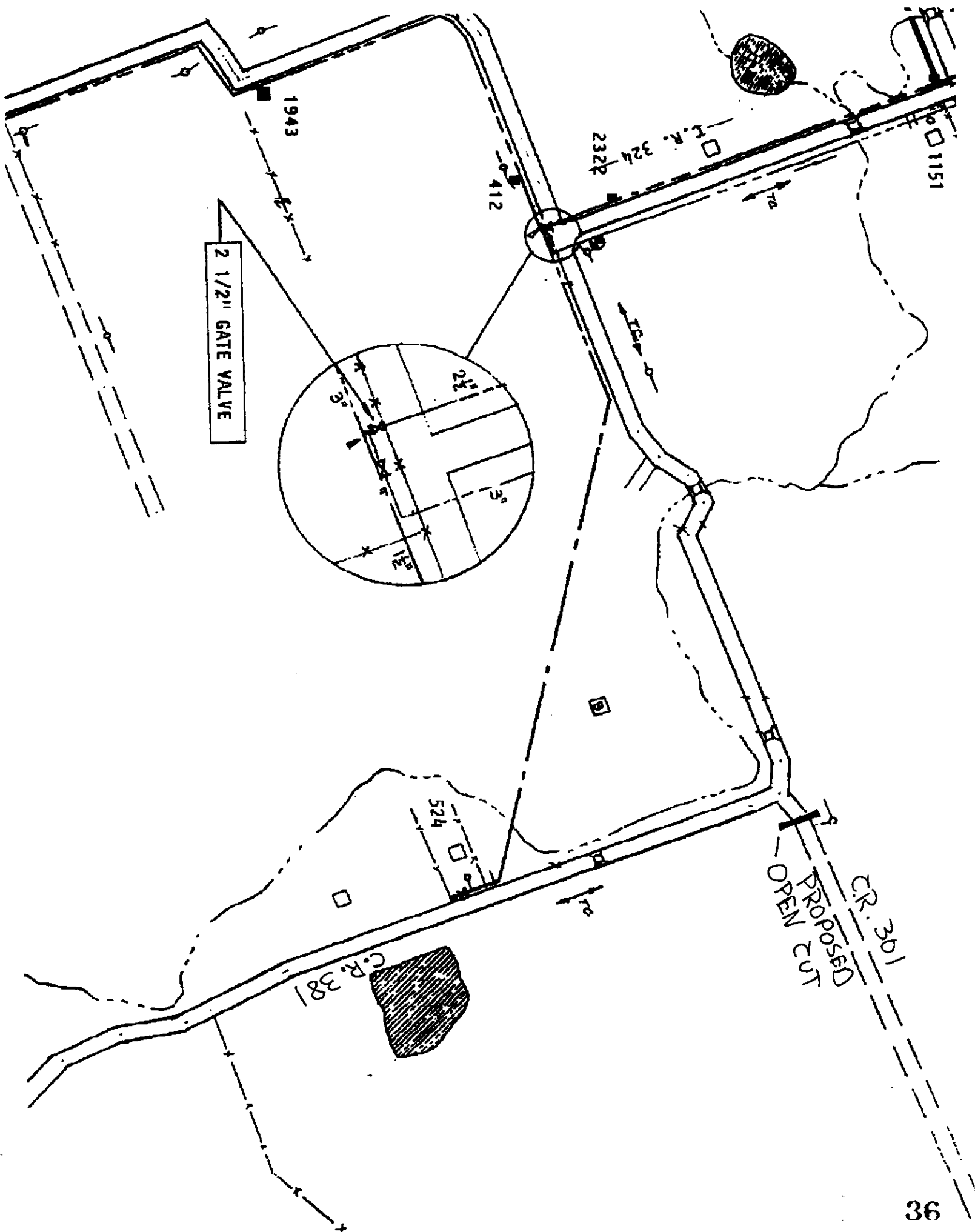
Ken Hall
SIGNED

JONAH WATER S.U.D.
CONTRACTOR (PRINT NAME)

40 C.R. 126
ADDRESS

Georgetown TX. 78626
CITY, STATE, ZIP CODE

(512) 863-2235
PHONE



NOTICE OF PROPOSED INSTALLATION

VOL 0100 PAGE 437

UTILITY LINE ON WILLIAMSON COUNTY RIGHT-OF-WAY

TO: Williamson County Unified Road System
1900 Georgetown Inner Loop, Suite B
Georgetown, Texas 78626

DATE: 9-21-98

Formal notice is hereby given that MANVILLE W.S.C.

Company proposes to place a 4" PVC water

Line within the right-of-way of Co RD 458 + Co RD 459
as follows: (give location, length, general design, etc.)

TAP existing 6" PVC water on North-East Corner
of intersection of Co. Rd 458 + 459 Boring South
under Co Rd 458 - approx 60' to Southeast Corner
of 458-459.

The line will be constructed and maintained on the road right-of-way as directed by the Williamson County Unified Road System in accordance with governing laws.

Our firm further understands that the County considers proper traffic control measures as those complying with applicable portions of the Texas Manual of Traffic Control Devices required for adoption by the "Transportation Code" (V.C.T.A. CH.251)

The location and description of the proposed line and appurtenances is more fully shown by 2 copies of drawings attached to this notice.

Construction of this line is proposed to begin on or after the 21st day of September 1998.

APPROVAL

This application is hereby approved subject to the following understandings and restrictions.

It is expressly understood that the said County Commissioners' Court does not imply hereby to grant any right, claim, title or easement in or upon this County Road; and it is further understood that in the future, should Williamson County, for any reason, need to work, improve, relocate, widen, increase, add to, decrease, or in any manner change the structure of this road or right-of-way, this line, if affected, will be moved at the direction of the Williamson County Engineer or County Commissioner. This installation work shall not damage any part of the roadway and adequate provisions shall be made to cause a minimum of inconvenience to traffic and adjacent property owners.

APPROVED BY WILLIAMSON COUNTY COMMISSIONERS' COURT

BY: [Signature]
COUNTY ROAD ADMINISTRATOR

DATE: 9/30/98

Firm: Manville W.S.C.

[Signature]
Authorized Signature

Tony Graf (manager)
Printed Name

Address: Manville W.S.C.

P.O. Box 248

Coupland, Tex 78615

Phone: (512) 272-4044

Fax: _____

Pd. 4
9-28-98

Bore

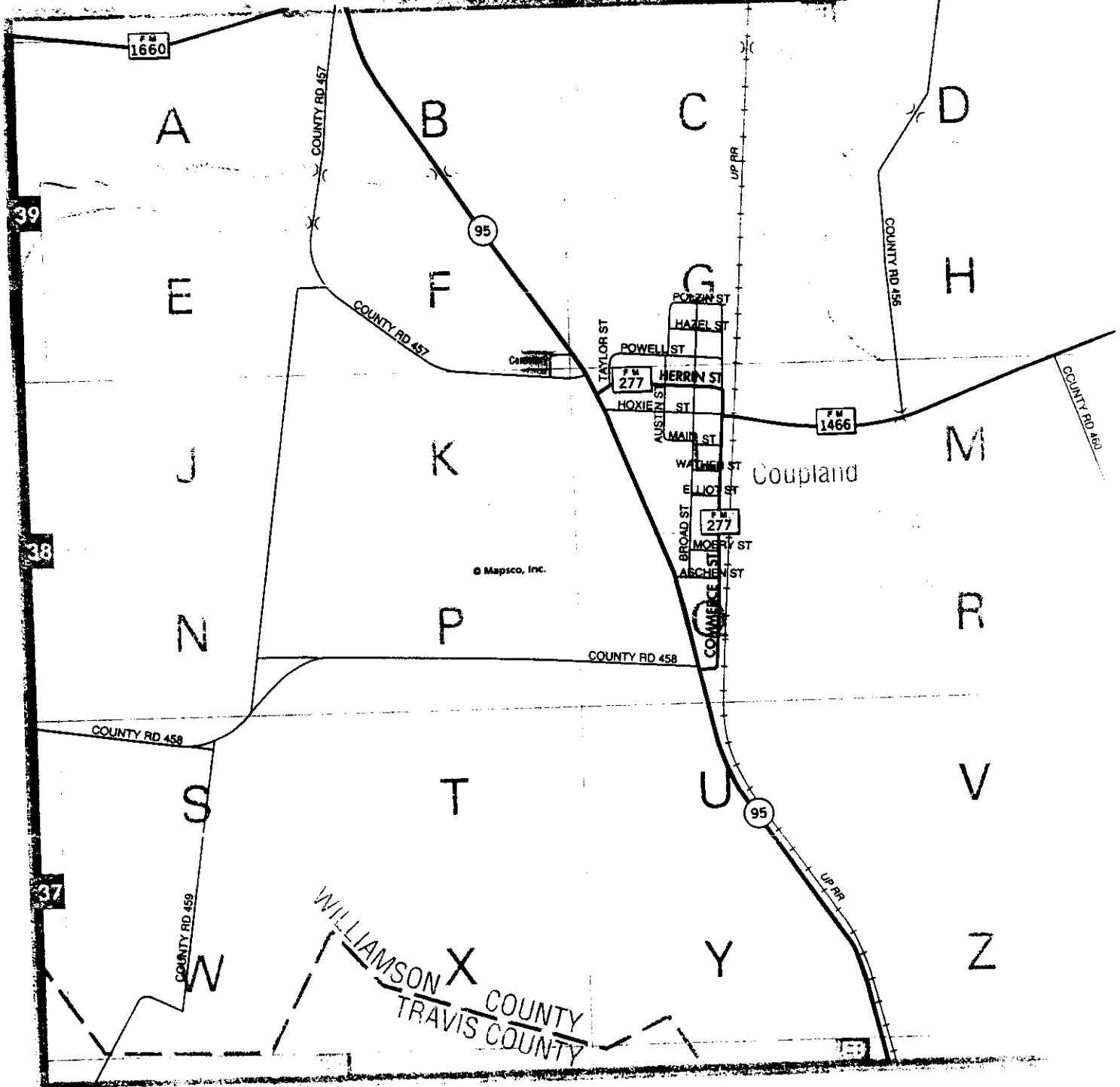
P.J.

received
9-23-98

MAP 443

RECORDERS MEMORANDUM
All or parts of the text on this page was not
clearly legible for satisfactory recordation.

CONTINUED ON MAP 412

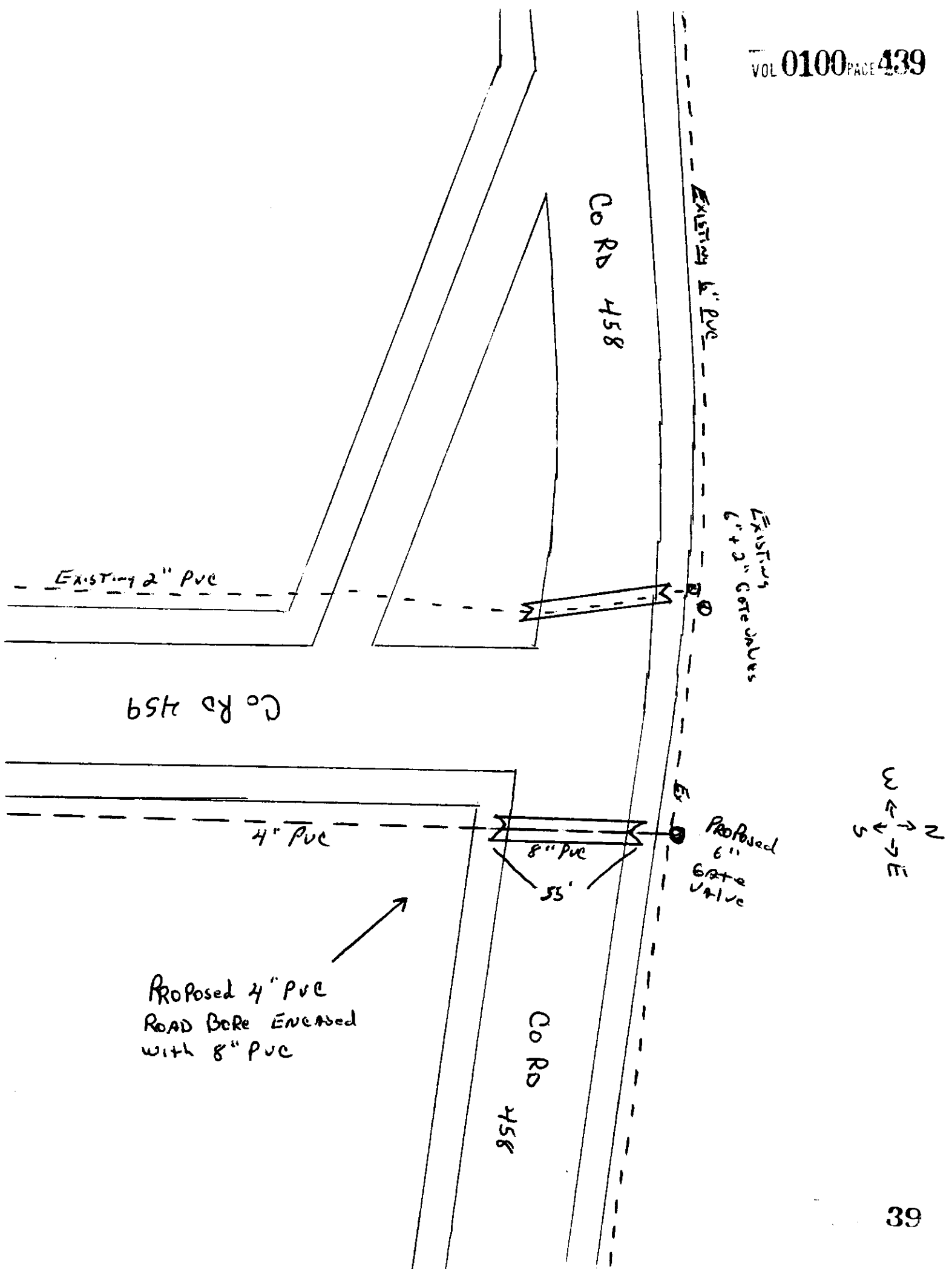


CONTINUED ON MAP 442

COPYRIGHT 1993, 1995 by MAPSCO, INC. - ALL RIGHTS RESERVED

NOT MAPPED

For information on streets not listed in this directory,
contact the Planning Department at (800) 950-5308



AGENDA ITEM # 5

October 6, 1998

VOL.100, pg 439

Consider proclaiming National Family & Community Education Week.

Judge Doerfler read the resolution.

Moved: Judge Doerfler

Seconded: Commissioner Boatright

Motion: To proclaim October 11 through 17, 1998, as National Family and Community Education Week in Williamson County.

Vote: Motion carried 5 - 0

< Clerk copy here >

State of Texas

County of Williamson

Know all men by these presents:

THAT ON THIS, the 6th day of October, 1998, the Commissioners Court of Williamson County, Texas, met in duly called session at the Courthouse in Georgetown, Texas, with the following members present:

John C. Doerfler, County Judge
 Mike Heiligenstein, Commissioner, Pct. #1
 Greg Boatright, Commissioner, Pct. #2
 David Hays, Commissioner, Pct. #3
 Jerry Mehevec, Commissioner, Pct. #4
 Nancy Rister, County Clerk

and at said meeting, among other business, the Court considered the following:

PROCLAMATION

WHEREAS, The Family is the core of society; and

WHEREAS, The well-being of the family is dependent upon the development of the value system; and

WHEREAS, Texas Association For Family and Community Education joins voices in promoting TAFCE Week with the campaign -
"Make a Date With Your Family"; and

WHEREAS, The dates that individuals have with their families will foster communication, love and understanding within each family and strengthen their communities; and

WHEREAS, 10,067 hours at \$12/hour = \$122,004 worth of volunteer hours have been contributed by 156 Williamson County Family & Community Education members under the leadership of the Texas Agricultural Extension Service;

NOW, THEREFORE, I Judge John Doerfler of the State of Texas, County of Williamson, do hereby proclaim October 11-17, 1998 as:

"Texas Family Community Education Week"

In Texas and urge all citizens to join Family Community Education members and "Make a Date With Your Family."



Nancy E. Rister
 Nancy Rister, County Clerk

John C. Doerfler 10-6-98
 John C. Doerfler, County Judge

AGENDA ITEM # 6October 6, 1998VOL.100, pg 441Consider proclaiming National 4-H Week and Presentation of Friend of 4-H award.

Judge Doerfler read resolution designating October 4 through 10, 1998, as National 4-H Week in Williamson County, Texas

Moved: Judge Doerfler

Seconded: Commissioner Mehevec

Motion: To proclaim October 4 through 10, 1998, as National 4-H Week in Williamson County.

Vote: Motion carried 5 - 0

< Clerk copy here >