

AGENDA ITEM # 26July 28, 1998

Hold public hearing on abandoning tract of land, 1.961 acres of old Farm-to-Market 685 right-of-way south of Brushy Creek.

At 10:50 a.m. Judge Doerfler announced public hearing open.

Commissioner Mehevec advised he had accomplished all the necessary postings-courthouse, post office and both ends of the roadway. One huge TU Electric power pole is located in the roadway. The Commissioner suggested abandoning all but a 4' x 4' square on which the pole is located.

Commissioner Hays stated if we abandon the existing county road the pole would take precedence over the easement and the county would be held responsible for payment of moving the pole.

At 10:55 a.m. Judge Doerfler closed the public hearing.

91

AGENDA ITEM # 27July 28, 1998

Consider approving abandoning tract of land 1.961 acres of old Farm-to-Market 685 right-of-way south of Brushy Creek.


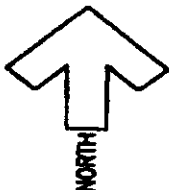
Moved: Judge Doerfler

Seconded: Commissioner Boatright

Motion: To approve abandoning 1.961 acres of old Farm-to-Market 685 right-of-way south of Brushy Creek except for 40' right-of-way and public utility easement.

Vote: Motion carried 4 - 0 with Commissioner Heiligenstein absent from the dais.
< Clerk copy here >

VOL 0099 PAGE 196

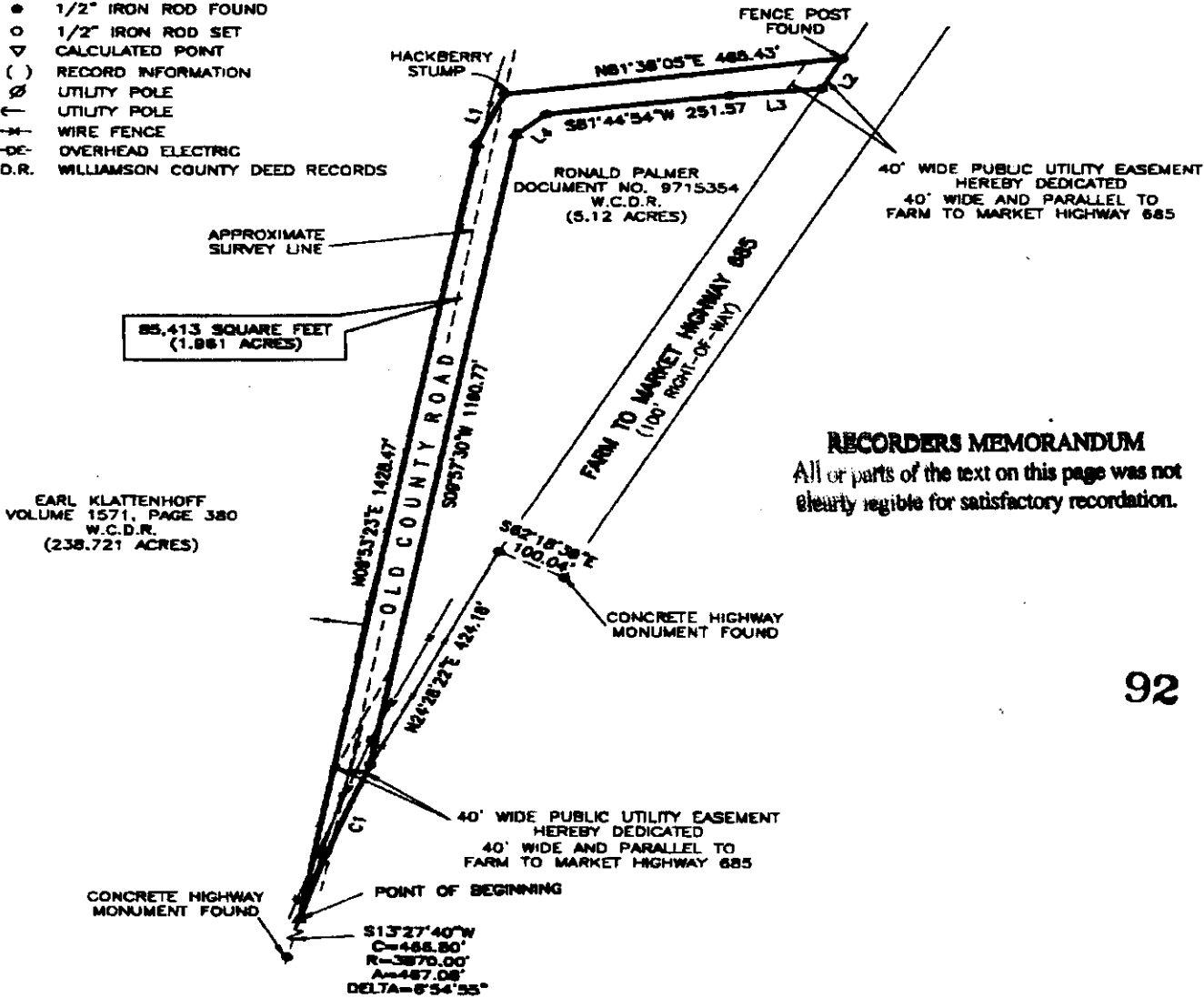


LEGEND

- 1/2" IRON ROD FOUND
- 1/2" IRON ROD SET
- ▽ CALCULATED POINT
- () RECORD INFORMATION
- Ø UTILITY POLE
- UTILITY POLE
- X—X— WIRE FENCE
- OE—OE— OVERHEAD ELECTRIC
- W.C.D.R. WILLIAMSON COUNTY DEED RECORDS

CURVE TABLE					
No.	Date	Radius	Arc Length	Chord Length	Chord Bearing
C1	04-24-97	3870.00	298.08	298.00	S19°07'30" W

LINE TABLE		
No.	Bearing	Distance
L1	N22°13'23" E	98.33'
L2	S27°18'19" W	61.84'
L3	S81°44'14" W	128.58'
L4	S48°27'58" W	55.39'



EARL KLATTENHOFF
VOLUME 1571, PAGE 380
W.C.D.R.
(238.721 ACRES)

RECORDERS MEMORANDUM
All or parts of the text on this page was not
clearly legible for satisfactory recordation.

CLIENT: EARL KLATTENHOFF
FIELD BOOK: 7
DRAWN BY: C.R.Z.
PROJECT NO.: 283-01-98
DATE: 1-9-98
FILE: 2830198.DWG

SKETCH TO ACCOMPANY FIELDNOTES
OF A PORTION OF OLD COUNTY ROAD
BEING OUT OF THE JAMES HEBLEY SURVEY ABSTRACT NO. 485
AND THE H. D. WALLING SURVEY ABSTRACT NO. 675
IN WILLIAMSON COUNTY, TEXAS



LIVE OAK
SURVEYING
12421 WYCLIFF LANE
AUSTIN, TX 78727
(512) 837-1018

AGENDA ITEM # 28

July 28, 1998

Discuss and take any appropriate action on Y2K.

Moved: Judge Doerfler

Seconded: Commissioner Hays

Motion: To appoint Commissioner Heiligenstein to coordinate Y2K effort.

Vote: Motion carried 5 - 0

AGENDA ITEM # 29

July 28, 1998

Discuss and take appropriate action on request from Taylor, Texas regarding proposed loop funding.

Commissioner Mehevec advised the Taylor Transportation Committee had requested the transfer of funds for engineering fees to establish right-of-way and alignment.

Moved: Commissioner Mehevec

Seconded: Judge Doerfler

Motion: To table this agenda item.

Vote: Motion carried 5 - 0

< Clerk copy here >