

AGENDA ITEM # 4

July 21, 1998

*

Consider noting in minutes any right-of-way work on any county road done by Road & Bridge Unified System.

Moved: Judge Doerfler

Seconded: Commissioner Mehevec

Motion: To note in minutes building a by-pass in right-of-way on County Road 456 and adjacent property of the **Eiben Estate**; permission to get fill dirt on County Road 453 on **Frank J. Klepac** property; and Leander St. in Leander hauling concrete and fill dirt from County Road 279 to a pit on **Dennis Steel Company** property and the following utility requests:

Jonah Water Supply Utility District bore on County Roads 151 and 109;

Southwestern Bell Telephone Company bore on County Road 101 and right of way on County Road 272 @ Ridgmar Landing.

Vote: Motion carried 4 - 0

< Clerk copy here >

WILLIAMSON COUNTY URS
Utility Requests - 07/21/98

Precinct I

Precinct II

A. SWBT

1. CR 272 @ Ridgmar Landing - ROW

Precinct III

A. Jonah Water S.U.D.

1. CR 151 -Bore

Precinct IV

A. Jonah Water S.U.D.

1. CR 109 - Bore

B. SWBT

1. CR 101 - Bore

July 21, 1998

UNIFIED ROAD SYSTEM
OFF RIGHT-OF-WAY WORK

1. CR 456 – Build a by-pass around wooden bridge in R.O.W. and on the adjacent property of the Eiben Estate.(Pct. 4-EM)
2. CR 453 – Permission to get fill dirt for drainage work at wooden bridge from the adjacent property of Frank J. Klepac.(Pct. 4-EM)
3. Leander St. in Leander – Permission from the City of Leander and Greg Gallagher of Dennis Steel Company to haul some of the concrete and fill dirt from CR 279 to a pit on the Dennis Steel Co. property.(Pct. 2-DA)

NOTICE OF PROPOSED INSTALLATION

UTILITY LINE ON WILLIAMSON COUNTY RIGHT-OF-WAY

TO: Williamson County Unified Road System
1900 Georgetown Inner Loop, Suite B
Georgetown, Texas 78626

DATE: 7-15-98Formal notice is hereby given that JONAH WATER S.U.O.Company proposes to place a 4" ROAD BOREline within the right-of-way of County Rd. 109
as follows: (give location, length, general design, etc.)See ATTACHED SHEET

The line will be constructed and maintained on the road right-of-way as directed by the Williamson County Unified Road System in accordance with governing laws.

Our firm further understands that the County considers proper traffic control measures as those complying with applicable portions of the Texas Manual of Traffic Control Devices required for adoption by the "Transportation Code" (V.C.T.A. CH.251)

The location and description of the proposed line and appurtenances is more fully shown by 1 copies of drawings attached to this notice.

Construction of this line is proposed to begin on or after the 20th day of July 1998.APPROVAL

This application is hereby approved subject to the following understandings and restrictions.

It is expressly understood that the said County Commissioners' Court does not imply hereby to grant any right, claim, title or easement in or upon this County Road; and it is further understood that in the future, should Williamson County, for any reason, need to work, improve, relocate, widen, increase, add to, decrease, or in any manner change the structure of this road or right-of-way, this line, if affected, will be moved at the direction of the Williamson County Engineer or County Commissioner. This installation work shall not damage any part of the roadway and adequate provisions shall be made to cause a minimum of inconvenience to traffic and adjacent property owners.

APPROVED BY WILLIAMSON COUNTY COMMISSIONERS' COURT

BY: [Signature]
COUNTY ROAD ADMINISTRATORDATE: 7/21/98Firm: JONAH WATER S.U.O.By: KEN HALL(Print Name)
Title: ASST. ManagerAddress: 40 CR. 126Georgetown TX.78626Phone: (512) 863-2235Fax: (512) 869-54027-20-98 Pet. #BoreR.J.**received**
7-15-98

CONTRACTOR'S LIABILITY AGREEMENT

I, KEN HALL, Contractor for JONAH WATER S.U.O.
in Williamson County, Texas do hereby agree to the following schedules and conditions for doing work
within the right-of-way of County ROAD 109 which is a public
roadway maintained by Williamson County.

1. I will contact the Williamson County Unified Road System at least 48 hours prior to start of construction.
2. All work in the right-of-way will be done between the hours of 8:30 a.m. and 4:30 p.m. on Monday through Friday only.
3. Cuts will be opened for one-half the roadway only, with flagmen on both sides of the work area, allowing one-way traffic through. This type of operation will be held to a minimum and all advance warning signs and barricades shall be as specified in the Texas Manual on Uniform Traffic Control Devices. These cuts will also be filled and entire roadway opened at night and on weekends.
4. Roadside work in ditches alongside the trenched surface may be left opened at night, only if they can be barricaded solidly between open ditch and traveled roadway leaving a minimum 6' of road shoulder between the pavement edge and the barricades. The barricades must be reflectorized and lighted with warning lights and conform to the requirements of the T.M.U.T.C.D. for nighttime use.
5. Any construction area to be maintained from dusk to dawn shall have Type B High Intensity Steady Burn Warning Lights to delineate the traveled way through and around obstructions in a construction or maintenance area. All warning lights shall be installed to a minimum mounting height of 36" to the bottom of the lense.
6. Construction work and road repair on County right-of-way will be done to Williamson County Standards and to the approval of the Williamson County Unified Road System.
7. I will notify the Williamson County Unified Road System and obtain approval prior to any changes from this agreement if required due to soil conditions or other problems.

7-15-98

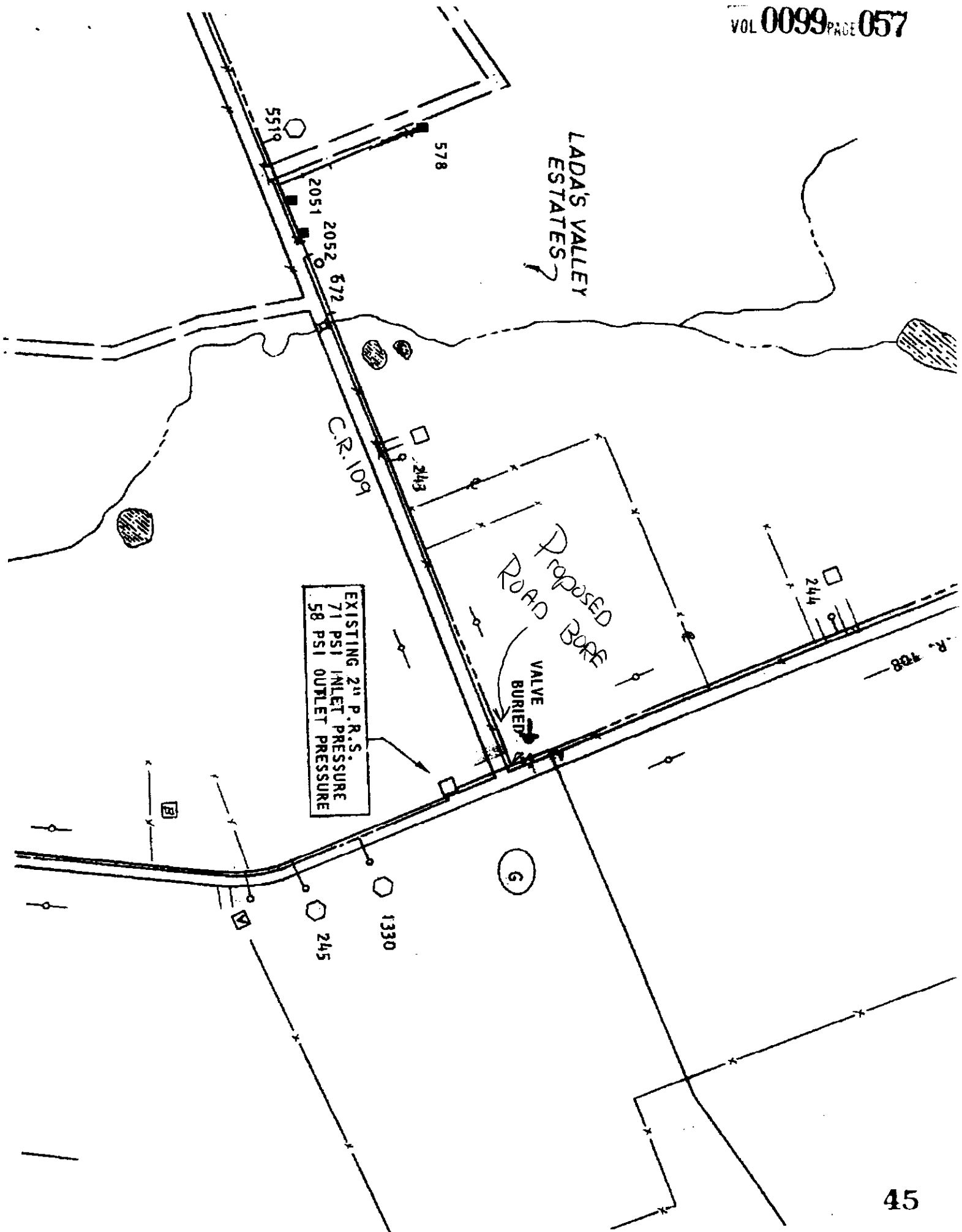
DATE

Williamson County Unified Road System
1900 Georgetown Inner Loop, Ste. B
Georgetown, Texas 78626

Ken Hall

SIGNED

JONAH WATER S.U.O.
CONTRACTOR (PRINT NAME)40 C.R. 126
ADDRESSGeorgetown TX. 78626
CITY, STATE, ZIP CODE(512) 863-2235
PHONE



NOTICE OF PROPOSED INSTALLATION

UTILITY LINE ON WILLIAMSON COUNTY RIGHT-OF-WAY

TO: Williamson County Unified Road System
1900 Georgetown Inner Loop, Suite B
Georgetown, Texas 78626

DATE: 7-13-98

Formal notice is hereby given that SONAH WATER S.V.D.
Company proposes to place a 2" ROAD BORE
line within the right-of-way of County Road 151
as follows: (give location, length, general design, etc.)

See ATTACHED SHEET

The line will be constructed and maintained on the road right-of-way as directed by the Williamson County Unified Road System in accordance with governing laws.

Our firm further understands that the County considers proper traffic control measures as those complying with applicable portions of the Texas Manual of Traffic Control Devices required for adoption by the "Transportation Code" (V.C.T.A. CH.251)

The location and description of the proposed line and appurtenances is more fully shown by 1 copies of drawings attached to this notice.

Construction of this line is proposed to begin on or after the 16th day of July 1998.

APPROVAL

This application is hereby approved subject to the following understandings and restrictions.

It is expressly understood that the said County Commissioners' Court does not imply hereby to grant any right, claim, title or easement in or upon this County Road; and it is further understood that in the future, should Williamson County, for any reason, need to work, improve, relocate, widen, increase, add to, decrease, or in any manner change the structure of this road or right-of-way, this line, if affected, will be moved at the direction of the Williamson County Engineer or County Commissioner. This installation work shall not damage any part of the roadway and adequate provisions shall be made to cause a minimum of inconvenience to traffic and adjacent property owners.

APPROVED BY WILLIAMSON COUNTY COMMISSIONERS' COURT

BY: [Signature]
COUNTY ROAD ADMINISTRATOR

DATE: 7/16/98

Firm: SONAH WATER S.V.D.

By: KEN HALL
(Print Name)

Title: ASST. Manager

Address: 40 C.R. 126

Georgetown TX. 78626

Phone: (512) 863-2235

Fax: (512) 864-5402

Pct. 3

7-14-98

Bore
R.I.

received
7-13-98

CONTRACTOR'S LIABILITY AGREEMENT

I, KEN HALL, Contractor for SONAH WATER S.U.D.
 in Williamson County, Texas do hereby agree to the following schedules and conditions for doing work
 within the right-of-way of County ROAD 151 which is a public
 roadway maintained by Williamson County.

1. I will contact the Williamson County Unified Road System at least 48 hours prior to start of construction.
2. All work in the right-of-way will be done between the hours of 8:30 a.m. and 4:30 p.m. on Monday through Friday only.
3. Cuts will be opened for one-half the roadway only, with flagmen on both sides of the work area, allowing one-way traffic through. This type of operation will be held to a minimum and all advance warning signs and barricades shall be as specified in the Texas Manual on Uniform Traffic Control Devices. These cuts will also be filled and entire roadway opened at night and on weekends.
4. Roadside work in ditches alongside the trenched surface may be left opened at night, only if they can be barricaded solidly between open ditch and traveled roadway leaving a minimum 6' of road shoulder between the pavement edge and the barricades. The barricades must be reflectorized and lighted with warning lights and conform to the requirements of the T.M.U.T.C.D. for nighttime use.
5. Any construction area to be maintained from dusk to dawn shall have Type B High Intensity Steady Burn Warning Lights to delineate the traveled way through and around obstructions in a construction or maintenance area. All warning lights shall be installed to a minimum mounting height of 36" to the bottom of the lense.
6. Construction work and road repair on County right-of-way will be done to Williamson County Standards and to the approval of the Williamson County Unified Road System.
7. I will notify the Williamson County Unified Road System and obtain approval prior to any changes from this agreement if required due to soil conditions or other problems.

7-13-98

DATE

Williamson County Unified Road System
 1900 Georgetown Inner Loop, Ste. B
 Georgetown, Texas 78626

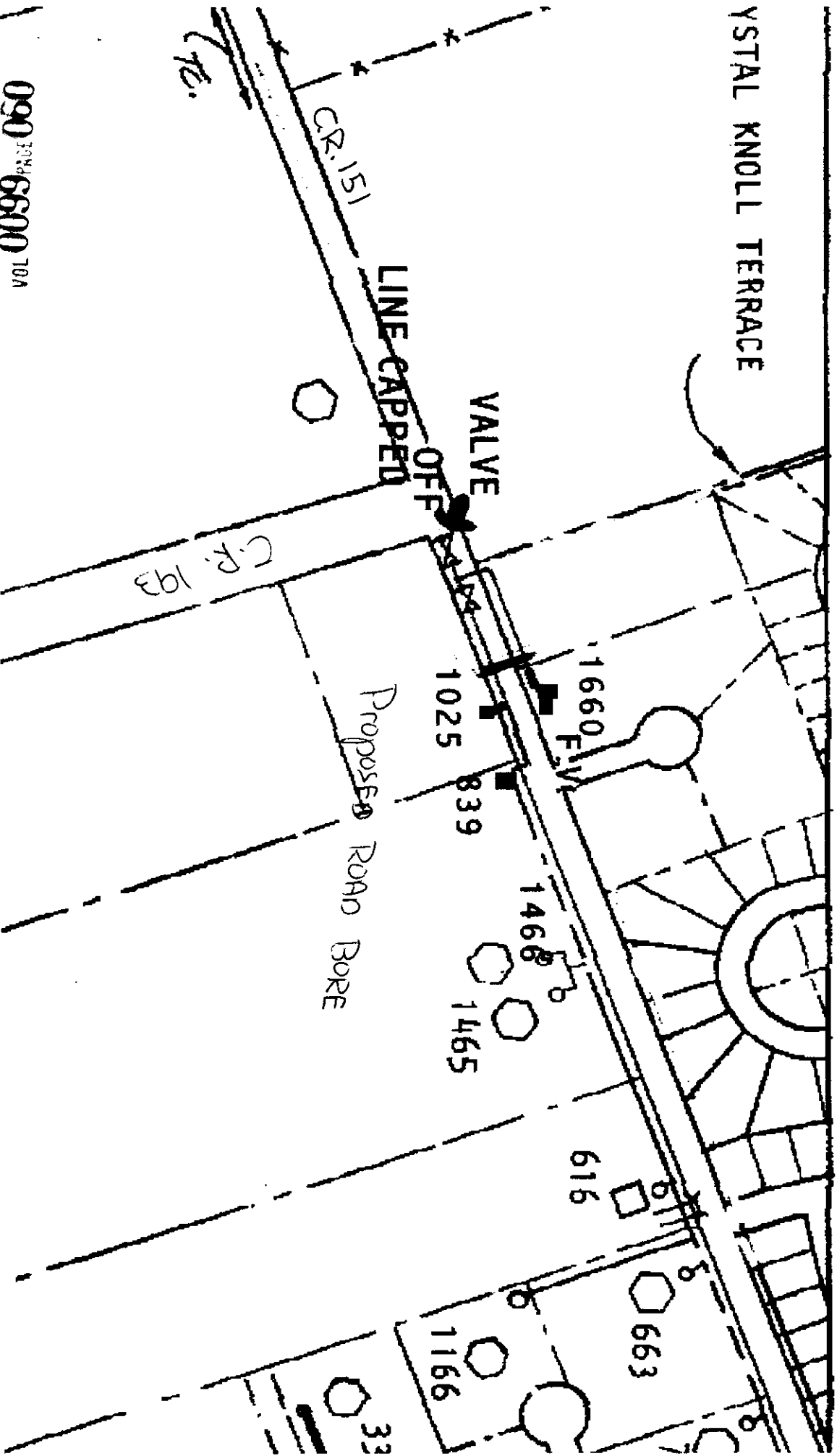
Ken Hall
 SIGNED

SONAH WATER S.U.D.
 CONTRACTOR (PRINT NAME)

40 C.R. 126
 ADDRESS

Georgetown TX. 78626
 CITY, STATE, ZIP CODE

(512) 863-2235
 PHONE



VOL 0099 PAGE 061

NOTICE OF PROPOSED INSTALLATION

UTILITY LINE ON WILLIAMSON COUNTY RIGHT-OF-WAY

TO: Williamson County Unified Road System
1900 Georgetown Inner Loop, Suite B
Georgetown, Texas 78626

DATE: June 22, 1998Formal notice is hereby given that Southwestern Bell TelephoneCompany proposes to place a Buried service wireline within the right-of-way of C.R. 101

as follows: (give location, length, general design, etc.)

Along north R.O.W. line from 1121 C.R. 101 west to 925 C.R. 101 1300' Total.

The line will be constructed and maintained on the road right-of-way as directed by the Williamson County Unified Road System in accordance with governing laws.

Our firm further understands that the County considers proper traffic control measures as those complying with applicable portions of the Texas Manual of Traffic Control Devices required for adoption by the "Transportation Code" (V.C.T.A. CH.251)

The location and description of the proposed line and appurtenances is more fully shown by 3 copies of drawings attached to this notice.

Construction of this line is proposed to begin on or after the 24 day of June 19 98.APPROVAL

This application is hereby approved subject to the following understandings and restrictions.

It is expressly understood that the said County Commissioners' Court does not imply hereby to grant any right, claim, title or easement in or upon this County Road; and it is further understood that in the future, should Williamson County, for any reason, need to work, improve, relocate, widen, increase, add to, decrease, or in any manner change the structure of this road or right-of-way, this line, if affected, will be moved at the direction of the Williamson County Engineer or County Commissioner. This installation work shall not damage any part of the roadway and adequate provisions shall be made to cause a minimum of inconvenience to traffic and adjacent property owners.

APPROVED BY WILLIAMSON COUNTY COMMISSIONERS' COURT

BY: [Signature]
COUNTY ROAD ADMINISTRATOR

DATE: 7/21/98Firm: Southwestern Bell Telephone Company

[Signature]
Authorized Signature

Lester L. Kothmann

Printed Name

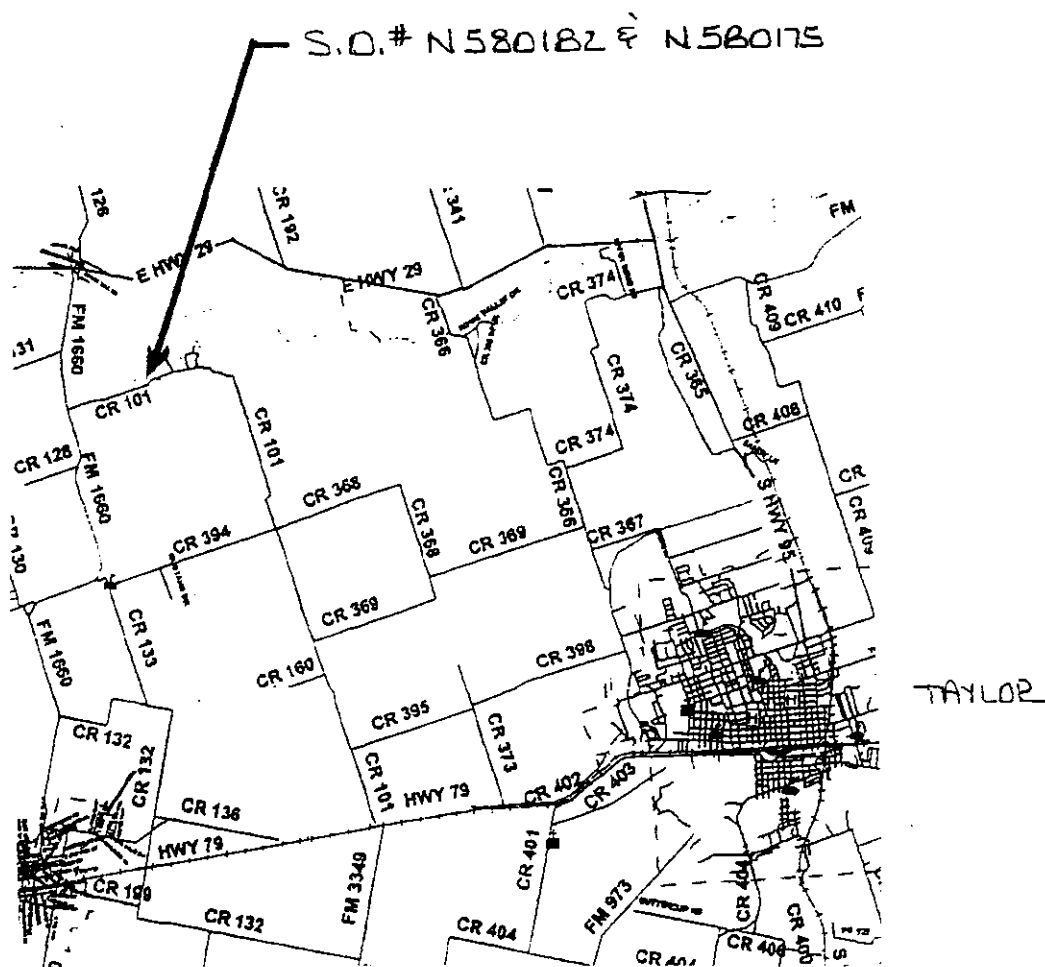
Address: P.O. Box 2590, 925 Washington RM 202Waco, Texas 76702-2590Phone: 254-773-8502Fax: 254-773-8574Pct. 46-24-98Row + BoreR.J.

VOL 0099 PAGE 062

LOCATION MAP

TAYLOR 352

XY 4352



NORTH

UTILITY LINE ON WILLIAMSON COUNTY RIGHT-OF-WAY

TO: Williamson County Unified Road System
1900 Georgetown Inner Loop, Suite B
Georgetown, Texas 78626

DATE: 5-25-98

Formal notice is hereby given that Southwestern Bell Telephone Co.
Company proposes to place a Buried & Aerial

line within the right-of-way of CR 272 AT RIDGEMAR RD.
as follows: (give location, length, general design, etc.)

AERIAL LINE CROSSING CR 272 APPROX. 600' WEST OF
RIDGEMAR RD. BURIED LINE 170' 100' BEHIND FENCE
IN PEC POLE LINE ESM'T. 70' ON RIDGEMAR FROM
INTERFACE TO CORNER OF CR 272.

The line will be constructed and maintained on the road right-of-way as directed by the Williamson County Unified Road System in accordance with governing laws.

Our firm further understands that the County considers proper traffic control measures as those complying with applicable portions of the Texas Manual of Traffic Control Devices required for adoption by the "Transportation Code" (V.C.T.A. CH.251)

The location and description of the proposed line and appurtenances is more fully shown by 3 copies of drawings attached to this notice.

Construction of this line is proposed to begin on or after the 1st day of JUNE 19 98

APPROVAL

This application is hereby approved subject to the following understandings and restrictions.

It is expressly understood that the said County Commissioners' Court does not imply hereby to grant any right, claim, title or easement in or upon this County Road; and it is further understood that in the future, should Williamson County, for any reason, need to work, improve, relocate, widen, increase, add to, decrease, or in any manner change the structure of this road or right-of-way, this line, if affected, will be moved at the direction of the Williamson County Engineer or County Commissioner. This installation work shall not damage any part of the roadway and adequate provisions shall be made to cause a minimum of inconvenience to traffic and adjacent property owners.

APPROVED BY WILLIAMSON COUNTY COMMISSIONERS' COURT

BY: [Signature]
COUNTY ROAD ADMINISTRATOR

DATE: 6/22/98

Firm: Southwestern Bell Telephone

Authorized Signature

Gib Hoffman

Printed Name

Address: 1616 Guadalupe R. 406

Austin, Texas 78701

Phone: (512) 870-3443

Fax: (512) 870-3305

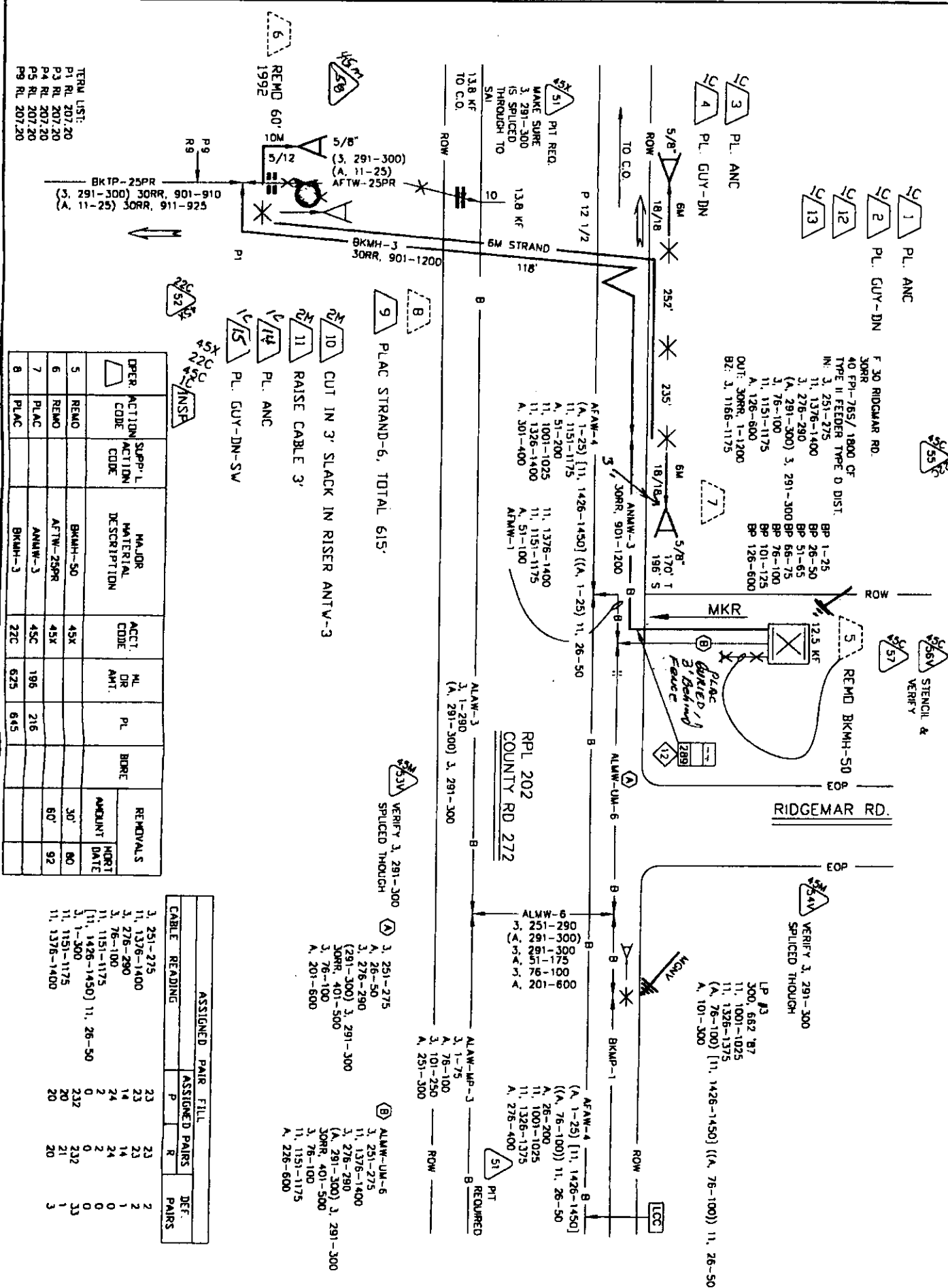
pt. 2


6-1-98

ROW

5-24-98

received
5-24-98



 NORTH ARROW	
OPERATING RANGE OF JOB STEPS	
LINE	1 TO 15
SPLICE	51 TO 55
MRC	45M
TRANSMISSION ZONE	
RZ	15 C2
TAPER CODE 230402	
<div style="border: 1px solid black; padding: 5px; text-align: center;"> CAUTION HIGH VOLTAGE 7.2 KV <input checked="" type="checkbox"/> AERIAL <input checked="" type="checkbox"/> BURIED </div>	
SPECIAL CIRCUITS INVOLVED	
<input type="checkbox"/> YES	<input checked="" type="checkbox"/> NO
6203 FORWARDED	
<input type="checkbox"/> YES	<input checked="" type="checkbox"/> NO
PERMIT REQUIRED WILL	
<input checked="" type="checkbox"/> YES	<input type="checkbox"/> NO CUT Y
POLE CONTACTS	
(+>) 3 DR (->) --	
PWR. CO.	PEC
NOTES	
REC REF: D496749	
D635723	
ORDER NO. 4562734	
TOT. PLATS 10 PLAT NO. 3	
C. D.	LEANDER-259
EXCH.	AUSTIN-NORTH
TAX DIST.	WX-015
GEO. LDC.	XY-4259
ENGR.	GH DRAIN 2
MAP REF.	
REC. REF.	RPL 202 SMT 3

AGENDA ITEM # 5

July 21, 1998

*

Consider noting in minutes report from TxDot on Over Axel/Over gross weight tolerance permits.

Moved: Judge Doerfler

Seconded: Commissioner Hays

Motion: To note in minutes report from TxDot on over axel/over gross weight tolerance permits.

Vote: Motion carried 4 - 0

< Clerk copy here >



DEWITT C. GREER STATE HIGHWAY BLDG. • 125 E. 11TH STREET • AUSTIN, TEXAS 78701-2483 • (512) 463-8585

July 13, 1998

Attn: County Clerks,

In accordance with HB 1547, 74th Legislature, enclosed is the notification to counties concerning the issuance of Over Axle / Over Gross Weight Tolerance Permits. HB 1547, 74th Legislature directs the Texas Department of Transportation to notify each county listed in the permit application for a permit issued under authority of TVCS 6701d-11 Sec. 5B, and the Texas Transportation Code, Chapter 623 that the person intends to operate or cause to be operated an overweight vehicle in the county.

If this report is going to the incorrect address please notify the Motor Carrier Division of any mailing address changes.

If you have any questions concerning this information, please contact Curtis Wagner at 512-465-3500.

*noted 7-21-98
John C. Doerfler*

Sincerely,

Monty A. Chambers
for : Lawrance R. Smith, Director
Motor Carrier Division

Enclosure